



West Bengal

# Assembly Factbook™

Taldangra Assembly Constituency



Key Electoral Data of Taldangra  
Assembly Constituency (Vidhan Sabha)

West Bengal  
**Assembly Factbook**<sup>TM</sup>  
Taldangra Assembly Constituency



Taldangra Vidhan Sabha

## **Editor & Director**

Dr. R.K. Thukral

## **Research Editor**

Dr. Shafeeq Rahman

## **Compiled, Researched and Published by Datanet India Pvt. Ltd.**

D-100, 1st Floor,

Okhla Industrial Area, Phase-I,  
New Delhi- 110020.

Ph.: 91-11- 43580781-84

Email : support@indiastatpublications.com

Website : www.indiastatelections.com

## **Online Book Store :**

www.indiastatpublications.com

**Report No. :** AFB/WB-251-0125

**ISBN :** 978-93-5293-822-3

**First Edition :** January, 2018

**Eighth Updated Edition :** January, 2025

**Price :** Rs. 11500/-

US\$ 310

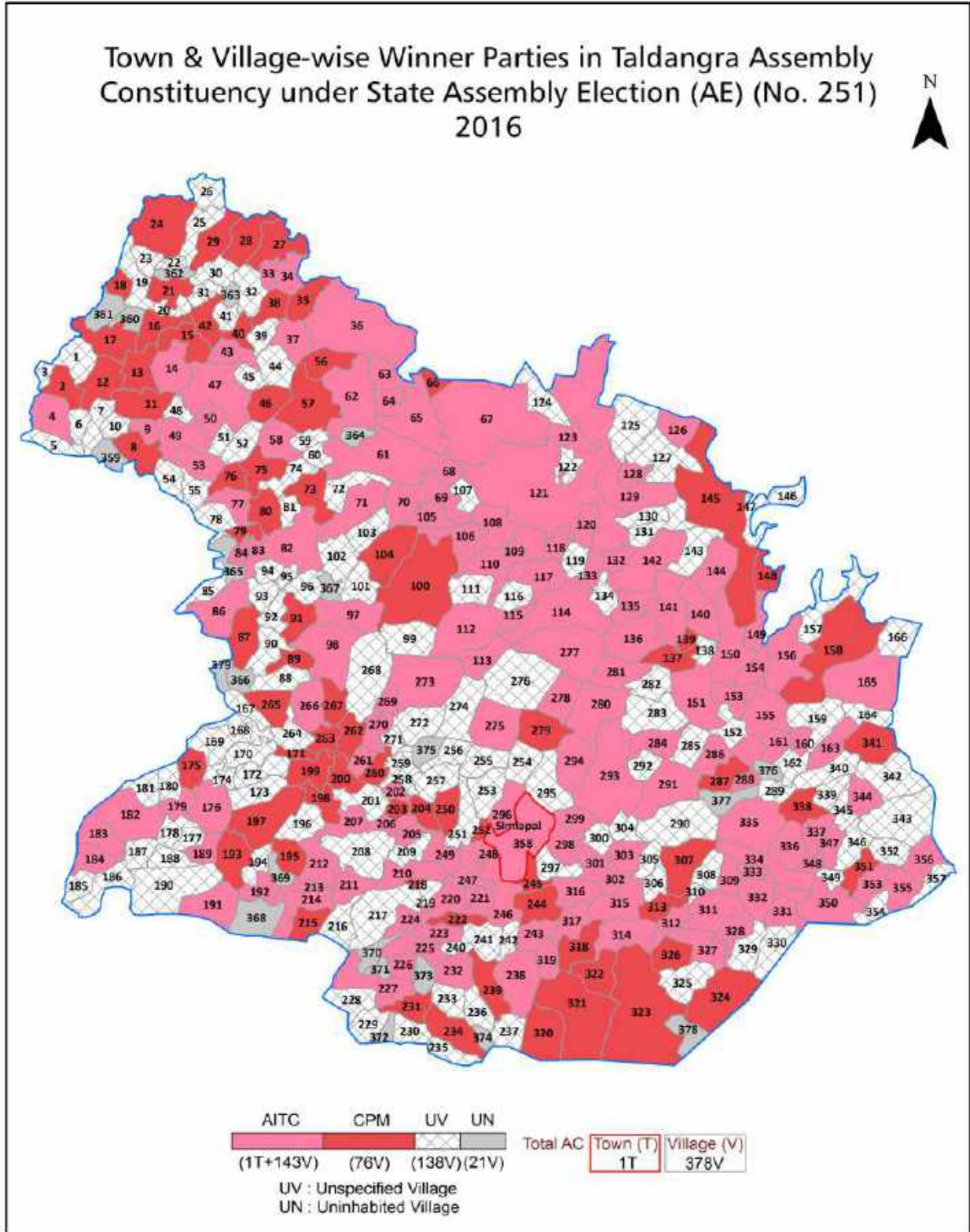
## **© Datanet India Pvt. Ltd.**

All rights reserved. No part of this book may be reproduced, stored in a retrieval system or transmitted in any form or by any means, mechanical photocopying, photographing, scanning, recording or otherwise without the prior written permission of the publisher. Please refer to Disclaimer at page no. 187 for the use of this publication.

Printed in India

No.	Particulars	Page No.
	<b>Introduction</b>	
1	Assembly Constituency - (Vidhan Sabha) at a Glance   Features of Assembly as per Delimitation Commission of India (2008)	1-2
	<b>Location and Political Maps</b>	
2	Location Map   Boundaries of Assembly Constituency - (Vidhan Sabha) in District   Boundaries of Assembly Constituency under Parliamentary Constituency - (Lok Sabha)   Town & Village-wise Winner Parties- 2024, 2021, 2019, 2016, 2014, 2011 and 2009	3-10
	<b>Administrative Setup (2011)</b>	
3	District   Sub-district   Towns   Villages   Inhabited Villages   Uninhabited Villages   Village Panchayat   Intermediate Panchayat	11-29
	<b>Demographics (2011)</b>	
4	Population   Households   Rural/Urban Population   Towns and Villages by Population Size   Sex Ratio (Total & 0-6 Years)   Religious Population   Social Population   Literacy Rate	30-31
	<b>Electoral Features</b>	
5	Important Dates of Last Elections Held   Electors by Gender   Service Electors   Voters   Voters Turnout   Polling Stations & Average Number of Electors per Polling Station   Electors by Age Group   Present Elected Representatives	32-37
	<b>Historical Summary Election Results</b>	
6	Vote Share of Major Parties   Winning Margin (Number & Percentage)   Polarity of Parties   Summary Result of Assembly Segment of Parliamentary Elections 2024, 2019, 2014, 2009, 2004 and 1999   Summary Result of Assembly Elections 2021, 2016, 2011, 2006, 2001, 1996, 1991, 1987, 1982, 1977, 1972, 1971, 1969, 1967, 1962 and 1952	38-62
	<b>Polling Station Level Election Results</b>	
7	Name and Number of Polling Station 2024, 2021, 2019, 2016, 2014, 2011 and 2009   Polling Station-wise Electors, Voters & Voters Turnout 2024, 2021, 2019, 2016, 2014, 2011 and 2009   Polling Station wise Elections Results 2024, 2021, 2019, 2016, 2014, 2011 and 2009	63-167
	<b>Share of Assembly Constituency</b>	
8	Share of Assembly Constituency - (Vidhan Sabha) in State, District and Parliamentary Constituency - (Lok Sabha)	168
	<b>Socio-Economic Amenities (2011)</b>	
9	Access to Administrative Units   Agricultural, Manufacturing and Industrial Commodities   Demographic Indicators   Education   Health & Manpower   Drinking Water Supply   Sanitation   Entertainment and Recreations Infrastructure   Power   Food Allocation Distribution and Marketing of Agriculture Commodities Infrastructure   Transport and Road Infrastructure   Communication   Banking and Financial Services   Land Use   Irrigation Source	170-184
10	<b>Abbreviation &amp; Sources</b>	185-186
11	<b>Disclaimer</b>	187

Location & Political Map



## Administrative Setup

### List of Village Panchayat & Intermediate Panchayat (Block) Name - 2011

Village Name	Village Panchayat Name	Intermediate Panchayat Name
Adhkara	Panchmura	Taldangra
Alijhar	Gourbazar	Indpur
Amakunda	Machatora	Simlapal
Ambakra	Bikrampur	Simlapal
Amjor	Panchmura	Taldangra
Amlatara	Taldangra	Taldangra
Andharia	Parsola	Simlapal
Arabari	Gourbazar	Indpur
Araldih	Brajarajpur	Indpur
Arjjunia	Simlapal	Simlapal
Arra	Mandalgram	Simlapal
Asna	Bikrampur	Simlapal
Asnasol	Fulmati	Taldangra
Asnasundarpur	Fulmati	Taldangra
Ata	Fulmati	Taldangra
Atbhaichandi	Gourbazar	Indpur
Aulia	Bibarda	Taldangra
Badageria	Simlapal	Simlapal
Bagakhulia	Simlapal	Simlapal
Bagnada	Dubrajpur	Simlapal
Baharagarya	Fulmati	Taldangra
Balaram Pur	Simlapal	Simlapal
Balarampur	Khalgram	Taldangra
Balarampur	Mandalgram	Simlapal
Bali Bandh	Harmasra	Taldangra
Bamun Pathri	Mandalgram	Simlapal
Bandiara	Mandalgram	Simlapal
Baniadoba	Machatora	Simlapal
Bankata	Simlapal	Simlapal

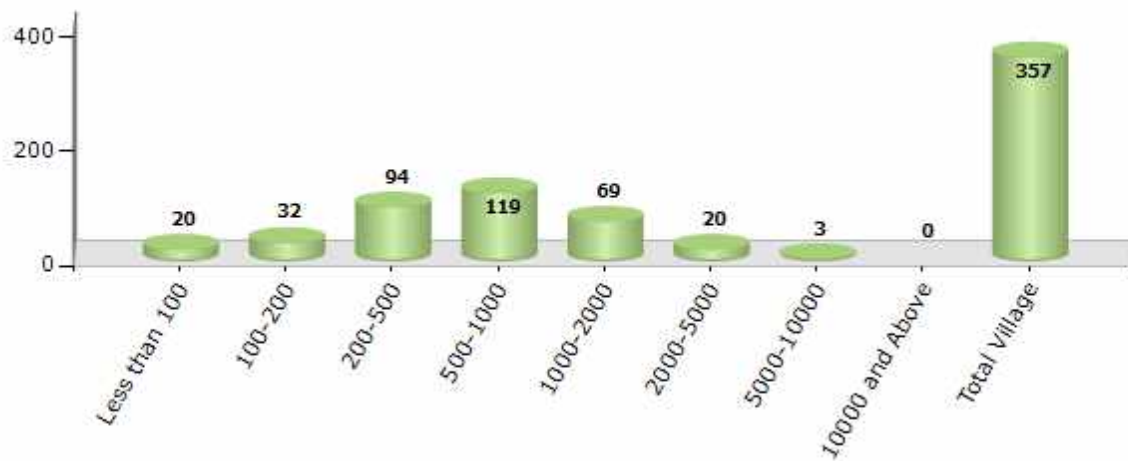
Contd....

Demographics

Number of Villages by Population Size - 2011

Less than 100	100-200	200-500	500-1000	1000-2000	2000-5000	5000-10000	10000 and Above	Total Village
20	32	94	119	69	20	3	0	357

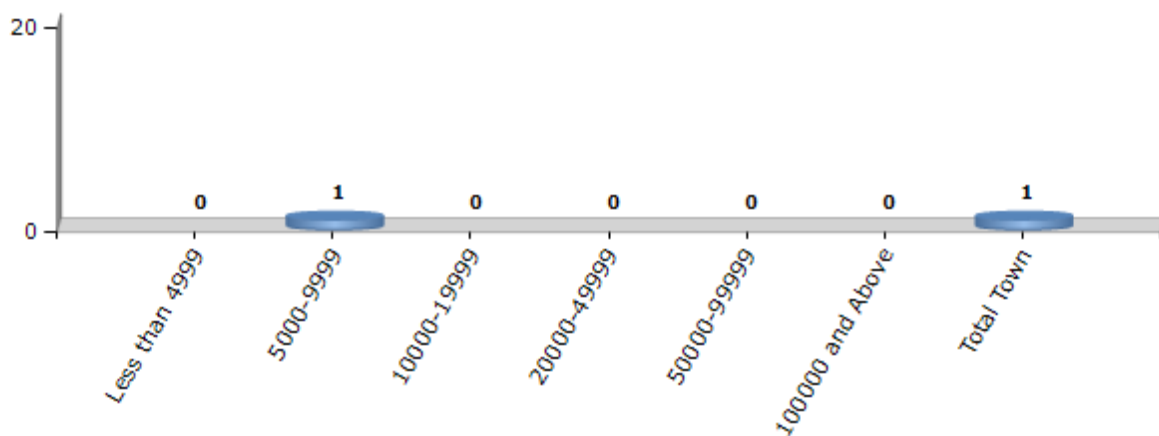
Number of Villages by Population Size - 2011



Number of Towns by Population Size - 2011

Less than 4999	5000-9999	10000-19999	20000-49999	50000-99999	100000 and Above	Total Town
0	1	0	0	0	0	1

Number of Towns by Population Size - 2011

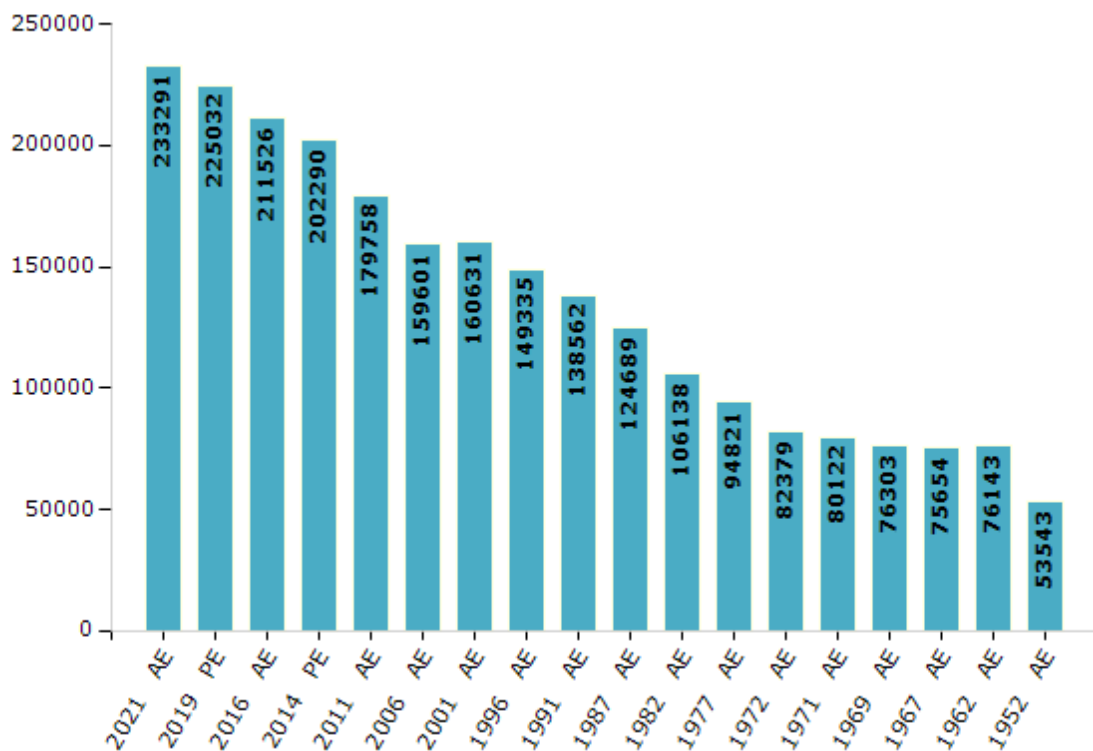


## Electoral Features

### Electors by Male & Female

Year	Male	Female	Others	Total	Year	Male	Female	Others	Total
2021 AE	119072	114219	0	233291	1991 AE	71309	67253	-	138562
2019 PE	115271	109761	0	225032	1987 AE	62785	61904	-	124689
2016 AE	108692	102833	1	211526	1982 AE	53166	52972	-	106138
2014 PE	104686	97604	0	202290	1977 AE	46659	48162	-	94821
2011 AE	94243	85515	0	179758	1972 AE	41946	40433	-	82379
2009 PE	-	-	-	-	1971 AE	40746	39376	-	80122
2006 AE	81896	77705	-	159601	1969 AE	38392	37911	-	76303
2004 PE	-	-	-	-	1967 AE	-	-	-	75654
2001 AE	80951	79680	-	160631	1962 AE	-	-	-	76143
1999 PE	-	-	-	-	1957 AE	-	-	-	-
1996 AE	76038	73297	-	149335	1952 AE	-	-	-	53543

Number of Electors



Note : AE : Assembly Election, PE : Assembly Segment of Parliamentary Election

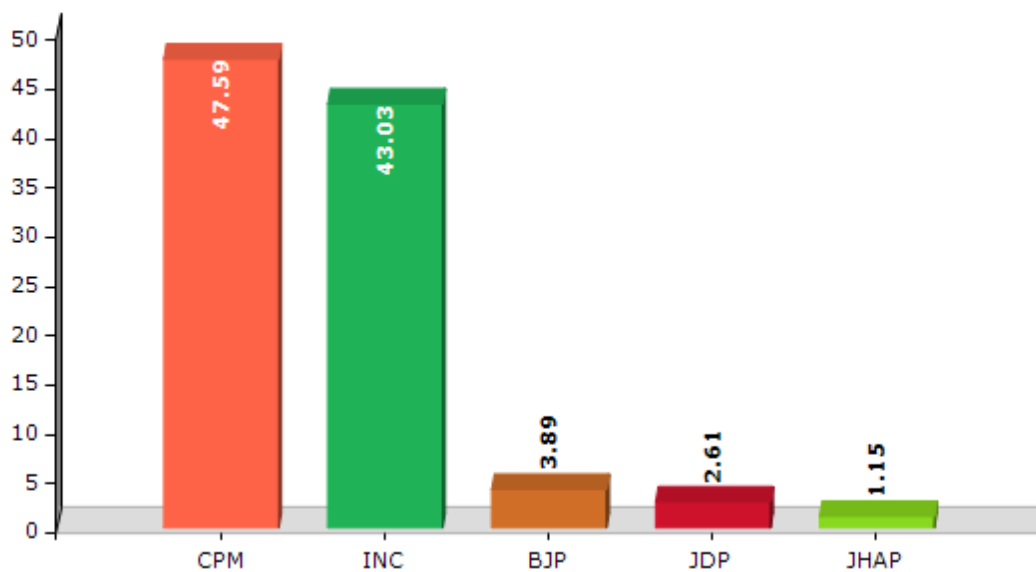


## Historical Summary Election Results

### Summary Result of Assembly Election - 2011

Candidate Name	Party	Votes	Votes %
Manoranjan Patra	CPM	74779	47.59
Arun Kumar Pathak	INC	67614	43.03
Milan Singhamahapatra	BJP	6110	3.89
Dulal Saren	JDP	4098	2.61
Uzzwal Singha	JHAP	1810	1.15
Kabita Singha Babu	SUCI	1564	1
Kalipada Hembram	JVM	1157	0.74

Votes Percentage of Top Parties - 2011



## Polling Station Level Election Results

### Number and Name of Polling Stations (PS) (2016)

Number of Polling Stations	Name of Polling Stations	Number of Polling Stations	Name of Polling Stations
1	Baurisole Prathamik Vidyalaya	22	Gunnath Uchcha Vidyalaya (Room No 1)
2	Atbaichandi Chowrabaid Prathamik Vidyalaya(Room No 1)	23	Gunnath Uchcha Vidyalaya (Room No 2)
3	Atbaichandi Chowrabaid Prathamik Vidyalaya (Room No 2)	24	Muduniya Prathamik Vidyalaya
4	Geriakola Prathamik Vidyalaya	25	Pathratore Prathamik Vidyalaya
5	Gharparhar Prathamik Vidyalaya	26	Araldihi Uchcha Vidyalaya (Room No 1)
6	Satsagoria Prathamik Vidyalaya (Room No 1)	27	Araldihi Uchcha Vidyalaya (Room No 2)
7	Satsagoria Prathamik Vidyalaya (Room No 2)	28	Salkap Raghunathpur Uchcha Vidyalaya
8	Marlu Prathamik Vidyalaya	29	Ramchandrapur Prathamik Vidyalaya
9	Kaliapathar Vivekananda High School	30	Goaladanga Prathamik Vidyalaya
10	Khairpai Uchcha Vidyalaya	31	Kayabaid Prathamik Vidyalaya (Room No 1)
11	Sitapur Prathamik Vidyalaya	32	Kayabaid Prathamik Vidyalaya (Room No 2)
12	Jhanktore Prathamik Vidyalaya	33	Nayada Prathamik Vidyalaya
13	Mahisdobra Prathamik Vidyalaya	34	Ilambazar Prathamik Vidyalaya
14	Gourbazar Icdis Centre	35	Gosainjanara Uchcha Vidyalaya
15	Gourbazar Junior High School	36	Chatapur Prathamik Vidyalaya (Room1)
16	Gourbazar Nama Harirampur Prathamik Vidyalaya	37	Chhatapur Prathamik Vidyalaya (Room2)
17	Dhuniagar Prathamik Vidyalaya	38	Jharia Prathamik Vidyalaya
18	Brajarajpur Prathamik Vidyalaya	39	Balarampur Prathamik Vidyalaya
19	Brajarajpur Shyamsundar Girls Junior High School	40	Kadamara Prathamik Vidyalaya
20	Tentuliya Prathamik Vidyalaya	41	Manara Prathamik Vidyalaya
21	Kurpa Prathamik Vidyalaya	42	Manipur Chandimatauccha Vidyalaya

Contd....

## Polling Station Level Election Results

### Polling Station-wise Votes Secured by Overall Top Five Parties in Taldangra Assembly in Assembly Election (AE) under Bankura Parliamentary Constituency in West Bengal (2016)

Number of Polling Station	Winner - Samir Chakraborty (AITC)	Runner-up - Amiya Patra (CPM)	3rd - Mahadeb Khan (BJP)	4th - Tapas Kumar Ray (JMM)	5th - Sanjay Bauri (BMUP)	NOTA	Other	Total Votes Secured
36	314	157	45	8	4	7	20	555
37	357	188	46	7	9	8	17	632
38	389	447	81	9	12	18	17	973
39	304	336	43	13	6	12	22	736
40	265	171	47	16	8	25	29	561
41	352	397	63	11	7	17	19	866
42	249	386	22	5	4	9	4	679
43	333	206	38	7	13	17	9	623
44	202	134	10	4	2	2	2	356
45	209	87	12	1	3	1	3	316
46	404	296	36	13	12	8	10	779
47	129	187	25	4	8	12	16	381
48	456	190	63	6	10	1	15	741
49	291	253	32	11	6	5	14	612
50	277	361	39	12	3	15	15	722
51	229	393	33	7	3	9	9	683
52	444	239	101	9	7	12	9	821
53	225	344	15	7	5	8	5	609
54	282	274	30	3	1	7	9	606
55	438	127	26	4	0	3	7	605
56	96	259	4	6	0	3	2	370
57	263	301	34	4	7	24	10	643
58	213	193	33	4	2	8	11	464
59	304	206	29	11	3	13	8	574
60	241	206	12	5	4	4	4	476
61	396	292	27	9	6	11	5	746
62	454	330	33	10	10	16	6	859
63	375	400	41	12	6	15	15	864
64	213	323	32	11	6	22	19	626
65	288	361	37	8	6	10	13	723
66	436	311	44	10	9	15	13	838
67	283	254	70	6	7	13	19	652
68	160	432	42	7	3	9	8	661
69	393	105	89	4	4	16	14	625
70	293	208	102	17	4	4	17	645

Contd....

**Polling Station Level Election Results**

**Winner, Runner-up and 3rd Party Position & Winning Margin According to Polling Stations in Taldangra Assembly in Assembly Election (AE) under Bankura Parliamentary Constituency in West Bengal (2016)**

Polling Station Number	Winner Party	Winner Votes (%)	Runner-up Party	Runner-up Votes (%)	Winning Margin Votes (%)	Third Party	Third Party Votes (%)	Other Votes (%)
75	AITC	403 (51.08)	CPM	350 (44.36)	53 (6.72)	BJP	19 (2.41)	17 (2.15)
76	AITC	389 (47.5)	CPM	330 (40.29)	59 (7.21)	BJP	62 (7.57)	38 (4.64)
77	AITC	374 (45.55)	CPM	348 (42.39)	26 (3.16)	BJP	62 (7.55)	37 (4.51)
78	AITC	442 (63.05)	CPM	223 (31.81)	219 (31.24)	BJP	16 (2.28)	20 (2.85)
79	AITC	447 (52.4)	CPM	323 (37.87)	124 (14.53)	BJP	46 (5.39)	37 (4.34)
80	CPM	412 (51.63)	AITC	298 (37.34)	114 (14.29)	BJP	37 (4.64)	51 (6.39)
81	CPM	385 (49.55)	AITC	316 (40.67)	69 (8.88)	BJP	31 (3.99)	45 (5.79)
82	AITC	551 (56.63)	CPM	324 (33.3)	227 (23.33)	BJP	49 (5.04)	49 (5.04)
83	AITC	343 (75.22)	CPM	74 (16.23)	269 (58.99)	BJP	20 (4.39)	19 (4.17)
84	AITC	446 (61.26)	CPM	215 (29.53)	231 (31.73)	JMM	22 (3.02)	45 (6.18)
85	AITC	286 (56.41)	CPM	190 (37.48)	96 (18.93)	BJP	11 (2.17)	20 (3.94)
86	AITC	431 (46.9)	CPM	396 (43.09)	35 (3.81)	BJP	37 (4.03)	55 (5.98)
87	AITC	431 (51.25)	CPM	328 (39)	103 (12.25)	BJP	33 (3.92)	49 (5.83)
88	AITC	172 (40.95)	CPM	155 (36.9)	17 (4.05)	BJP	35 (8.33)	58 (13.81)
89	CPM	119 (46.3)	AITC	106 (41.25)	13 (5.05)	BJP	14 (5.45)	18 (7)
90	AITC	544 (48.88)	CPM	453 (40.7)	91 (8.18)	BJP	54 (4.85)	62 (5.57)
91	AITC	403 (57.74)	CPM	225 (32.23)	178 (25.51)	BJP	26 (3.72)	44 (6.3)
92	AITC	386 (51.4)	CPM	280 (37.28)	106 (14.12)	BJP	51 (6.79)	34 (4.53)
93	AITC	364 (52.6)	CPM	273 (39.45)	91 (13.15)	BJP	39 (5.64)	16 (2.31)
94	AITC	239 (51.62)	CPM	175 (37.8)	64 (13.82)	BJP	38 (8.21)	11 (2.38)
95	AITC	383 (44.12)	CPM	372 (42.86)	11 (1.26)	BJP	69 (7.95)	44 (5.07)
96	AITC	286 (53.66)	CPM	177 (33.21)	109 (20.45)	BJP	46 (8.63)	24 (4.5)
97	AITC	337 (57.41)	CPM	176 (29.98)	161 (27.43)	BJP	46 (7.84)	28 (4.77)
98	AITC	357 (47.66)	CPM	266 (35.51)	91 (12.15)	BJP	85 (11.35)	41 (5.47)
99	AITC	396 (46.98)	CPM	328 (38.91)	68 (8.07)	BJP	88 (10.44)	31 (3.68)
100	AITC	403 (58.15)	CPM	195 (28.14)	208 (30.01)	BJP	67 (9.67)	28 (4.04)
101	AITC	342 (51.66)	CPM	268 (40.48)	74 (11.18)	BJP	28 (4.23)	24 (3.63)
102	AITC	330 (60.66)	CPM	172 (31.62)	158 (29.04)	BJP	18 (3.31)	24 (4.41)
103	AITC	351 (46.93)	CPM	296 (39.57)	55 (7.36)	BJP	67 (8.96)	34 (4.55)
104	AITC	329 (52.47)	CPM	223 (35.57)	106 (16.9)	BJP	35 (5.58)	40 (6.38)
105	AITC	374 (49.08)	CPM	251 (32.94)	123 (16.14)	BJP	77 (10.1)	60 (7.87)
106	CPM	214 (47.87)	AITC	207 (46.31)	7 (1.56)	JMM	4 (0.89)	22 (4.92)
107	CPM	423 (50)	AITC	331 (39.13)	92 (10.87)	BJP	44 (5.2)	48 (5.67)
108	AITC	351 (46.61)	CPM	350 (46.48)	1 (0.13)	BJP	33 (4.38)	19 (2.52)
109	AITC	314 (69.16)	CPM	98 (21.59)	216 (47.57)	BJP	23 (5.07)	19 (4.19)
110	CPM	291 (49.57)	AITC	249 (42.42)	42 (7.15)	BJP	38 (6.47)	9 (1.53)
111	AITC	340 (52.31)	CPM	229 (35.23)	111 (17.08)	BJP	47 (7.23)	34 (5.23)

Contd....

## Socio-Economic Amenities - Rural

### Access to Education Facilities

Particulars	Number of Villages (% of Population)				
	Available	Not Available	If Not Available (Distance of Nearest Facility)		
			A	B	C
Govt. Primary School	292 (94)	65 (6)	0 (0)	0 (0)	0 (0)
Private Primary School	3 (1)	354 (99)	0 (0)	0 (0)	0 (0)
Govt. Middle School	71 (35)	286 (65)	153 (33)	39 (12)	8 (2)
Private Middle School	0 (0)	357 (100)	0 (0)	0 (0)	15 (3)
Govt. Secondary School	41 (23)	316 (77)	220 (56)	50 (11)	1 (1)
Private Secondary School	2 (1)	355 (99)	0 (0)	0 (0)	0 (0)
Govt. Senior Secondary School	19 (15)	338 (85)	192 (51)	84 (20)	7 (2)
Private Senior Secondary School	1 (0)	356 (100)	0 (0)	0 (0)	0 (0)
Govt. Arts and Science Degree College	1 (1)	356 (99)	13 (6)	72 (20)	218 (63)
Private Arts and Science Degree College	0 (0)	357 (100)	0 (0)	0 (0)	2 (0)
Govt. Engineering College	0 (0)	357 (100)	1 (2)	1 (0)	110 (36)
Private Engineering College	0 (0)	357 (100)	2 (1)	1 (0)	169 (43)
Govt. Medicine College	0 (0)	357 (100)	1 (2)	0 (0)	249 (69)
Private Medicine College	0 (0)	357 (100)	0 (0)	0 (0)	5 (2)
Govt. Management Institute	0 (0)	357 (100)	1 (2)	0 (0)	176 (47)
Private Management Institute	0 (0)	357 (100)	0 (0)	0 (0)	63 (21)
Govt. Polytechnic	0 (0)	357 (100)	1 (2)	0 (0)	288 (82)
Private Polytechnic	0 (0)	357 (100)	0 (0)	2 (0)	4 (1)
Govt. Vocational Training School/ITI	3 (2)	354 (98)	22 (6)	7 (1)	218 (60)
Private Vocational Training School/ITI	0 (0)	357 (100)	0 (0)	0 (0)	2 (1)
Govt. Non Formal Training Centre	5 (2)	352 (98)	16 (3)	9 (2)	115 (32)
Private Non Formal Training Centre	0 (0)	357 (100)	0 (0)	0 (0)	37 (7)
Govt. School For Disabled	2 (2)	355 (98)	3 (1)	3 (1)	150 (39)
Private School For Disabled	0 (0)	357 (100)	2 (0)	0 (0)	37 (10)
Government Others	2 (1)	355 (99)	0 (0)	0 (0)	0 (0)
Private Others	0 (0)	357 (100)	0 (0)	0 (0)	0 (0)

Note : Distance A : Less than 5 km; B : Between 5-10 km; C : 10+ km.; Source : Data Analysis is based on 2011 Census.

## DISCLAIMER

The Terms of Use and Disclaimer of Datanet India Private Limited (hereinafter referred to as "Datanet") for use of this analysis report of **Taldangra Assembly Constituency (Taldangra Vidhan Sabha)** :-

1. **Assembly Factbook™** is a Registered Trade Mark owned by Datanet.
2. All the maps are sketched and graphical representation only and have not been drawn to the scale and also not to represent the actual geographical area or boundary of the unit.
3. The data for the aforesaid analysis is based on authentic sources and has been culled from the various publications of Census, CSO and NSSO for district and block level data, various central and state government departments, Central & State Elections Commissions and the concerned Returning Officers' releases, Electoral Rolls, Election results and allied publications, internal assessment, surveys, estimates and analysis. Therefore, certain adjustment of data at micro level may have been done to arrive closer to the macro data.
4. Data have been provided on an "As Is" and "As AVAILABLE" basis
5. The colours shown in the maps or diagram and charts of a particular party, alliance or AC are indicative and do not represent them.
6. This publication which includes maps, sheets, graphs and data would be the property under copyright of Datanet only. The user may use these for its internal study, analysis and research purposes. It's public display, re-selling or any commercial uses by the user are not allowed.
7. Datanet has taken due care and caution in compilation and processing of data and allied information, but does not guarantee the accuracy, adequacy or completeness of any information/analysis and will be not responsible for any errors or omissions or for the results obtained from the use of such information/analysis.
8. All the contents for the publication have been culled from various authentic sources and Datanet reasonably believes such sources to be reliable, but does not make any representations, express or implied as to the accuracy or fitness of use of such information. The information or contents of the information/analysis do not constitute advice and should not be relied upon in making (or refraining from making) any decision. Any reliance placed upon the information provided by Datanet is the sole responsibility and strictly at the user's risk.
9. In no event will Datanet be liable for any damages (including, without limitation, damages for loss of business projects, or loss of profits) arising in contract, tort or otherwise from the use of or inability to use any of its contents, or from any action taken (or refrained from being taken) as a result of using the analysis or any of its contents. Datanet its directors, owners, editors, officials, employees, distributor and agents or any associate will not be liable for any errors in the information contained or any consequences arising from the use of the contents of the provided information/analysis.
10. If any provision of these terms and conditions is held invalid or illegal or unenforceable for any reason by any court of competent jurisdiction, such provision shall be severed and the remainder of provisions of the terms and conditions shall continue in full force and effect as if the Term of Use had been executed with the invalid, illegal or unenforceable provision eliminated.
11. If there are any discrepancies in the information provided, please bring it to attention of Datanet for suitable rectification measures.

**Buy Online This Complete Book At**  
**Datanet India eBooks Store**

[www.indiastatpublications.com](http://www.indiastatpublications.com)

or go directly at

[http://www.indiastatpublications.com/  
Assembly\\_factbook/West\\_Bengal/Bankura/Taldangra](http://www.indiastatpublications.com/Assembly_factbook/West_Bengal/Bankura/Taldangra)

 **india**stat**elections**

ISBN : 978-93-5293-822-3

