



West Bengal

Assembly Factbook™

Ashoknagar Assembly Constituency



Key Electoral Data of Ashoknagar
Assembly Constituency (Vidhan Sabha)

West Bengal

Assembly Factbook™

Ashoknagar Assembly Constituency



Ashoknagar Vidhan Sabha

Editor & Director

Dr. R.K. Thukral

Research Editor

Dr. Shafeeq Rahman

Compiled, Researched and Published by Datanet India Pvt. Ltd.

D-100, 1st Floor,

Okhla Industrial Area, Phase-I,
New Delhi- 110020.

Ph.: 91-11- 43580781-84

Email : support@indiastatpublications.com

Website : www.indiastatelections.com

Online Book Store :

www.indiastatpublications.com

Report No. : AFB/WB-101-0123

ISBN : 978-93-5293-563-5

First Edition : January, 2018

Sixth Updated Edition : January, 2023

Price : Rs. 11500/-

US\$ 310

© Datanet India Pvt. Ltd.

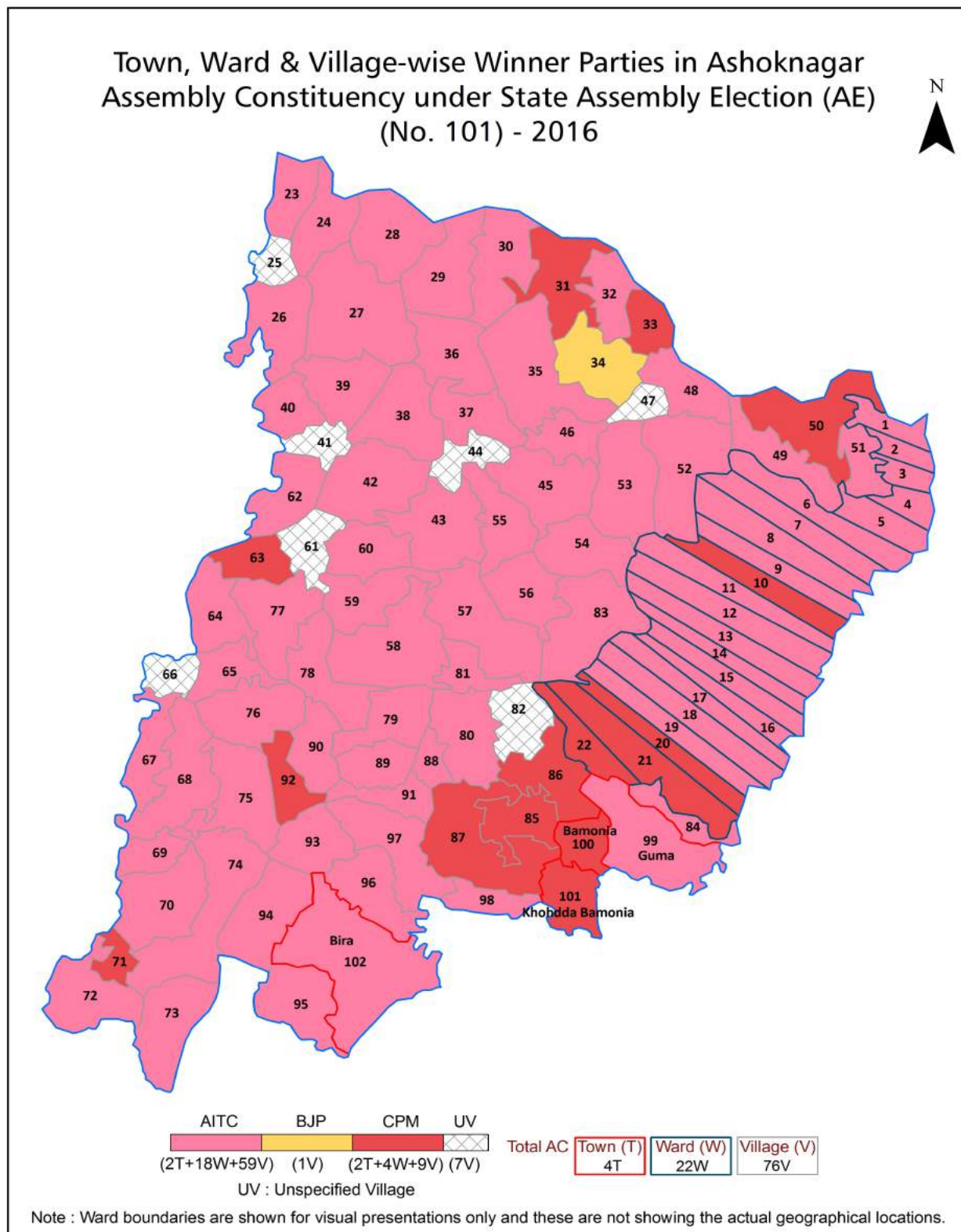
All rights reserved. No part of this book may be reproduced, stored in a retrieval system or transmitted in any form or by any means, mechanical photocopying, photographing, scanning, recording or otherwise without the prior written permission of the publisher. Please refer to Disclaimer at page no. 170 for the use of this publication.

Printed in India

Contents

No.	Particulars	Page No.
	Introduction	
1	Assembly Constituency - (Vidhan Sabha) at a Glance Features of Assembly as per Delimitation Commission of India (2008)	1-2
	Location and Political Maps	
2	Location Map Boundaries of Assembly Constituency - (Vidhan Sabha) in District Boundaries of Assembly Constituency under Parliamentary Constituency - (Lok Sabha) Town, Ward & Village-wise Winner Parties- 2021, 2019, 2016, 2014, 2011 and 2009	3-10
	Administrative Setup (2011)	
3	District Sub-district Towns Villages Inhabited Villages Uninhabited Villages Village Panchayat Intermediate Panchayat	11-15
	Demographics (2011)	
4	Population Households Rural/Urban Population Towns, Ward and Villages by Population Size Sex Ratio (Total & 0-6 Years) Religious Population Social Population Literacy Rate	16-17
	Electoral Features	
5	Important Dates of Last Elections Held Electors by Gender Service Electors Voters Voters Turnout Polling Stations & Average Number of Electors per Polling Station Electors by Age Group Present Elected Representatives	18-23
	Historical Summary Election Results	
6	Vote Share of Major Parties Winning Margin (Number & Percentage) Polarity of Parties Summary Result of Assembly Segment of Parliamentary Elections 2019, 2014, 2009, 2004 and 1999 Summary Result of Assembly Elections 2021, 2016, 2011, 2006, 2001, 1996, 1991, 1987, 1982, 1977, 1972, 1971, 1969 and 1967	24-46
	Polling Station Level Election Results	
7	Name and Number of Polling Station 2021, 2019, 2016, 2014, 2011 and 2009 Polling Station-wise Electors, Voters & Voters Turnout 2021, 2019, 2016, 2014, 2011 and 2009 Polling Station wise Elections Results 2021, 2019, 2016, 2014, 2011 and 2009	47-150
	Share of Assembly Constituency	
8	Share of Assembly Constituency - (Vidhan Sabha) in State, District and Parliamentary Constituency - (Lok Sabha)	151
	Socio-Economic Amenities (2011)	
9	Access to Administrative Units Agricultural, Manufacturing and Industrial Commodities Demographic Indicators Education Health & Manpower Drinking Water Supply Sanitation Entertainment and Recreations Infrastructure Power Food Allocation Distribution and Marketing of Agriculture Commodities Infrastructure Transport and Road Infrastructure Communication Banking and Financial Services Land Use Irrigation Source	153-167
10	Abbreviation & Sources	168-169
11	Disclaimer	170

Location & Political Map



Administrative Setup

List of Village Panchayat & Intermediate Panchayat (Block) Name - 2011

Village Name	Village Panchayat Name	Intermediate Panchayat Name
Amragachhi	Srikrishnapur	Habra - II
Ashudi	Srikrishnapur	Habra - II
Bagpul	Dighara Malikberia	Habra - II
Baliadanga	Beraberi	Habra - II
Balisha	Rajibpur Bira	Habra - II
Basatpur	Beraberi	Habra - II
Baulgachhi	Rajibpur Bira	Habra - II
Beraberi	Beraberi	Habra - II
Bhandargachha	Srikrishnapur	Habra - II
Bhatchhala (P)	Banspole	Habra - II
Bhurkunda	Bhurkunda	Habra - II
Bujrug Bamonía	Guma-II	Habra - II
Buzrukdigha	Srikrishnapur	Habra - II
Chandigachha	Beraberi	Habra - II
Chanpagachhi	Dighara Malikberia	Habra - II
Chapra	Bhurkunda	Habra - II
Charakpara	Rajibpur Bira	Habra - II
Chhalarhat	Beraberi	Habra - II
Daulatpur	Bhurkunda	Habra - II
Depara	Beraberi	Habra - II
Dhantari	Guma-II	Habra - II
Dighra	Dighara Malikberia	Habra - II
Dogachhia	Guma-II	Habra - II
Gilapal	Srikrishnapur	Habra - II
Haliadanga	Rajibpur Bira	Habra - II
Hatnapara	Dighara Malikberia	Habra - II
Hijli	Bhurkunda	Habra - II
Ishwarigachha	Beraberi	Habra - II
Jangalpur	Rajibpur Bira	Habra - II

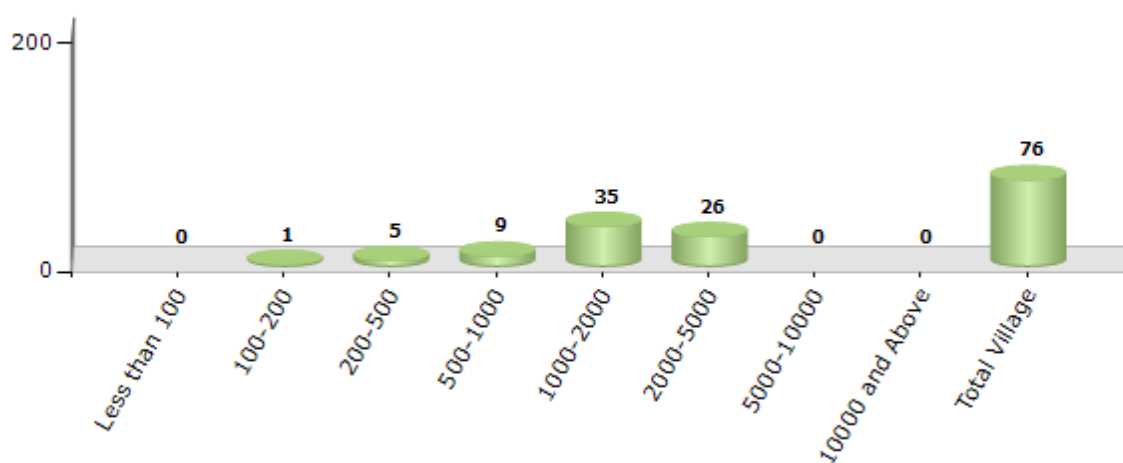
Contd....

Demographics

Number of Villages by Population Size - 2011

Less than 100	100-200	200-500	500-1000	1000-2000	2000-5000	5000-10000	10000 and Above	Total Village
0	1	5	9	35	26	0	0	76

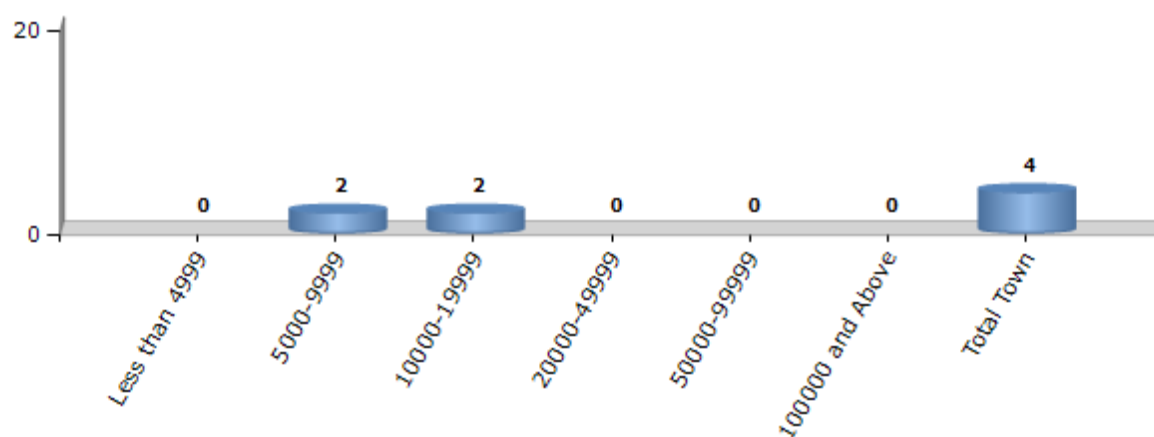
Number of Villages by Population Size - 2011



Number of Towns by Population Size - 2011

Less than 4999	5000-9999	10000-19999	20000-49999	50000-99999	100000 and Above	Total Town
0	2	2	0	0	0	4

Number of Towns by Population Size - 2011

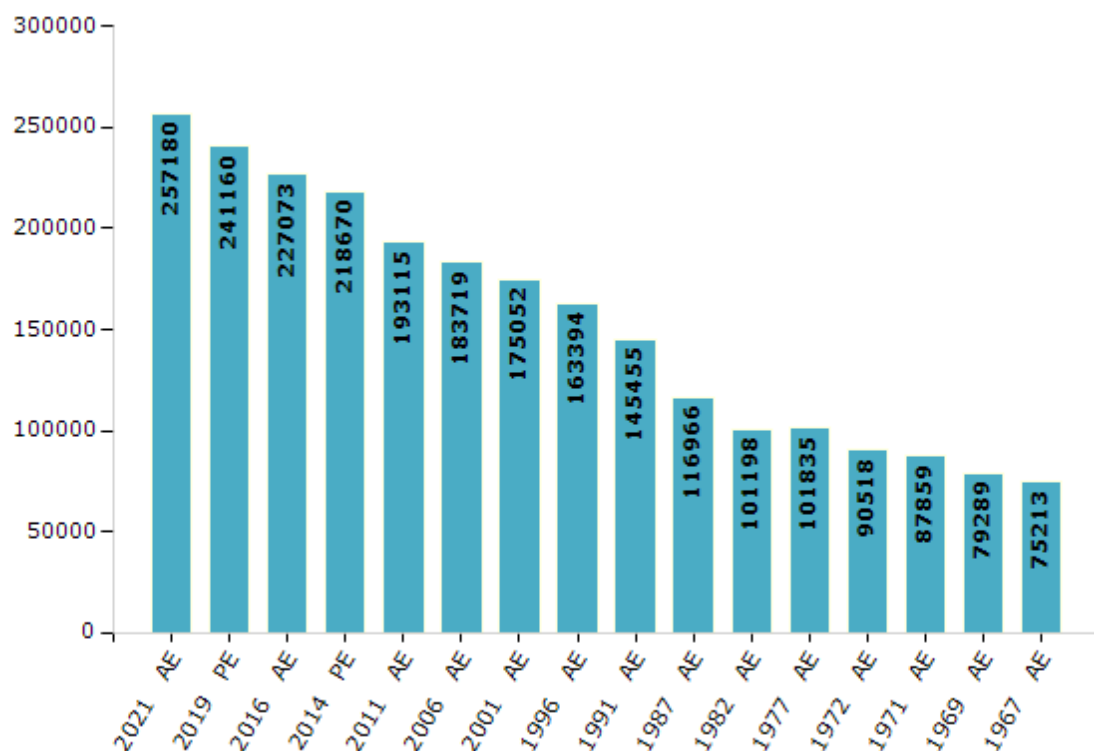


Electoral Features

Electors by Male & Female

Year	Male	Female	Others	Total	Year	Male	Female	Others	Total
2021 AE	129652	127521	7	257180	1991 AE	79942	65513	-	145455
2019 PE	121962	119196	2	241160	1987 AE	64285	52681	-	116966
2016 AE	115113	111958	2	227073	1982 AE	55931	45267	-	101198
2014 PE	110876	107791	3	218670	1977 AE	53809	48026	-	101835
2011 AE	99144	93971	0	193115	1972 AE	48316	42202	-	90518
2009 PE	-	-	-	-	1971 AE	45484	42375	-	87859
2006 AE	95526	88193	-	183719	1969 AE	41674	37615	-	79289
2004 PE	-	-	-	-	1967 AE	-	-	-	75213
2001 AE	91010	84042	-	175052	1962 AE	-	-	-	-
1999 PE	-	-	-	-	1957 AE	-	-	-	-
1996 AE	89878	73516	-	163394	1952 AE	-	-	-	-

Number of Electors



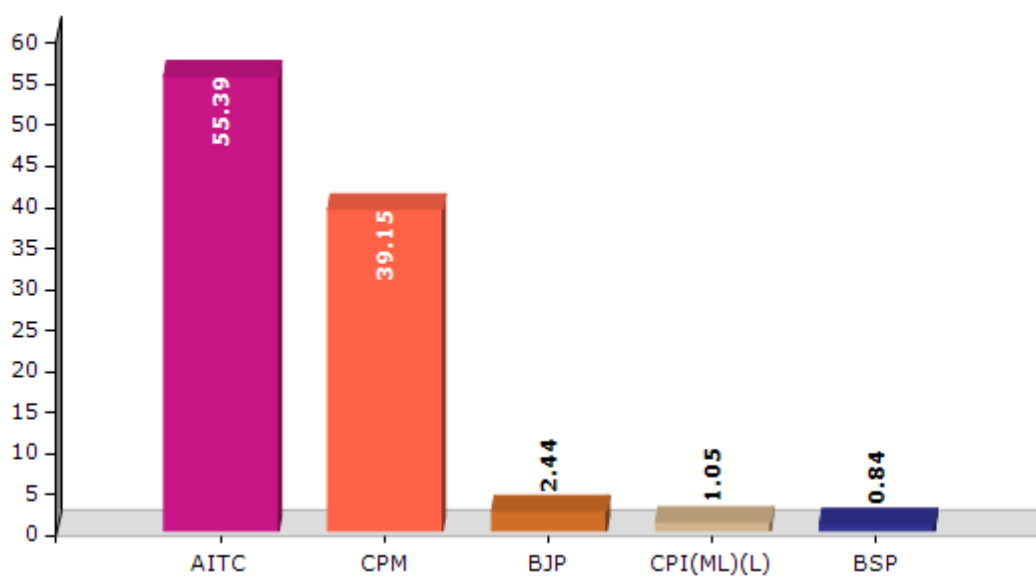
Note : AE : Assembly Election, PE : Assembly Segment of Parliamentary Election

Historical Summary Election Results

Summary Result of Assembly Election - 2011

Candidate Name	Party	Votes	Votes %
Dhiman Roy	AITC	94451	55.39
Satyasebi Kar	CPM	66759	39.15
Gopal Nandi	BJP	4168	2.44
Jayasri Das	CPI(ML)(L)	1783	1.05
Tarakeswar Hawlader	BSP	1428	0.84
Tapas Roy	IND	1344	0.79
Uttam Kumar Raha	IND	600	0.35

Votes Percentage of Top Parties - 2011



Polling Station Level Election Results

Number and Name of Polling Stations (PS) (2016)

Number of Polling Stations	Name of Polling Stations	Number of Polling Stations	Name of Polling Stations
1	Amragachhi F. P School	22	Chapara F.P.School
2	Naduriya Kartikamandal Smriti Madhyamikashiksha Kendr	23	Chapara F.P.School
3	Shrikrishnapur F.P School	24	Daulatapur Prathamik Bidyalay
4	Ashudi Nurpur N.B.Bidyalay	25	Daulatapur Prathamik Bidyalay
5	Keotasha Manasabati F.P.School	26	Mena N.B.Bidyalay
6	Bhandargachha F.P.School	27	Dogachhiya M.G.Janmashatabarshiki Prathamik Bidyalay
7	Gilapol Prathamik Bidyalay	28	Dogachhiya M.G.Janmashatabarshiki Prathamik Bidyalay
8	Nurpur Adarsh Sishushikhaniketan F.P.School	29	Bhurkunda N.B.Bidyalay
9	Nurpur Adarsh Sishushikhaniketan F.P.School	30	Bhurkunda N.B.Bidyalay
10	Matiyagacha Koraniya Madrasa	31	Bhurkunda Emdadiya Siniyar Madrasa
11	Matiyagachha I.C.D.S Centre	32	Bamandanga Shishushiksha Kendra
12	Pabdara Trailokyapur F.P School	33	Bamandanga Shishushiksha Kendra
13	Pabdara Trailokyapur F.P School	34	Mena Sarojini Pahar Highschool
14	Ruhitanpur Matiyagachha N.B.Bidyalay	35	Dakshin Daulatapur Prathamik Bidyalay
15	Bujruk Digha F.P.School	36	Koyalipota F.P.School
16	Pumliya G.S.F.P School	37	Rajberiya F.P.School
17	Pumliya G.S.F.P School	38	Rajberiya F.P.School
18	Pumliya G.S.F.P School	39	Sahajalaliya Barkatiya High Madrasa
19	Chaturdashapally High School,Sendanga	40	Hijaliya Junior Basic School
20	Chaturdashapally High School,Sendanga	41	Hijaliya Junior Basic School
21	Chaturdashapally High School,Sendanga	42	Kashipara Sishusikha Kendra

Contd....

Polling Station Level Election Results

Polling Station-wise Votes Secured by Overall Top Five Parties in Ashoknagar Assembly in Assembly Election (AE) under Barasat Parliamentary Constituency in West Bengal (2016)

Number of Polling Station	Winner - Dhiman Roy (AITC)	Runner-up - Satyasebi Kar (CPM)	3rd - Tanuja Chakraborty (BJP)	4th - Tarakeswar Hawlader (BSP)	5th - Ajit Kumar Sarkar (RPI(A))	NOTA	Other	Total Votes Secured
36	442	349	38	6	8	2	10	855
37	275	124	56	4	5	4	0	468
38	387	341	12	0	4	1	4	749
39	486	397	16	9	7	5	30	950
40	448	279	7	1	8	1	2	746
41	279	176	7	0	4	0	8	474
42	398	398	95	8	3	4	3	909
43	276	313	41	6	8	12	9	665
44	243	286	44	6	8	10	11	608
45	535	323	95	12	4	10	25	1004
46	304	173	141	12	4	5	9	648
47	403	316	93	6	8	8	9	843
48	421	312	7	9	8	13	9	779
49	226	178	27	6	2	5	4	448
50	680	342	33	9	9	11	7	1091
51	465	444	52	7	8	8	12	996
52	492	294	43	2	10	5	5	851
53	406	280	147	9	5	6	10	863
54	437	443	79	7	5	4	13	988
55	552	491	12	6	5	4	10	1080
56	464	193	70	6	7	13	16	769
57	344	248	9	9	12	4	18	644
58	399	237	35	5	8	5	11	700
59	323	269	62	8	4	8	6	680
60	319	210	89	2	1	3	4	628
61	496	453	12	4	5	8	8	986
62	545	403	2	2	2	7	5	966
63	345	332	14	7	8	6	4	716
64	234	127	28	1	2	2	4	398
65	544	417	19	8	7	4	23	1022
66	517	390	17	3	4	5	11	947
67	432	194	82	2	1	3	9	723
68	666	332	45	6	3	8	10	1070
69	391	210	30	8	3	5	6	653
70	400	151	68	2	2	2	4	629

Contd....

Polling Station Level Election Results

Winner, Runner-up and 3rd Party Position & Winning Margin According to Polling Stations in Ashoknagar Assembly in Assembly Election (AE) under Barasat Parliamentary Constituency in West Bengal (2016)

Polling Station Number	Winner Party	Winner Votes (%)	Runner-up Party	Runner-up Votes (%)	Winning Margin Votes (%)	Third Party	Third Party Votes (%)	Other Votes (%)
75	AITC	374 (48.45)	CPM	340 (44.04)	34 (4.41)	BJP	37 (4.79)	21 (2.72)
76	AITC	416 (66.14)	CPM	188 (29.89)	228 (36.25)	BJP	15 (2.38)	10 (1.59)
77	CPM	411 (61.07)	AITC	164 (24.37)	247 (36.7)	BJP	78 (11.59)	20 (2.97)
78	AITC	521 (55.07)	CPM	358 (37.84)	163 (17.23)	BJP	36 (3.81)	31 (3.28)
79	AITC	552 (57.44)	CPM	327 (34.03)	225 (23.41)	BJP	48 (4.99)	34 (3.54)
80	AITC	596 (65.21)	CPM	261 (28.56)	335 (36.65)	BJP	16 (1.75)	41 (4.49)
81	CPM	326 (49.24)	AITC	313 (47.28)	13 (1.96)	BJP	8 (1.21)	15 (2.27)
82	AITC	485 (62.1)	CPM	235 (30.09)	250 (32.01)	BJP	33 (4.23)	28 (3.59)
83	AITC	706 (64.12)	CPM	334 (30.34)	372 (33.78)	BJP	22 (2)	39 (3.54)
84	AITC	455 (54.69)	CPM	332 (39.9)	123 (14.79)	BJP	13 (1.56)	32 (3.85)
85	AITC	414 (47.64)	CPM	385 (44.3)	29 (3.34)	BJP	39 (4.49)	31 (3.57)
86	AITC	291 (46.94)	CPM	263 (42.42)	28 (4.52)	BJP	39 (6.29)	27 (4.35)
87	AITC	208 (46.22)	CPM	183 (40.67)	25 (5.55)	BJP	44 (9.78)	15 (3.33)
88	AITC	391 (52.55)	CPM	274 (36.83)	117 (15.72)	BJP	56 (7.53)	23 (3.09)
89	AITC	362 (56.04)	CPM	175 (27.09)	187 (28.95)	BJP	92 (14.24)	17 (2.63)
90	AITC	285 (49.74)	CPM	249 (43.46)	36 (6.28)	BJP	11 (1.92)	28 (4.89)
91	AITC	411 (62.65)	CPM	206 (31.4)	205 (31.25)	BJP	16 (2.44)	23 (3.51)
92	AITC	429 (43.82)	BJP	306 (31.26)	123 (12.56)	CPM	200 (20.43)	44 (4.49)
93	AITC	438 (45.15)	CPM	387 (39.9)	51 (5.25)	BJP	113 (11.65)	32 (3.3)
94	AITC	370 (43.79)	CPM	278 (32.9)	92 (10.89)	BJP	159 (18.82)	38 (4.5)
95	AITC	154 (46.53)	CPM	150 (45.32)	4 (1.21)	BJP	11 (3.32)	16 (4.83)
96	AITC	350 (57.47)	CPM	191 (31.36)	159 (26.11)	BJP	54 (8.87)	14 (2.3)
97	AITC	466 (54.69)	CPM	348 (40.85)	118 (13.84)	BJP	14 (1.64)	24 (2.82)
98	AITC	263 (48.17)	CPM	175 (32.05)	88 (16.12)	BJP	84 (15.38)	24 (4.4)
99	AITC	360 (56.07)	CPM	216 (33.64)	144 (22.43)	BJP	46 (7.17)	20 (3.12)
100	AITC	254 (51)	CPM	217 (43.57)	37 (7.43)	BJP	13 (2.61)	14 (2.81)
101	AITC	379 (54.38)	CPM	288 (41.32)	91 (13.06)	BJP	9 (1.29)	21 (3.01)
102	AITC	488 (60.32)	CPM	288 (35.6)	200 (24.72)	CPI(ML)(L)	11 (1.36)	22 (2.72)
103	AITC	539 (56.09)	CPM	300 (31.22)	239 (24.87)	BJP	93 (9.68)	29 (3.02)
104	AITC	475 (60.66)	CPM	270 (34.48)	205 (26.18)	BJP	14 (1.79)	24 (3.07)
105	AITC	368 (54.36)	CPM	221 (32.64)	147 (21.72)	BJP	64 (9.45)	24 (3.55)
106	AITC	334 (52.19)	CPM	200 (31.25)	134 (20.94)	BJP	78 (12.19)	28 (4.38)
107	AITC	191 (44.63)	CPM	109 (25.47)	82 (19.16)	BJP	101 (23.6)	27 (6.31)
108	AITC	344 (43.65)	CPM	278 (35.28)	66 (8.37)	BJP	134 (17.01)	32 (4.06)
109	AITC	651 (71.23)	CPM	146 (15.97)	505 (55.26)	BJP	69 (7.55)	48 (5.25)
110	AITC	406 (48.45)	CPM	377 (44.99)	29 (3.46)	BJP	27 (3.22)	28 (3.34)
111	CPM	467 (53.56)	AITC	347 (39.79)	120 (13.77)	BJP	43 (4.93)	15 (1.72)

Contd....

Socio-Economic Amenities - Rural

Access to Education Facilities

Particulars	Number of Villages (% of Population)				
	Available	Not Available	If Not Available (Distance of Nearest Facility)		
			A	B	C
Govt. Primary School	74 (99)	2 (1)	0 (0)	0 (0)	0 (0)
Private Primary School	1 (2)	75 (98)	0 (0)	0 (0)	0 (0)
Govt. Middle School	19 (34)	57 (66)	20 (24)	3 (3)	0 (0)
Private Middle School	1 (2)	75 (98)	0 (0)	0 (0)	0 (0)
Govt. Secondary School	14 (25)	62 (75)	41 (49)	4 (4)	0 (0)
Private Secondary School	0 (0)	76 (100)	0 (0)	0 (0)	0 (0)
Govt. Senior Secondary School	9 (17)	67 (83)	41 (51)	10 (11)	0 (0)
Private Senior Secondary School	0 (0)	76 (100)	0 (0)	0 (0)	0 (0)
Govt. Arts and Science Degree College	0 (0)	76 (100)	3 (8)	21 (26)	17 (19)
Private Arts and Science Degree College	0 (0)	76 (100)	0 (0)	3 (5)	0 (0)
Govt. Engineering College	0 (0)	76 (100)	0 (0)	10 (14)	17 (23)
Private Engineering College	0 (0)	76 (100)	0 (0)	4 (6)	8 (10)
Govt. Medicine College	0 (0)	76 (100)	0 (0)	1 (0)	34 (48)
Private Medicine College	0 (0)	76 (100)	0 (0)	0 (0)	1 (1)
Govt. Management Institute	0 (0)	76 (100)	0 (0)	1 (0)	5 (6)
Private Management Institute	0 (0)	76 (100)	0 (0)	11 (17)	24 (31)
Govt. Polytechnic	0 (0)	76 (100)	0 (0)	5 (6)	29 (40)
Private Polytechnic	0 (0)	76 (100)	0 (0)	1 (1)	4 (5)
Govt. Vocational Training School/ITI	2 (4)	74 (96)	4 (5)	9 (14)	21 (27)
Private Vocational Training School/ITI	0 (0)	76 (100)	0 (0)	0 (0)	3 (3)
Govt. Non Formal Training Centre	0 (0)	76 (100)	0 (0)	8 (12)	13 (20)
Private Non Formal Training Centre	0 (0)	76 (100)	0 (0)	1 (0)	0 (0)
Govt. School For Disabled	0 (0)	76 (100)	0 (0)	11 (18)	21 (28)
Private School For Disabled	0 (0)	76 (100)	0 (0)	0 (0)	0 (0)
Government Others	6 (8)	70 (92)	0 (0)	0 (0)	0 (0)
Private Others	0 (0)	76 (100)	0 (0)	0 (0)	0 (0)

Note : Distance A : Less than 5 km; B : Between 5-10 km; C : 10+ km.; Source : Data Analysis is based on 2011 Census.

DISCLAIMER

The Terms of Use and Disclaimer of Datanet India Private Limited (hereinafter referred to as "Datanet") for use of this analysis report of **Ashoknagar Assembly Constituency (Ashoknagar Vidhan Sabha)** :-

1. **Assembly Factbook™** is a Registered Trade Mark owned by Datanet.
2. All the maps are sketched and graphical representation only and have not been drawn to the scale and also not to represent the actual geographical area or boundary of the unit.
3. The data for the aforesaid analysis is based on authentic sources and has been culled from the various publications of Census, CSO and NSSO for district and block level data, various central and state government departments, Central & State Elections Commissions and the concerned Returning Officers' releases, Electoral Rolls, Election results and allied publications, internal assessment, surveys, estimates and analysis. Therefore, certain adjustment of data at micro level may have been done to arrive closer to the macro data.
4. Data have been provided on an "As Is" and "As AVAILABLE" basis
5. The colours shown in the maps or diagram and charts of a particular party, alliance or AC are indicative and do not represent them.
6. This publication which includes maps, sheets, graphs and data would be the property under copyright of Datanet only. The user may use these for its internal study, analysis and research purposes. It's public display, re-selling or any commercial uses by the user are not allowed.
7. Datanet has taken due care and caution in compilation and processing of data and allied information, but does not guarantee the accuracy, adequacy or completeness of any information/analysis and will be not responsible for any errors or omissions or for the results obtained from the use of such information/analysis.
8. All the contents for the publication have been culled from various authentic sources and Datanet reasonably believes such sources to be reliable, but does not make any representations, express or implied as to the accuracy or fitness of use of such information. The information or contents of the information/analysis do not constitute advice and should not be relied upon in making (or refraining from making) any decision. Any reliance placed upon the information provided by Datanet is the sole responsibility and strictly at the user's risk.
9. In no event will Datanet be liable for any damages (including, without limitation, damages for loss of business projects, or loss of profits) arising in contract, tort or otherwise from the use of or inability to use any of its contents, or from any action taken (or refrained from being taken) as a result of using the analysis or any of its contents. Datanet its directors, owners, editors, officials, employees, distributor and agents or any associate will not be liable for any errors in the information contained or any consequences arising from the use of the contents of the provided information/analysis.
10. If any provision of these terms and conditions is held invalid or illegal or unenforceable for any reason by any court of competent jurisdiction, such provision shall be severed and the remainder of provisions of the terms and conditions shall continue in full force and effect as if the Term of Use had been executed with the invalid, illegal or unenforceable provision eliminated.
11. If there are any discrepancies in the information provided, please bring it to attention of Datanet for suitable rectification measures.

Buy Online This Complete Book At
Datanet India eBooks Store

www.indiastatpublications.com

or go directly at

[http://www.indiastatpublications.com/
Assembly_factbook/West_Bengal/Barasat/ Ashoknagar](http://www.indiastatpublications.com/Assembly_factbook/West_Bengal/Barasat/Ashoknagar)

 **indiastat**elections

ISBN : 978-93-5293-563-5



9 789352 935635