



West Bengal

# Assembly Factbook™

Barasat Assembly Constituency



Key Electoral Data of Barasat  
Assembly Constituency (Vidhan Sabha)

West Bengal

# **Assembly Factbook™**

Barasat Assembly Constituency



Barasat Vidhan Sabha

## **Editor & Director**

Dr. R.K. Thukral

## **Research Editor**

Dr. Shafeeq Rahman

## **Compiled, Researched and Published by Datanet India Pvt. Ltd.**

D-100, 1st Floor,

Okhla Industrial Area, Phase-I,  
New Delhi- 110020.

Ph.: 91-11- 43580781-84

Email : support@indiastatpublications.com

Website : www.indiastatelections.com

## **Online Book Store :**

www.indiastatpublications.com

**Report No. :** AFB/WB-119-0125

**ISBN :** 978-93-5293-578-9

**First Edition :** January, 2018

**Eighth Updated Edition :** January, 2025

**Price :** Rs. 11500/-

US\$ 310

**© Datanet India Pvt. Ltd.**

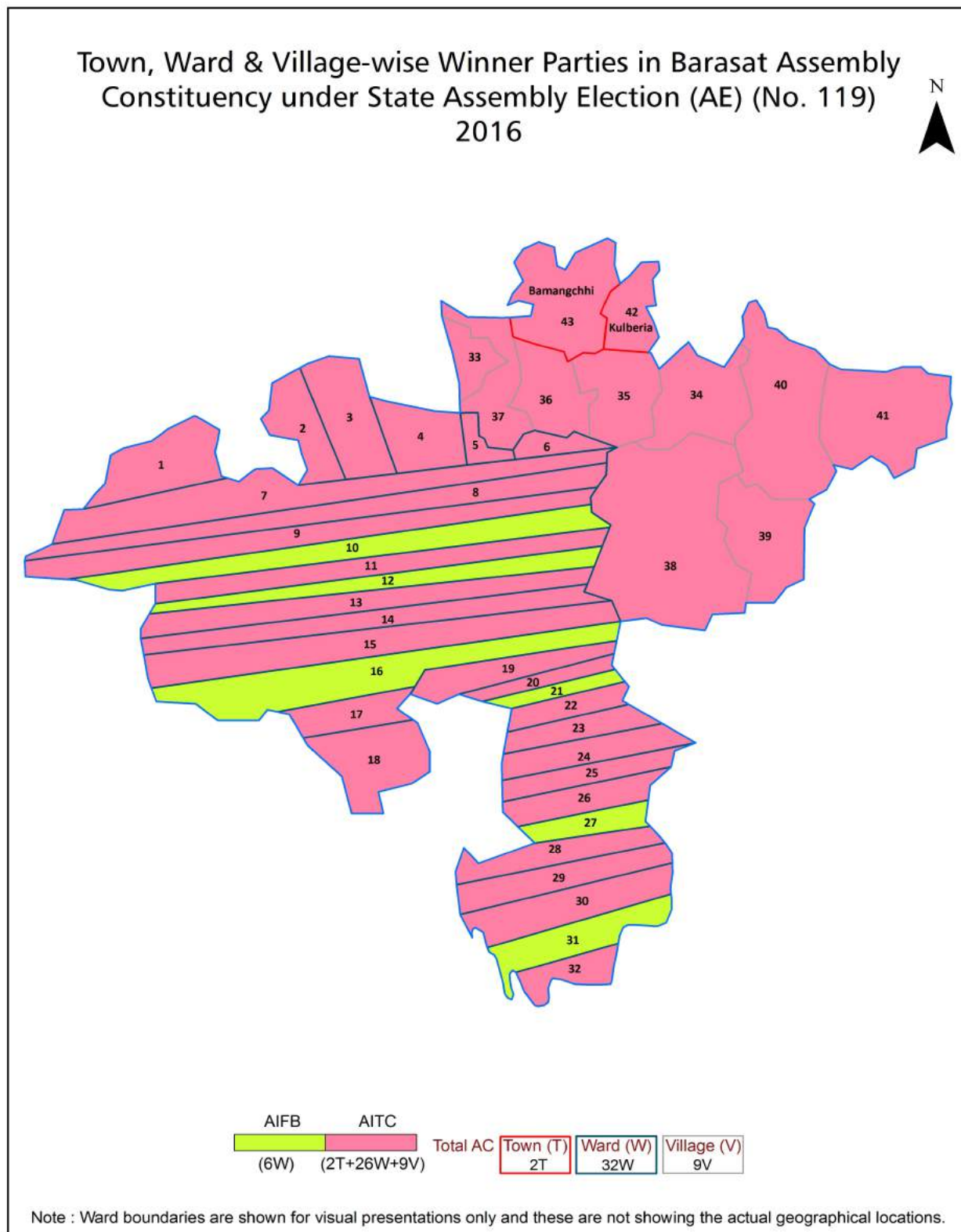
All rights reserved. No part of this book may be reproduced, stored in a retrieval system or transmitted in any form or by any means, mechanical photocopying, photographing, scanning, recording or otherwise without the prior written permission of the publisher. Please refer to Disclaimer at page no. 177 for the use of this publication.

Printed in India

## Contents

No.	Particulars	Page No.
	<b>Introduction</b>	
1	Assembly Constituency - (Vidhan Sabha) at a Glance   Features of Assembly as per Delimitation Commission of India (2008)	1-2
	<b>Location and Political Maps</b>	
2	Location Map   Boundaries of Assembly Constituency - (Vidhan Sabha in District   Boundaries of Assembly Constituency under Parliamentary Constituency - (Lok Sabha)   Town, Ward & Village-wise Winner Parties- 2024, 2021, 2019, 2016, 2014, 2011 and 2009	3-10
	<b>Administrative Setup (2011)</b>	
3	District   Sub-district   Towns   Villages   Inhabited Villages   Uninhabited Villages   Village Panchayat   Intermediate Panchayat	11-13
	<b>Demographics (2011)</b>	
4	Population   Households   Rural/Urban Population   Towns, Ward and Villages by Population Size   Sex Ratio (Total & 0-6 Years)   Religious Population   Social Population   Literacy Rate	14-15
	<b>Electoral Features</b>	
5	Important Dates of Last Elections Held   Electors by Gender   Service Electors   Voters   Voters Turnout   Polling Stations & Average Number of Electors per Polling Station   Electors by Age Group   Present Elected Representatives	16-21
	<b>Historical Summary Election Results</b>	
6	Vote Share of Major Parties   Winning Margin (Number & Percentage   Polarity of Parties   Summary Result of Assembly Segment of Parliamentary Elections 2024, 2019, 2014, 2009, 2004 and 1999   Summary Result of Assembly Elections 2021, 2016, 2011, 2006, 2001, 1996, 1991, 1987, 1982, 1977, 1972, 1971, 1969, 1967, 1962, 1957 and 1952	22-47
	<b>Polling Station Level Election Results</b>	
7	Name and Number of Polling Station 2024, 2021, 2019, 2016, 2014, 2011 and 2009   Polling Station-wise Electors, Voters & Voters Turnout 2024, 2021, 2019, 2016, 2014, 2011 and 2009   Polling Station wise Elections Results 2024, 2021, 2019, 2016, 2014, 2011 and 2009	48-157
	<b>Share of Assembly Constituency</b>	
8	Share of Assembly Constituency - (Vidhan Sabha) in State, District and Parliamentary Constituency - (Lok Sabha)	158
	<b>Socio-Economic Amenities (2011)</b>	
9	Access to Administrative Units   Agricultural, Manufacturing and Industrial Commodities   Demographic Indicators   Education   Health & Manpower   Drinking Water Supply   Sanitation   Entertainment and Recreations Infrastructure   Power   Food Allocation Distribution and Marketing of Agriculture Commodities Infrastructure   Transport and Road Infrastructure   Communication   Banking and Financial Services   Land Use   Irrigation Source	160-174
10	<b>Abbreviation &amp; Sources</b>	175-176
11	<b>Disclaimer</b>	177

## Location & Political Map



## Administrative Setup

### List of Village Panchayat & Intermediate Panchayat (Block) Name - 2011

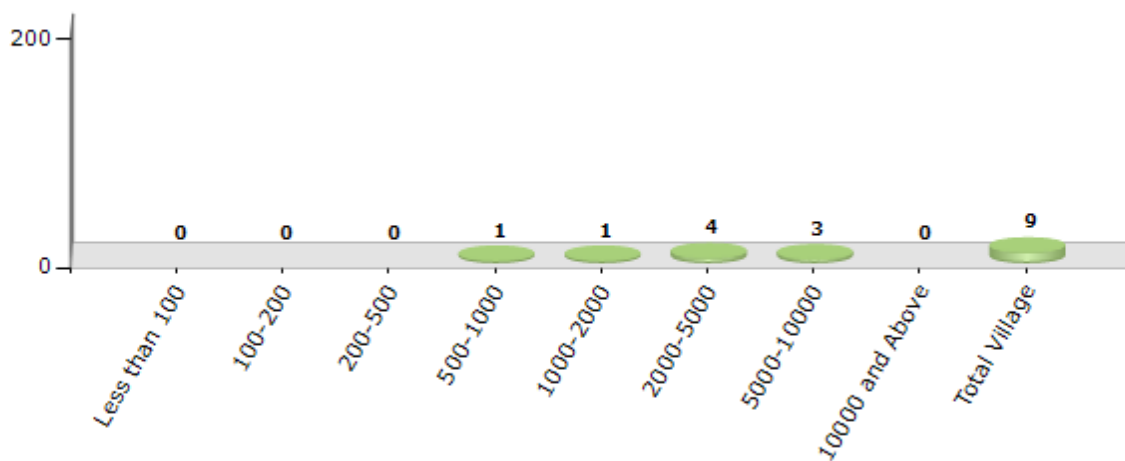
Village Name	Village Panchayat Name	Intermediate Panchayat Name
Bahera	Chhoto Jagulia	Barasat - I
Bara (P)	Chhoto Jagulia	Barasat - I
Bazitpur	Chhoto Jagulia	Barasat - I
Chhota Jagulia	Chhoto Jagulia	Barasat - I
Maliakur	Chhoto Jagulia	Barasat - I
Mandalganti	Chhoto Jagulia	Barasat - I
Murali	Chhoto Jagulia	Barasat - I
Sikdespukhuria	Chhoto Jagulia	Barasat - I
Tentulia	Chhoto Jagulia	Barasat - I

## Demographics

### Number of Villages by Population Size - 2011

Less than 100	100-200	200-500	500-1000	1000-2000	2000-5000	5000-10000	10000 and Above	Total Village
0	0	0	1	1	4	3	0	9

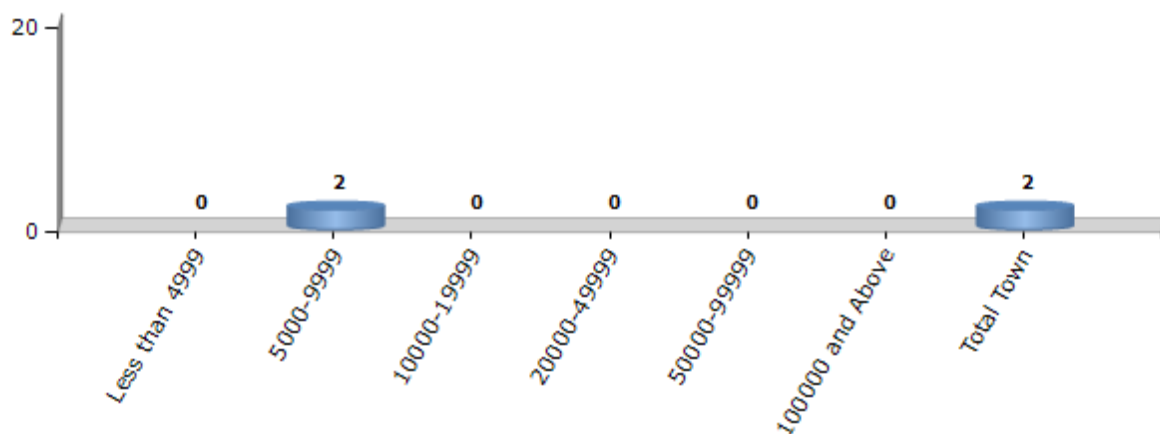
Number of Villages by Population Size - 2011



### Number of Towns by Population Size - 2011

Less than 4999	5000-9999	10000-19999	20000-49999	50000-99999	100000 and Above	Total Town
0	2	0	0	0	0	2

Number of Towns by Population Size - 2011





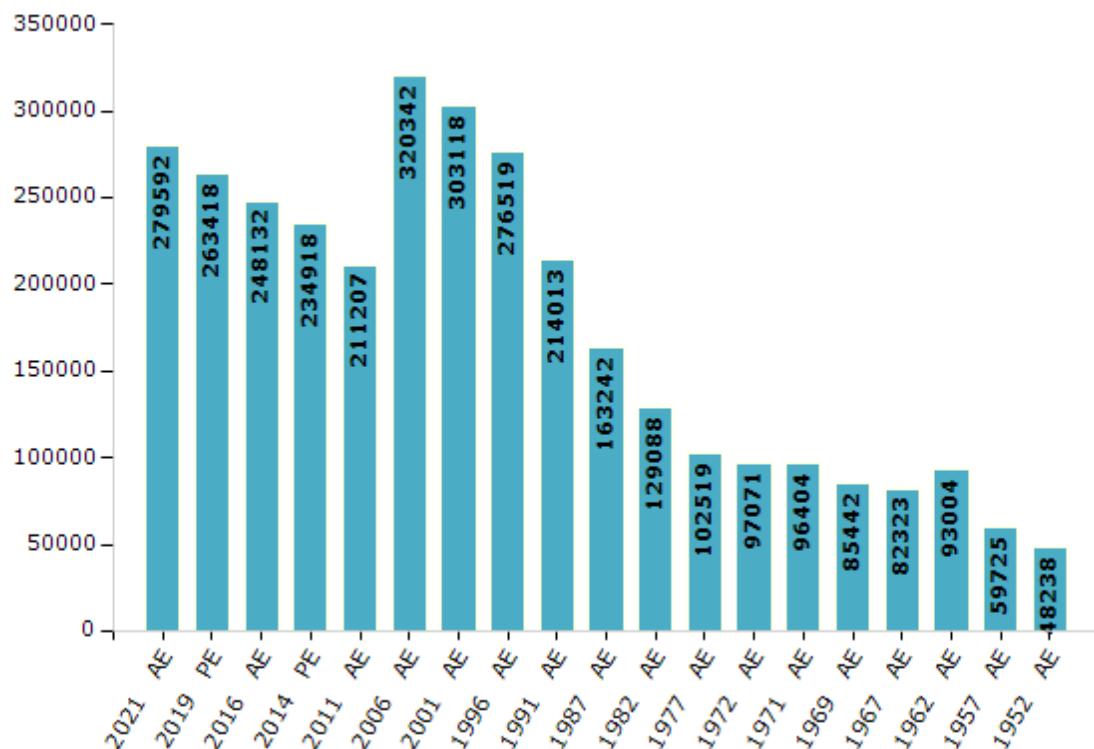
## Electoral Features

### Electors by Male & Female

Year	Male	Female	Others	Total
2021 AE	139845	139734	13	279592
2019 PE	132306	131104	8	263418
2016 AE	124677	123451	4	248132
2014 PE	118805	116108	5	234918
2011 AE	107949	103258	0	211207
2009 PE	-	-	-	-
2006 AE	168944	151398	-	320342
2004 PE	-	-	-	-
2001 AE	158176	144942	-	303118
1999 PE	-	-	-	-
1996 AE	152115	124404	-	276519

Year	Male	Female	Others	Total
1991 AE	117604	96409	-	214013
1987 AE	94567	68675	-	163242
1982 AE	72788	56300	-	129088
1977 AE	53431	49088	-	102519
1972 AE	55209	41862	-	97071
1971 AE	50551	45853	-	96404
1969 AE	46897	38545	-	85442
1967 AE	-	-	-	82323
1962 AE	-	-	-	93004
1957 AE	-	-	-	59725
1952 AE	-	-	-	48238

Number of Electors



**Note :** AE : Assembly Election, PE : Assembly Segment of Parliamentary Election

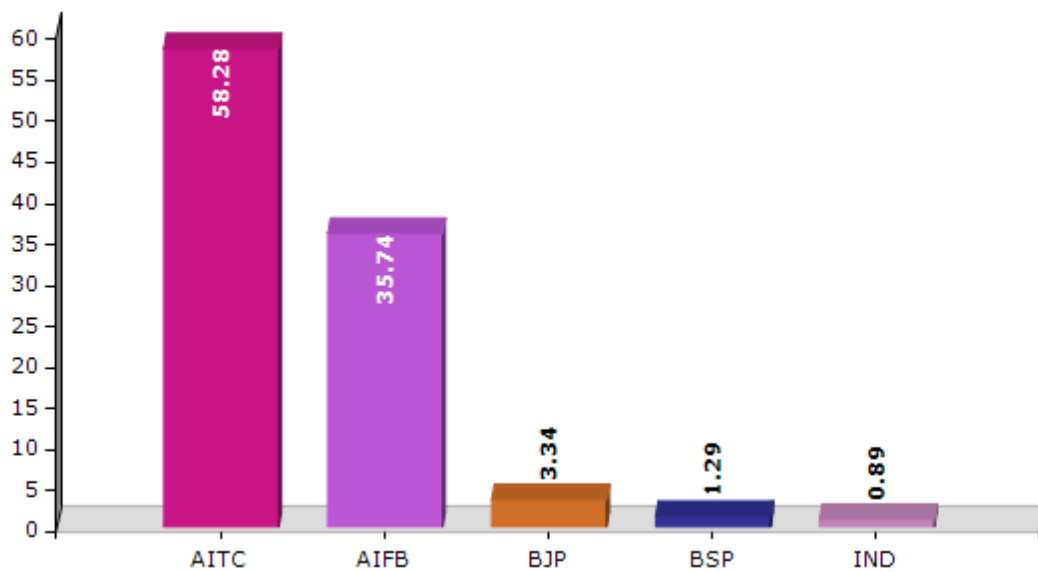


## Historical Summary Election Results

### Summary Result of Assembly Election - 2011

Candidate Name	Party	Votes	Votes %
Chiranjeet Chakrabarti	AITC	103954	58.28
Sanjib Chattopadhyaya	AIFB	63743	35.74
Tuhin Kumar Mondal	BJP	5957	3.34
Tapan Sarkar	BSP	2302	1.29
Bablu Jana	IND	1584	0.89
Ramtanay Bhattacharya	SAP	823	0.46

Votes Percentage of Top Parties - 2011



## Polling Station Level Election Results

### Number and Name of Polling Stations (PS) (2016)

Number of Polling Stations	Name of Polling Stations	Number of Polling Stations	Name of Polling Stations
1	Bamangachi Sishutirtha K.G. Agrani, R-1	22	Bahera Jr. Basic School, R-1
2	Bamangachi Sishutirtha K.G. Agrani, R-2	23	Bahera Jr. Basic School, R-2
3	Matangini S.S.K., R-1	24	Bamangachi Bholanath High School, R-2
4	Matangini S.S.K., R-2	25	Bamangachi Bholanath High School, R-3
5	Bamangachi Sishutirtha K.G. Agrani, R-3	26	Anirban I.C.D.S. Centre
6	Bamangachi Sishutirtha K.G. Agrani, R-4	27	Chhotojagulia G.P. Office, R-1
7	Kishalay Prathamik Vidyalay,K.G, R-1	28	Chhotojagulia G.P. Office, R-2
8	Kishalay Prathamik Vidyalay,K.G, R-2	29	Bahera Dakshinpara Madrasa, R-1
9	Bamangachi Pallymongal F.P. School, R-1	30	Bahera Dakshinpara Madrasa, R-2
10	Bamangachi Pallymongal F.P. School, R-2	31	Chhotojagulia High School, R-2
11	Acharya Prafulla Ch. Roy F.P. School	32	Paschim Bora F.P. School, R-1
12	Chhotojagulia High School, R-1	33	Tentulia Madrasa
13	Maliakur F.P. School, R-1	34	Paschim Bora F.P. School, R-2
14	Maliakur F.P. School, R-2	35	Bora F.P. School, R-1
15	Bajitpur Upa Sastha Kendra	36	Bora F.P. School, R-2
16	Bholanath F.P. School, R-1	37	Santosh Bhattacharjee Memorial Institute
17	Bholanath F.P. School, R-2	38	Santosh Bhattacharjee Memorial Institute
18	Mondalganhi S.S.K., R-1	39	Banamalipur Priyanath Institution High Sc
19	Bamangachi Bholanath High School, R-1	40	Banamalipur Priyanath Institution High Sc
20	Sikdeshpukuria Madrasa	41	Santosh Bhattacharjee Memorial Institute
21	Chhotojagulia Jr. Technical School	42	Zilla Parishad Bhaban, R-1

Contd....

## Polling Station Level Election Results

### Polling Station-wise Votes Secured by Overall Top Five Parties in Barasat Assembly in Assembly Election (AE) under Barasat Parliamentary Constituency in West Bengal (2016)

Number of Polling Station	Winner - Chiranjeet Chakrabarti (AITC)	Runner-up - Chattopadhyay Sanjib (AIFB)	3rd - Dr. Bithika Mandal (BJP)	4th - Sunil Chandra Roy (BSP)	5th - Biplab Dutta (SUCI)	NOTA	Other	Total Votes Secured
36	429	244	11	23	5	6	3	721
37	210	162	46	2	0	10	2	432
38	349	259	61	8	2	10	2	691
39	348	273	59	5	5	14	1	705
40	486	298	103	9	2	9	2	909
41	357	310	68	11	8	17	5	776
42	309	256	96	9	4	16	2	692
43	294	232	62	8	2	8	2	608
44	383	229	71	4	2	15	3	707
45	291	185	51	1	2	7	2	539
46	522	248	92	12	3	30	3	910
47	460	278	58	5	6	23	3	833
48	325	187	35	4	1	18	2	572
49	399	532	75	23	7	22	11	1069
50	340	391	55	13	9	20	6	834
51	315	292	67	5	0	24	0	703
52	165	127	35	1	0	21	2	351
53	302	213	65	7	2	15	2	606
54	198	122	20	2	10	7	0	359
55	352	271	62	6	5	18	3	717
56	244	303	48	13	3	10	0	621
57	120	187	37	10	0	6	1	361
58	258	198	59	5	0	15	0	535
59	361	394	81	19	1	9	3	868
60	296	495	51	9	1	32	3	887
61	268	418	42	12	3	18	6	767
62	236	495	44	36	12	16	4	843
63	253	360	44	10	1	10	4	682
64	233	248	89	5	5	17	1	598
65	204	253	38	6	1	18	3	523
66	130	255	58	3	3	8	1	458
67	294	177	45	5	2	9	1	533
68	297	255	80	8	6	24	6	676
69	374	272	58	6	1	6	3	720
70	287	270	26	3	1	12	0	599

Contd....

## Polling Station Level Election Results

**Winner, Runner-up and 3rd Party Position & Winning Margin According to Polling Stations in Barasat Assembly in Assembly Election (AE) under Barasat Parliamentary Constituency in West Bengal (2016)**

Polling Station Number	Winner Party	Winner Votes (%)	Runner-up Party	Runner-up Votes (%)	Winning Margin Votes (%)	Third Party	Third Party Votes (%)	Other Votes (%)
75	AITC	298 (49.67)	AIFB	199 (33.17)	99 (16.5)	BJP	79 (13.17)	24 (4)
76	AITC	267 (50.57)	AIFB	149 (28.22)	118 (22.35)	BJP	80 (15.15)	32 (6.06)
77	AITC	424 (43.58)	AIFB	372 (38.23)	52 (5.35)	BJP	143 (14.7)	34 (3.49)
78	AITC	263 (47.22)	AIFB	209 (37.52)	54 (9.7)	BJP	74 (13.29)	11 (1.97)
79	AITC	238 (46.21)	AIFB	202 (39.22)	36 (6.99)	BJP	58 (11.26)	17 (3.3)
80	AITC	363 (47.83)	AIFB	274 (36.1)	89 (11.73)	BJP	100 (13.18)	22 (2.9)
81	AITC	408 (49.33)	AIFB	248 (29.99)	160 (19.34)	BJP	130 (15.72)	41 (4.96)
82	AITC	346 (55.99)	AIFB	200 (32.36)	146 (23.63)	BJP	58 (9.39)	14 (2.27)
83	AITC	483 (50.21)	AIFB	375 (38.98)	108 (11.23)	BJP	57 (5.93)	47 (4.89)
84	AITC	350 (43.26)	AIFB	337 (41.66)	13 (1.6)	BJP	88 (10.88)	34 (4.2)
85	AITC	269 (48.21)	AIFB	176 (31.54)	93 (16.67)	BJP	88 (15.77)	25 (4.48)
86	AITC	420 (50.24)	AIFB	332 (39.71)	88 (10.53)	BJP	55 (6.58)	29 (3.47)
87	AITC	242 (45.15)	AIFB	225 (41.98)	17 (3.17)	BJP	49 (9.14)	20 (3.73)
88	AITC	229 (48.21)	AIFB	160 (33.68)	69 (14.53)	BJP	66 (13.89)	20 (4.21)
89	AITC	404 (50.95)	AIFB	292 (36.82)	112 (14.13)	BJP	70 (8.83)	27 (3.4)
90	AITC	426 (49.42)	AIFB	310 (35.96)	116 (13.46)	BJP	94 (10.9)	32 (3.71)
91	AIFB	446 (44.47)	AITC	433 (43.17)	13 (1.3)	BJP	94 (9.37)	30 (2.99)
92	AITC	326 (41.79)	AIFB	325 (41.67)	1 (0.12)	BJP	107 (13.72)	22 (2.82)
93	AIFB	265 (51.86)	AITC	189 (36.99)	76 (14.87)	BJP	47 (9.2)	10 (1.96)
94	AIFB	422 (46.63)	AITC	390 (43.09)	32 (3.54)	BJP	57 (6.3)	36 (3.98)
95	AITC	214 (46.22)	AIFB	195 (42.12)	19 (4.1)	BJP	41 (8.86)	13 (2.81)
96	AIFB	467 (46.33)	AITC	432 (42.86)	35 (3.47)	BJP	70 (6.94)	39 (3.87)
97	AITC	333 (56.73)	AIFB	166 (28.28)	167 (28.45)	BJP	71 (12.1)	17 (2.9)
98	AITC	190 (51.77)	AIFB	125 (34.06)	65 (17.71)	BJP	35 (9.54)	17 (4.63)
99	AITC	388 (52.86)	AIFB	242 (32.97)	146 (19.89)	BJP	75 (10.22)	29 (3.95)
100	AITC	376 (50.2)	AIFB	273 (36.45)	103 (13.75)	BJP	71 (9.48)	29 (3.87)
101	AITC	368 (59.64)	AIFB	163 (26.42)	205 (33.22)	BJP	61 (9.89)	25 (4.05)
102	AITC	320 (55.17)	AIFB	166 (28.62)	154 (26.55)	BJP	69 (11.9)	25 (4.31)
103	AITC	409 (48.63)	AIFB	313 (37.22)	96 (11.41)	BJP	87 (10.34)	32 (3.8)
104	AITC	330 (59.78)	AIFB	154 (27.9)	176 (31.88)	BJP	45 (8.15)	23 (4.17)
105	AITC	248 (51.99)	AIFB	150 (31.45)	98 (20.54)	BJP	60 (12.58)	19 (3.98)
106	AITC	430 (57.87)	AIFB	202 (27.19)	228 (30.68)	BJP	77 (10.36)	34 (4.58)
107	AITC	278 (56.97)	AIFB	141 (28.89)	137 (28.08)	BJP	47 (9.63)	22 (4.51)
108	AIFB	281 (50.45)	AITC	215 (38.6)	66 (11.85)	BJP	49 (8.8)	12 (2.15)
109	AIFB	253 (49.13)	AITC	215 (41.75)	38 (7.38)	BJP	36 (6.99)	11 (2.14)
110	AIFB	447 (53.86)	AITC	288 (34.7)	159 (19.16)	BJP	66 (7.95)	29 (3.49)
111	AIFB	415 (52.8)	AITC	255 (32.44)	160 (20.36)	BJP	85 (10.81)	31 (3.94)

Contd....

## Socio-Economic Amenities - Rural

### Access to Education Facilities

Particulars	Number of Villages (% of Population)				
	Available	Not Available	If Not Available (Distance of Nearest Facility)		
			A	B	C
Govt. Primary School	8 (97)	1 (3)	0 (0)	0 (0)	0 (0)
Private Primary School	0 (0)	9 (100)	0 (0)	0 (0)	0 (0)
Govt. Middle School	6 (69)	3 (31)	1 (16)	2 (15)	0 (0)
Private Middle School	0 (0)	9 (100)	0 (0)	0 (0)	0 (0)
Govt. Secondary School	3 (40)	6 (60)	6 (60)	0 (0)	0 (0)
Private Secondary School	0 (0)	9 (100)	0 (0)	0 (0)	0 (0)
Govt. Senior Secondary School	2 (27)	7 (73)	7 (73)	0 (0)	0 (0)
Private Senior Secondary School	0 (0)	9 (100)	0 (0)	0 (0)	0 (0)
Govt. Arts and Science Degree College	0 (0)	9 (100)	0 (0)	0 (0)	0 (0)
Private Arts and Science Degree College	0 (0)	9 (100)	0 (0)	0 (0)	0 (0)
Govt. Engineering College	0 (0)	9 (100)	0 (0)	0 (0)	0 (0)
Private Engineering College	0 (0)	9 (100)	0 (0)	0 (0)	0 (0)
Govt. Medicine College	0 (0)	9 (100)	0 (0)	0 (0)	0 (0)
Private Medicine College	0 (0)	9 (100)	0 (0)	0 (0)	0 (0)
Govt. Management Institute	0 (0)	9 (100)	0 (0)	0 (0)	0 (0)
Private Management Institute	0 (0)	9 (100)	0 (0)	0 (0)	0 (0)
Govt. Polytechnic	0 (0)	9 (100)	0 (0)	0 (0)	0 (0)
Private Polytechnic	0 (0)	9 (100)	0 (0)	0 (0)	0 (0)
Govt. Vocational Training School/ITI	1 (12)	8 (88)	6 (78)	2 (10)	0 (0)
Private Vocational Training School/ITI	0 (0)	9 (100)	0 (0)	0 (0)	0 (0)
Govt. Non Formal Training Centre	0 (0)	9 (100)	0 (0)	0 (0)	0 (0)
Private Non Formal Training Centre	0 (0)	9 (100)	0 (0)	0 (0)	0 (0)
Govt. School For Disabled	0 (0)	9 (100)	0 (0)	0 (0)	0 (0)
Private School For Disabled	0 (0)	9 (100)	0 (0)	0 (0)	0 (0)
Government Others	0 (0)	9 (100)	0 (0)	0 (0)	0 (0)
Private Others	0 (0)	9 (100)	0 (0)	0 (0)	0 (0)

Note : Distance A : Less than 5 km; B : Between 5-10 km; C : 10+ km.; Source : Data Analysis is based on 2011 Census.

## DISCLAIMER

The Terms of Use and Disclaimer of Datanet India Private Limited (hereinafter referred to as "Datanet") for use of this analysis report of **Barasat Assembly Constituency (Barasat Vidhan Sabha)** :-

1. **Assembly Factbook™** is a Registered Trade Mark owned by Datanet.
2. All the maps are sketched and graphical representation only and have not been drawn to the scale and also not to represent the actual geographical area or boundary of the unit.
3. The data for the aforesaid analysis is based on authentic sources and has been culled from the various publications of Census, CSO and NSSO for district and block level data, various central and state government departments, Central & State Elections Commissions and the concerned Returning Officers' releases, Electoral Rolls, Election results and allied publications, internal assessment, surveys, estimates and analysis. Therefore, certain adjustment of data at micro level may have been done to arrive closer to the macro data.
4. Data have been provided on an "As Is" and "As AVAILABLE" basis
5. The colours shown in the maps or diagram and charts of a particular party, alliance or AC are indicative and do not represent them.
6. This publication which includes maps, sheets, graphs and data would be the property under copyright of Datanet only. The user may use these for its internal study, analysis and research purposes. It's public display, re-selling or any commercial uses by the user are not allowed.
7. Datanet has taken due care and caution in compilation and processing of data and allied information, but does not guarantee the accuracy, adequacy or completeness of any information/analysis and will be not responsible for any errors or omissions or for the results obtained from the use of such information/analysis.
8. All the contents for the publication have been culled from various authentic sources and Datanet reasonably believes such sources to be reliable, but does not make any representations, express or implied as to the accuracy or fitness of use of such information. The information or contents of the information/analysis do not constitute advice and should not be relied upon in making (or refraining from making) any decision. Any reliance placed upon the information provided by Datanet is the sole responsibility and strictly at the user's risk.
9. In no event will Datanet be liable for any damages (including, without limitation, damages for loss of business projects, or loss of profits) arising in contract, tort or otherwise from the use of or inability to use any of its contents, or from any action taken (or refrained from being taken) as a result of using the analysis or any of its contents. Datanet its directors, owners, editors, officials, employees, distributor and agents or any associate will not be liable for any errors in the information contained or any consequences arising from the use of the contents of the provided information/analysis.
10. If any provision of these terms and conditions is held invalid or illegal or unenforceable for any reason by any court of competent jurisdiction, such provision shall be severed and the remainder of provisions of the terms and conditions shall continue in full force and effect as if the Term of Use had been executed with the invalid, illegal or unenforceable provision eliminated.
11. If there are any discrepancies in the information provided, please bring it to attention of Datanet for suitable rectification measures.

**Buy Online This Complete Book At**  
**Indiastat Publication Book Store**

[www.indiastatpublications.com](http://www.indiastatpublications.com)

or go directly at

[http://www.indiastatpublications.com/  
Assembly\\_factbook/West\\_Bengal/Barasat/ Barasat](http://www.indiastatpublications.com/Assembly_factbook/West_Bengal/Barasat/Barasat)



 **indiastat**elections

ISBN : 978-93-5293-578-9

