



West Bengal

# Assembly Factbook™

Bidhannagar Assembly Constituency



Key Electoral Data of Bidhannagar  
Assembly Constituency (Vidhan Sabha)

West Bengal  
**Assembly Factbook**<sup>TM</sup>  
Bidhannagar Assembly Constituency



Bidhannagar Vidhan Sabha

## **Editor & Director**

Dr. R.K. Thukral

## **Research Editor**

Dr. Shafeeq Rahman

## **Compiled, Researched and Published by Datanet India Pvt. Ltd.**

D-100, 1st Floor,

Okhla Industrial Area, Phase-I,  
New Delhi- 110020.

Ph.: 91-11- 43580781-84

Email : support@indiastatpublications.com

Website : www.indiastatelections.com

## **Online Book Store :**

www.indiastatpublications.com

**Report No. :** AFB/WB-116-0125

**ISBN :** 978-93-5293-600-7

**First Edition :** January, 2018

**Eighth Updated Edition :** January, 2025

**Price :** Rs. 11500/-

US\$ 310

## **© Datanet India Pvt. Ltd.**

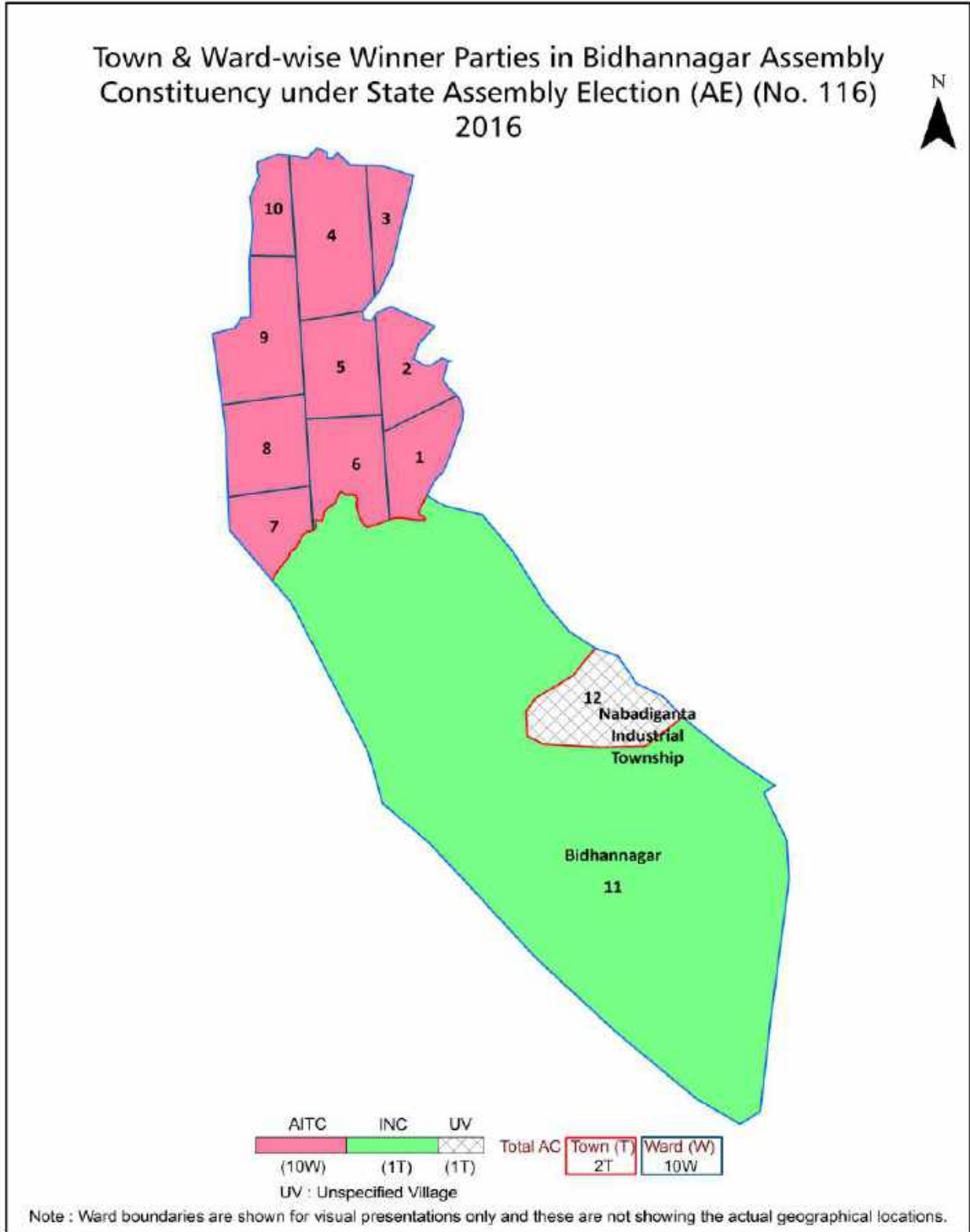
All rights reserved. No part of this book may be reproduced, stored in a retrieval system or transmitted in any form or by any means, mechanical photocopying, photographing, scanning, recording or otherwise without the prior written permission of the publisher. Please refer to Disclaimer at page no. 140 for the use of this publication.

Printed in India

## Contents

No.	Particulars	Page No.
	<b>Introduction</b>	
1	Assembly Constituency - (Vidhan Sabha) at a Glance   Features of Assembly as per Delimitation Commission of India (2008)	1-2
	<b>Location and Political Maps</b>	
2	Location Map   Boundaries of Assembly Constituency - (Vidhan Sabha) in District   Boundaries of Assembly Constituency under Parliamentary Constituency - (Lok Sabha)   Town & Ward-wise Winner Parties- 2024, 2021, 2019, 2016, 2014, 2011 and 2009	3-10
	<b>Administrative Setup (2011)</b>	
3	District   Sub-district   Towns   Villages   Inhabited Villages   Uninhabited Villages   Village Panchayat   Intermediate Panchayat	11-12
	<b>Demographics (2011)</b>	
4	Population   Households   Rural/Urban Population   Towns and Ward by Population Size   Sex Ratio (Total & 0-6 Years)   Religious Population   Social Population   Literacy Rate	13-15
	<b>Electoral Features</b>	
5	Important Dates of Last Elections Held   Electors by Gender   Service Electors   Voters   Voters Turnout   Polling Stations & Average Number of Electors per Polling Station   Electors by Age Group   Present Elected Representatives	16-21
	<b>Historical Summary Election Results</b>	
6	Vote Share of Major Parties   Winning Margin (Number & Percentage)   Polarity of Parties   Summary Result of Assembly Segment of Parliamentary Elections 2024, 2019, 2014 and 2009   Summary Result of Assembly Elections 2021, 2016 and 2011	22-31
	<b>Polling Station Level Election Results</b>	
7	Name and Number of Polling Station 2024, 2021, 2019, 2016, 2014, 2011 and 2009   Polling Station-wise Electors, Voters & Voters Turnout 2024, 2021, 2019, 2016, 2014, 2011 and 2009   Polling Station wise Elections Results 2024, 2021, 2019, 2016, 2014, 2011 and 2009	32-135
	<b>Share of Assembly Constituency</b>	
8	Share of Assembly Constituency - (Vidhan Sabha) in State, District and Parliamentary Constituency - (Lok Sabha)	136
9	<b>Abbreviation &amp; Sources</b>	138-139
10	<b>Disclaimer</b>	140

Location & Political Map

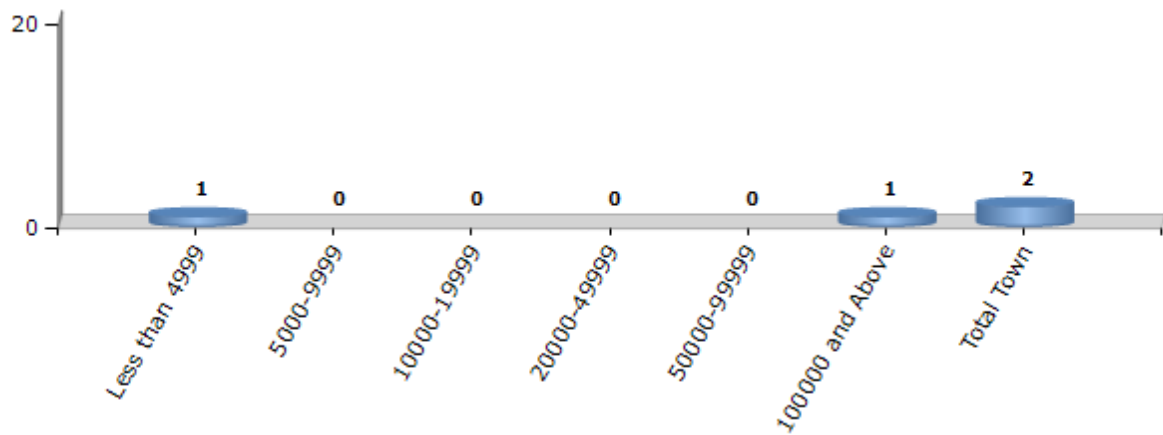


## Demographics

### Number of Towns by Population Size - 2011

Less than 4999	5000-9999	10000-19999	20000-49999	50000-99999	100000 and Above	Total Town
1	0	0	0	0	1	2

Number of Towns by Population Size - 2011

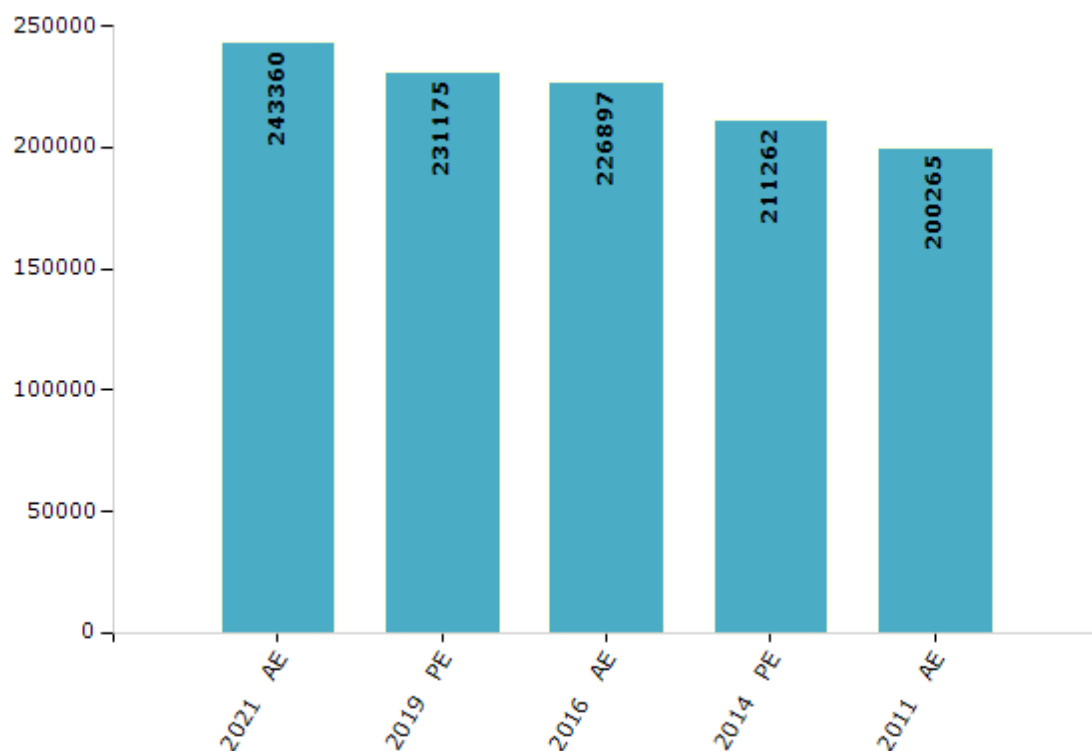


## Electoral Features

### Electors by Male & Female

Year	Male	Female	Others	Total	Year	Male	Female	Others	Total
2021 AE	119768	123583	9	243360	1991 AE	-	-	-	-
2019 PE	114357	116812	6	231175	1987 AE	-	-	-	-
2016 AE	113009	113884	4	226897	1982 AE	-	-	-	-
2014 PE	105772	105488	2	211262	1977 AE	-	-	-	-
2011 AE	101399	98866	0	200265	1972 AE	-	-	-	-
2009 PE	-	-	-	-	1971 AE	-	-	-	-
2006 AE	-	-	-	-	1969 AE	-	-	-	-
2004 PE	-	-	-	-	1967 AE	-	-	-	-
2001 AE	-	-	-	-	1962 AE	-	-	-	-
1999 PE	-	-	-	-	1957 AE	-	-	-	-
1996 AE	-	-	-	-	1952 AE	-	-	-	-

Number of Electors



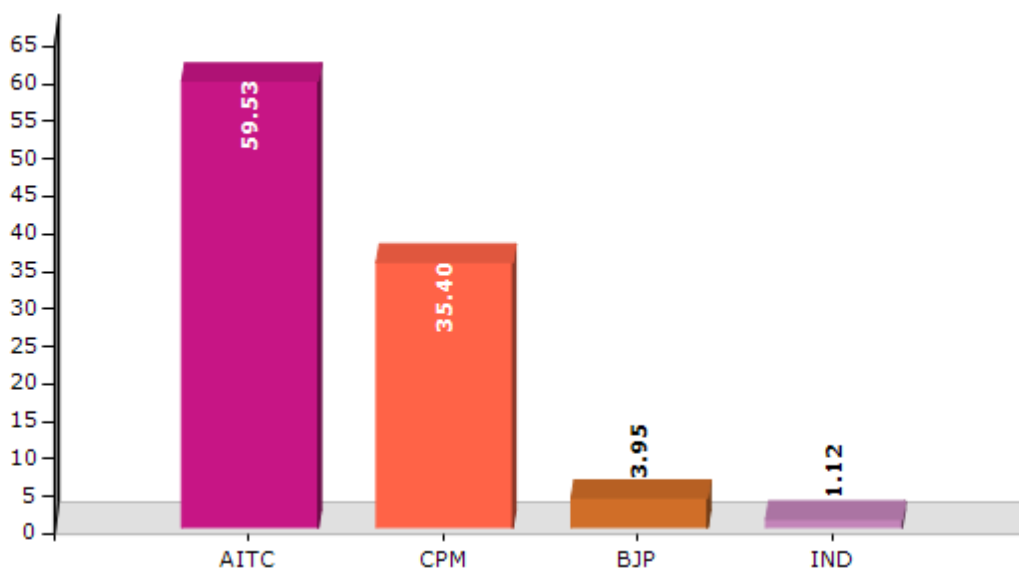
Note : AE : Assembly Election, PE : Assembly Segment of Parliamentary Election

## Historical Summary Election Results

### Summary Result of Assembly Election - 2011

Candidate Name	Party	Votes	Votes %
Sujit Bose	AITC	88642	59.53
Palash Das	CPM	52717	35.4
Ashoke Sarkar	BJP	5877	3.95
Palash Biswas	IND	1668	1.12

Votes Percentage of Top Parties - 2011





## Polling Station Level Election Results

### Number and Name of Polling Stations (PS) (2016)

Number of Polling Stations	Name of Polling Stations	Number of Polling Stations	Name of Polling Stations
1	Vivekananda Sishu Uddyan (Room No-1)	22	Don Bosco Splendid Home (Room No -2)
2	Green Park Block-A, Associationcommunity Hall (Room No-1)	23	Don Bosco Splendid Home (Room No -3)
3	Sarada Vidyapith (Room No-1)	24	Naraindas Bangur Memorialmultipurpose School (Room No -1)
4	Sarada Vidyapith (Room No-2)	25	Naraindas Bangur Memorialmultipurpose School (Room No -2)
5	Sarada Vidyapith (Room No-3)	26	Naraindas Bangur Memorialmultipurpose School (Room No -3)
6	Sarada Vidyapith (Room No-4)	27	Naraindas Bangur Memorialmultipurpose School (Room No -4)
7	Pragati Pally Welfare Association ( Roomno-1)	28	Naraindas Bangur Memorialmultipurpose School (Room No -5)
8	Jagrata Sangha (S.V. Compound) Greenpark (Room No-1)	29	Naraindas Bangur Memorialmultipurpose School (Room No -6)
9	Jagrata Sangha (S.V. Compound) Greenpark (Room No-2)	30	Naraindas Bangur Memorialmultipurpose School (Room No -7)
10	Kalindi Appt. Owners' Association Hall(Room No-1)	31	Scout Hall (Room No-1)
11	Krishnapur Adarsha Vidya Mandir Forgirls' (Room No-1)	32	Scout Hall (Room No-2)
12	Krishnapur Adarsha Vidya Mandir Forgirls' (Room No-2)	33	Bangur High School For Girls' (Room No -1)
13	Krishnapur Adarsha Vidya Mandir Forgirls' (Room No-3)	34	Bangur High School For Girls' (Room No -2)
14	Krishnapur Adarsha Vidya Mandir Forgirls' (Room No-4)	35	Bangur High School For Girls' (Room No -3)
15	Krishnapur Adarsha Vidya Mandir Forboys' (Room No-1)	36	Bangur High School For Girls' (Room No -4)
16	Krishnapur Adarsha Vidya Mandir Forboys' (Room No-2)	37	Bangur High School For Girls' (Room No -5)
17	Adarsha Sishu Vidya Bithi , (Room No-1)	38	Bangur High School For Girls' (Room No -6)
18	Adarsha Sishu Vidya Bithi , (Room No-2)	39	Town Hall ( Room No-1)
19	Krishnapur Adarsha Vidya Mandir Forboys' (Room No-3)	40	Town Hall ( Room No-2)
20	Krishnapur Adarsha Vidya Mandir Forboys' (Room No -4)	41	Ideal Tinytot K.G. School (Room No-1)
21	Don Bosco Splendid Home (Room No -1)	42	Ideal Tinytot K.G. School (Room No-2)

Contd....

**Polling Station Level Election Results**

**Polling Station-wise Votes Secured by Overall Top Five Parties in Bidhannagar Assembly in Assembly Election (AE) under Barasat Parliamentary Constituency in West Bengal (2016)**

Number of Polling Station	Winner - Sujit Bose (AITC)	Runner-up - Arunava Ghosh (INC)	3rd - Susanta Ranjan Pal (BJP)	4th - Ranjan Majumder (BSP)	5th - Ananda Chanda (SHS)	NOTA	Other	Total Votes Secured
36	163	180	72	1	1	7	4	428
37	191	139	114	6	1	16	4	471
38	219	143	60	1	2	7	5	437
39	232	70	138	1	1	19	4	465
40	184	86	127	0	2	15	5	419
41	206	86	91	3	2	17	0	405
42	220	115	56	5	0	14	3	413
43	181	88	94	2	1	7	6	379
44	175	84	59	1	1	9	9	338
45	309	223	72	4	6	17	2	633
46	345	82	154	1	2	10	2	596
47	313	128	72	1	1	8	6	529
48	349	187	133	2	0	17	5	693
49	316	165	116	1	0	15	10	623
50	278	122	70	5	2	12	6	495
51	207	79	123	4	1	13	5	432
52	233	99	60	0	3	12	4	411
53	157	89	60	1	2	7	2	318
54	137	82	59	2	1	10	5	296
55	341	195	70	7	8	8	10	639
56	298	206	91	8	7	13	4	627
57	261	422	30	5	5	8	8	739
58	191	169	50	0	0	12	5	427
59	186	161	86	1	0	13	5	452
60	263	214	60	4	1	14	5	561
61	257	264	54	9	4	7	8	603
62	244	221	48	4	6	9	1	533
63	324	275	70	6	6	10	9	700
64	283	163	52	16	6	4	13	537
65	177	76	125	7	2	3	2	392
66	278	177	102	4	2	16	5	584
67	168	301	28	7	3	16	7	530
68	174	328	51	4	1	5	8	571
69	450	215	53	4	6	8	15	751
70	267	258	34	5	3	16	14	597

Contd....

## Polling Station Level Election Results

### Winner, Runner-up and 3rd Party Position & Winning Margin According to Polling Stations in Bidhannagar Assembly in Assembly Election (AE) under Barasat Parliamentary Constituency in West Bengal (2016)

Polling Station Number	Winner Party	Winner Votes (%)	Runner-up Party	Runner-up Votes (%)	Winning Margin Votes (%)	Third Party	Third Party Votes (%)	Other Votes (%)
75	INC	192 (52.75)	AITC	153 (42.03)	39 (10.72)	BJP	12 (3.3)	7 (1.92)
76	AITC	349 (45.98)	INC	346 (45.59)	3 (0.39)	BJP	35 (4.61)	29 (3.82)
77	AITC	419 (51.99)	INC	220 (27.3)	199 (24.69)	BJP	133 (16.5)	34 (4.22)
78	AITC	303 (57.5)	INC	184 (34.91)	119 (22.59)	BJP	24 (4.55)	16 (3.04)
79	AITC	287 (51.53)	INC	212 (38.06)	75 (13.47)	BJP	36 (6.46)	22 (3.95)
80	INC	209 (47.61)	AITC	192 (43.74)	17 (3.87)	BJP	28 (6.38)	10 (2.28)
81	INC	266 (49.17)	AITC	236 (43.62)	30 (5.55)	BJP	19 (3.51)	20 (3.7)
82	INC	307 (48.12)	AITC	278 (43.57)	29 (4.55)	BJP	36 (5.64)	17 (2.66)
83	AITC	208 (51.49)	INC	137 (33.91)	71 (17.58)	BJP	42 (10.4)	17 (4.21)
84	AITC	189 (50)	INC	135 (35.71)	54 (14.29)	BJP	37 (9.79)	17 (4.5)
85	INC	395 (61.91)	AITC	171 (26.8)	224 (35.11)	BJP	24 (3.76)	48 (7.52)
86	INC	458 (62.48)	AITC	223 (30.42)	235 (32.06)	BJP	36 (4.91)	16 (2.18)
87	AITC	315 (55.26)	INC	183 (32.11)	132 (23.15)	BJP	55 (9.65)	17 (2.98)
88	AITC	312 (50.32)	INC	207 (33.39)	105 (16.93)	BJP	71 (11.45)	30 (4.84)
89	AITC	274 (55.35)	INC	157 (31.72)	117 (23.63)	BJP	43 (8.69)	21 (4.24)
90	AITC	239 (53.47)	INC	162 (36.24)	77 (17.23)	BJP	34 (7.61)	12 (2.68)
91	AITC	322 (60.64)	INC	153 (28.81)	169 (31.83)	BJP	43 (8.1)	13 (2.45)
92	AITC	405 (66.28)	INC	134 (21.93)	271 (44.35)	BJP	51 (8.35)	21 (3.44)
93	AITC	299 (64.86)	INC	121 (26.25)	178 (38.61)	BJP	23 (4.99)	18 (3.9)
94	AITC	362 (70.02)	INC	101 (19.54)	261 (50.48)	BJP	31 (6)	23 (4.45)
95	AITC	426 (70.18)	INC	92 (15.16)	334 (55.02)	BJP	72 (11.86)	17 (2.8)
96	AITC	277 (53.58)	INC	184 (35.59)	93 (17.99)	BJP	43 (8.32)	13 (2.51)
97	AITC	355 (71.14)	INC	74 (14.83)	281 (56.31)	BJP	58 (11.62)	12 (2.4)
98	AITC	354 (78.15)	INC	47 (10.38)	307 (67.77)	BJP	44 (9.71)	8 (1.77)
99	AITC	293 (78.13)	INC	59 (15.73)	234 (62.4)	BJP	15 (4)	8 (2.13)
100	AITC	293 (74.74)	INC	64 (16.33)	229 (58.41)	BJP	29 (7.4)	6 (1.53)
101	AITC	465 (65.22)	INC	170 (23.84)	295 (41.38)	BJP	59 (8.27)	19 (2.66)
102	AITC	291 (45.4)	INC	254 (39.63)	37 (5.77)	BJP	73 (11.39)	23 (3.59)
103	AITC	223 (41.6)	INC	215 (40.11)	8 (1.49)	BJP	69 (12.87)	29 (5.41)
104	AITC	328 (61.19)	INC	125 (23.32)	203 (37.87)	BJP	70 (13.06)	13 (2.43)
105	AITC	345 (61.72)	BJP	103 (18.43)	242 (43.29)	INC	97 (17.35)	14 (2.5)
106	AITC	366 (48.22)	INC	305 (40.18)	61 (8.04)	BJP	39 (5.14)	49 (6.46)
107	INC	295 (42.45)	AITC	277 (39.86)	18 (2.59)	BJP	62 (8.92)	61 (8.78)
108	AITC	448 (50.62)	INC	351 (39.66)	97 (10.96)	BJP	43 (4.86)	43 (4.86)
109	AITC	353 (60.86)	INC	148 (25.52)	205 (35.34)	BJP	58 (10)	21 (3.62)
110	AITC	244 (60.4)	INC	96 (23.76)	148 (36.64)	BJP	54 (13.37)	10 (2.48)
111	AITC	447 (56.37)	INC	256 (32.28)	191 (24.09)	BJP	47 (5.93)	43 (5.42)

Contd....

## DISCLAIMER

The Terms of Use and Disclaimer of Datanet India Private Limited (hereinafter referred to as "Datanet") for use of this analysis report of **Bidhannagar Assembly Constituency (Bidhannagar Vidhan Sabha)** :-

1. **Assembly Factbook™** is a Registered Trade Mark owned by Datanet.
2. All the maps are sketched and graphical representation only and have not been drawn to the scale and also not to represent the actual geographical area or boundary of the unit.
3. The data for the aforesaid analysis is based on authentic sources and has been culled from the various publications of Census, CSO and NSSO for district and block level data, various central and state government departments, Central & State Elections Commissions and the concerned Returning Officers' releases, Electoral Rolls, Election results and allied publications, internal assessment, surveys, estimates and analysis. Therefore, certain adjustment of data at micro level may have been done to arrive closer to the macro data.
4. Data have been provided on an "As Is" and "As AVAILABLE" basis
5. The colours shown in the maps or diagram and charts of a particular party, alliance or AC are indicative and do not represent them.
6. This publication which includes maps, sheets, graphs and data would be the property under copyright of Datanet only. The user may use these for its internal study, analysis and research purposes. It's public display, re-selling or any commercial uses by the user are not allowed.
7. Datanet has taken due care and caution in compilation and processing of data and allied information, but does not guarantee the accuracy, adequacy or completeness of any information/analysis and will be not responsible for any errors or omissions or for the results obtained from the use of such information/analysis.
8. All the contents for the publication have been culled from various authentic sources and Datanet reasonably believes such sources to be reliable, but does not make any representations, express or implied as to the accuracy or fitness of use of such information. The information or contents of the information/analysis do not constitute advice and should not be relied upon in making (or refraining from making) any decision. Any reliance placed upon the information provided by Datanet is the sole responsibility and strictly at the user's risk.
9. In no event will Datanet be liable for any damages (including, without limitation, damages for loss of business projects, or loss of profits) arising in contract, tort or otherwise from the use of or inability to use any of its contents, or from any action taken (or refrained from being taken) as a result of using the analysis or any of its contents. Datanet its directors, owners, editors, officials, employees, distributor and agents or any associate will not be liable for any errors in the information contained or any consequences arising from the use of the contents of the provided information/analysis.
10. If any provision of these terms and conditions is held invalid or illegal or unenforceable for any reason by any court of competent jurisdiction, such provision shall be severed and the remainder of provisions of the terms and conditions shall continue in full force and effect as if the Term of Use had been executed with the invalid, illegal or unenforceable provision eliminated.
11. If there are any discrepancies in the information provided, please bring it to attention of Datanet for suitable rectification measures.

**Buy Online This Complete Book At  
Datanet India eBooks Store**

[www.indiastatpublications.com](http://www.indiastatpublications.com)

or go directly at

[http://www.indiastatpublications.com/  
Assembly\\_factbook/West\\_Bengal/Barasat/ Bidhannagar](http://www.indiastatpublications.com/Assembly_factbook/West_Bengal/Barasat/Bidhannagar)

 **india**stat**elections**

