



West Bengal

# Assembly Factbook™

Deganga Assembly Constituency



Key Electoral Data of Deganga  
Assembly Constituency (Vidhan Sabha)

West Bengal  
**Assembly Factbook**<sup>TM</sup>  
Deganga Assembly Constituency



Deganga Vidhan Sabha

## **Editor & Director**

Dr. R.K. Thukral

## **Research Editor**

Dr. Shafeeq Rahman

## **Compiled, Researched and Published by Datanet India Pvt. Ltd.**

D-100, 1st Floor,

Okhla Industrial Area, Phase-I,  
New Delhi- 110020.

Ph.: 91-11- 43580781-84

Email : support@indiastatpublications.com

Website : www.indiastatelections.com

## **Online Book Store :**

www.indiastatpublications.com

**Report No. :** AFB/WB-120-0125

**ISBN :** 978-93-5293-630-4

**First Edition :** January, 2018

**Eighth Updated Edition :** January, 2025

**Price :** Rs. 11500/-

US\$ 310

**© Datanet India Pvt. Ltd.**

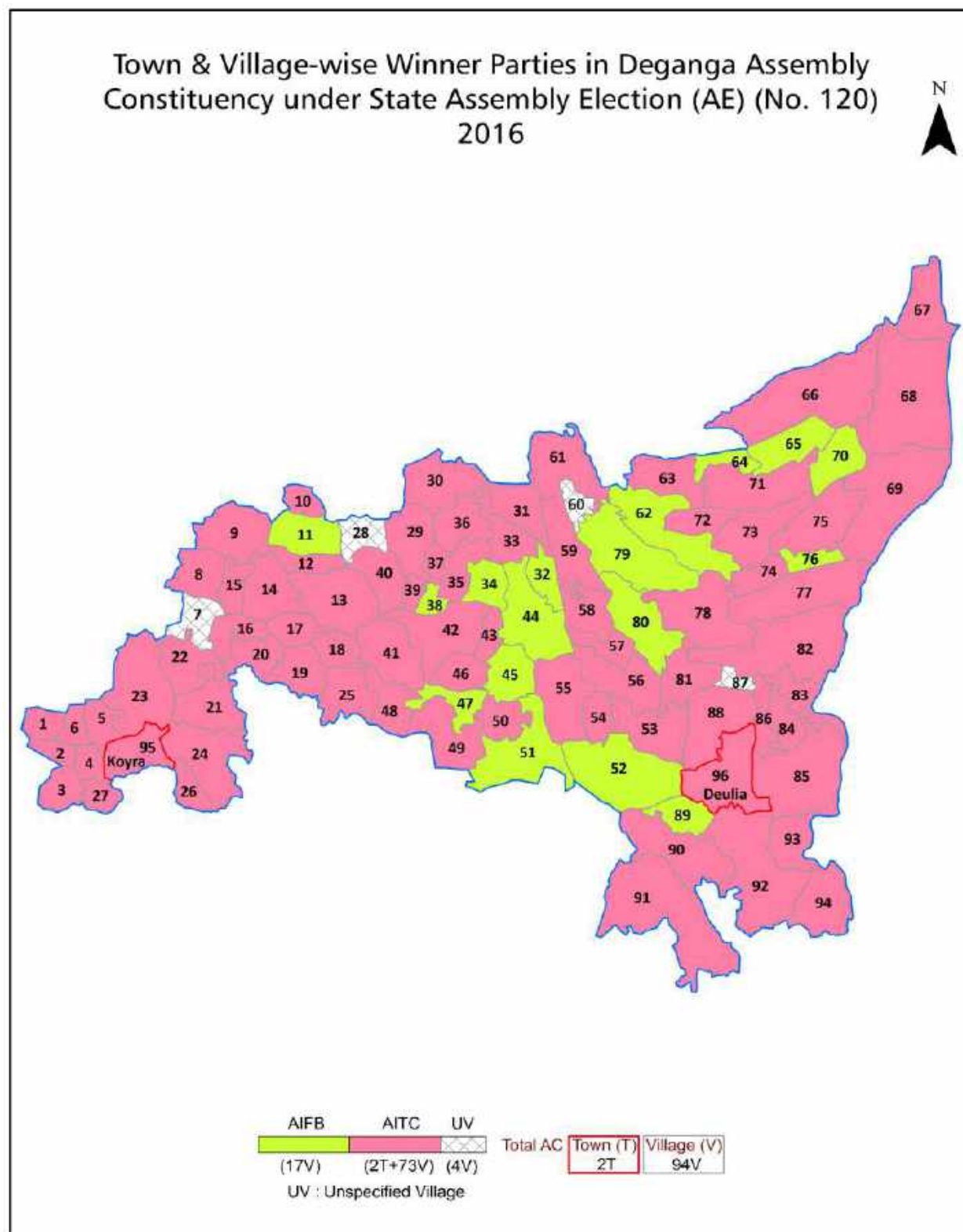
All rights reserved. No part of this book may be reproduced, stored in a retrieval system or transmitted in any form or by any means, mechanical photocopying, photographing, scanning, recording or otherwise without the prior written permission of the publisher. Please refer to Disclaimer at page no. 166 for the use of this publication.

Printed in India

## Contents

No.	Particulars	Page No.
	<b>Introduction</b>	
1	Assembly Constituency - (Vidhan Sabha) at a Glance   Features of Assembly as per Delimitation Commission of India (2008)	1-2
	<b>Location and Political Maps</b>	
2	Location Map   Boundaries of Assembly Constituency - (Vidhan Sabha) in District   Boundaries of Assembly Constituency under Parliamentary Constituency - (Lok Sabha)   Town & Village-wise Winner Parties- 2024, 2021, 2019, 2016, 2014, 2011 and 2009	3-10
	<b>Administrative Setup (2011)</b>	
3	District   Sub-district   Towns   Villages   Inhabited Villages   Uninhabited Villages   Village Panchayat   Intermediate Panchayat	11-16
	<b>Demographics (2011)</b>	
4	Population   Households   Rural/Urban Population   Towns and Villages by Population Size   Sex Ratio (Total & 0-6 Years)   Religious Population   Social Population   Literacy Rate	17-18
	<b>Electoral Features</b>	
5	Important Dates of Last Elections Held   Electors by Gender   Service Electors   Voters   Voters Turnout   Polling Stations & Average Number of Electors per Polling Station   Electors by Age Group   Present Elected Representatives	19-24
	<b>Historical Summary Election Results</b>	
6	Vote Share of Major Parties   Winning Margin (Number & Percentage)   Polarity of Parties   Summary Result of Assembly Segment of Parliamentary Elections 2024, 2019, 2014, 2009, 2004 and 1999   Summary Result of Assembly Elections 2021, 2016, 2011, 2006, 2001, 1996, 1991, 1987, 1982, 1977, 1972, 1971, 1969, 1967, 1962, 1957 and 1952	25-50
	<b>Polling Station Level Election Results</b>	
7	Name and Number of Polling Station 2024, 2021, 2019, 2016, 2014, 2011 and 2009   Polling Station-wise Electors, Voters & Voters Turnout 2024, 2021, 2019, 2016, 2014, 2011 and 2009   Polling Station wise Elections Results 2024, 2021, 2019, 2016, 2014, 2011 and 2009	51-146
	<b>Share of Assembly Constituency</b>	
8	Share of Assembly Constituency - (Vidhan Sabha) in State, District and Parliamentary Constituency - (Lok Sabha)	147
	<b>Socio-Economic Amenities (2011)</b>	
9	Access to Administrative Units   Agricultural, Manufacturing and Industrial Commodities   Demographic Indicators   Education   Health & Manpower   Drinking Water Supply   Sanitation   Entertainment and Recreations Infrastructure   Power   Food Allocation Distribution and Marketing of Agriculture Commodities Infrastructure   Transport and Road Infrastructure   Communication   Banking and Financial Services   Land Use   Irrigation Source	149-163
10	<b>Abbreviation &amp; Sources</b>	164-165
11	<b>Disclaimer</b>	166

## Location & Political Map



## Administrative Setup

### List of Village Panchayat & Intermediate Panchayat (Block) Name - 2011

Village Name	Village Panchayat Name	Intermediate Panchayat Name
Alipur	Chaurasi	Deganga
Amulia	Amulia	Deganga
Arjullapur	Nurnagar	Deganga
Bajit Nagar	Sohai-Shetpur	Deganga
Ballabhpur	Chakla	Deganga
Bara Bisweswarpur	Sohai-Shetpur	Deganga
Bara Gachhia	Amulia	Deganga
Baruni	Amulia	Deganga
Barunipunji	Amulia	Deganga
Bashbaruni	Amulia	Deganga
Basna Benapur	Nurnagar	Deganga
Basudebpur	Chaurasi	Deganga
Belgachhia	Amulia	Deganga
Belpur	Berachampa-I	Deganga
Berachanpa	Berachampa-II	Deganga
Biswanathpur	Nurnagar	Deganga
Chak Dwarakpur	Kadambagachhi	Barasat - I
Chakla	Chakla	Deganga
Chandigori	Kadambagachhi	Barasat - I
Chandpur	Champatala	Deganga
Chaurashi	Chaurasi	Deganga
Chyangdana	Berachampa-I	Deganga
Daibagnapol	Sohai-Shetpur	Deganga
Dakshin Kalsur	Kolsur	Deganga
Daspuldanga	Kadambagachhi	Barasat - I
Dogachhia	Kotra	Barasat - I
Doharia	Nurnagar	Deganga
Eazpur	Berachampa-I	Deganga
Faldi	Kotra	Barasat - I

Contd....

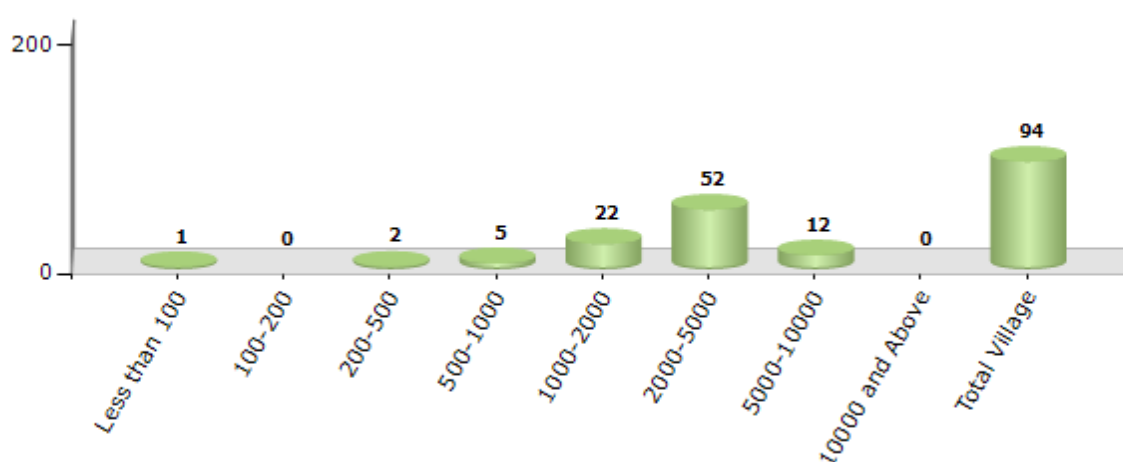


## Demographics

### Number of Villages by Population Size - 2011

Less than 100	100-200	200-500	500-1000	1000-2000	2000-5000	5000-10000	10000 and Above	Total Village
1	0	2	5	22	52	12	0	94

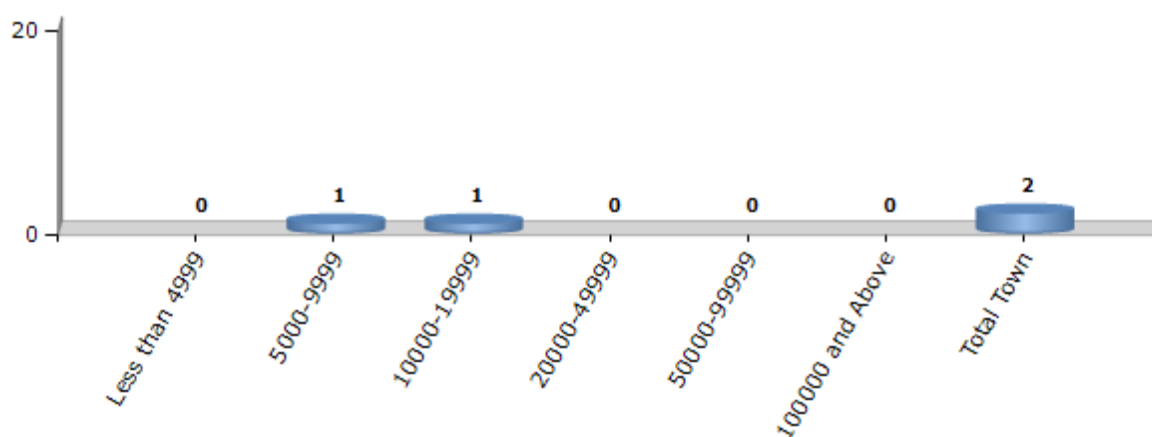
Number of Villages by Population Size - 2011



### Number of Towns by Population Size - 2011

Less than 4999	5000-9999	10000-19999	20000-49999	50000-99999	100000 and Above	Total Town
0	1	1	0	0	0	2

Number of Towns by Population Size - 2011



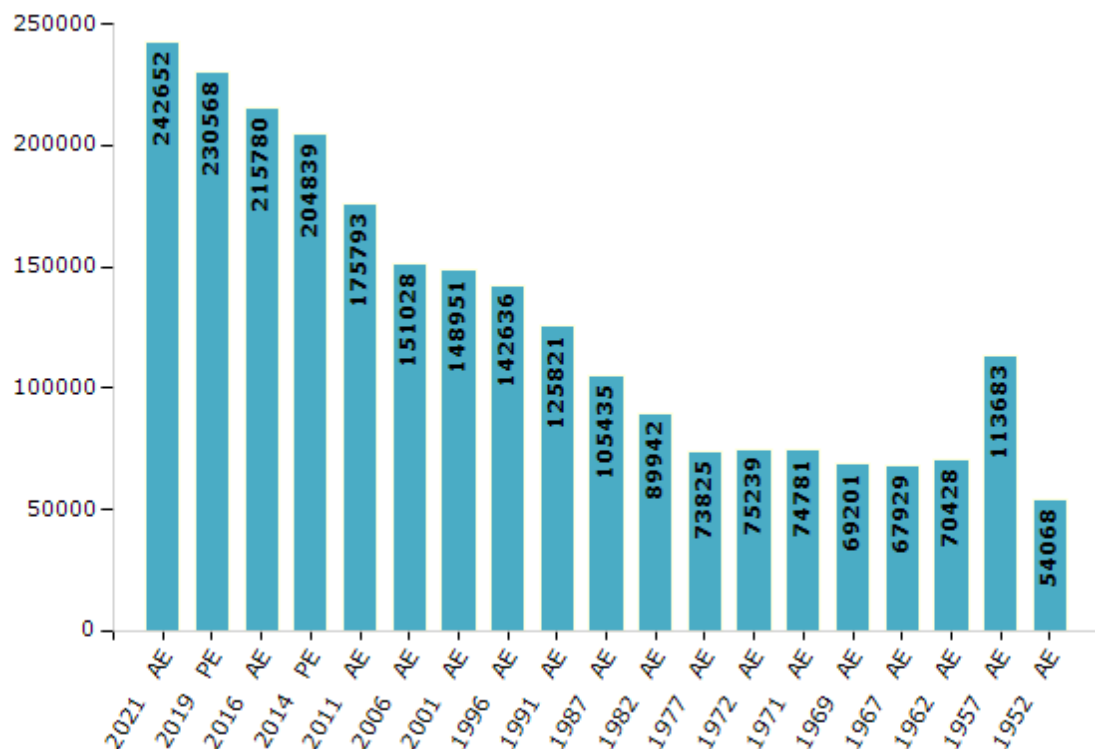
## Electoral Features

### Electors by Male & Female

Year	Male	Female	Others	Total
2021 AE	124551	118097	4	242652
2019 PE	119333	111230	5	230568
2016 AE	112395	103382	3	215780
2014 PE	107124	97713	2	204839
2011 AE	93421	82372	0	175793
2009 PE	-	-	-	-
2006 AE	81074	69954	-	151028
2004 PE	-	-	-	-
2001 AE	77707	71244	-	148951
1999 PE	-	-	-	-
1996 AE	78460	64176	-	142636

Year	Male	Female	Others	Total
1991 AE	69205	56616	-	125821
1987 AE	55791	49644	-	105435
1982 AE	52512	37430	-	89942
1977 AE	38848	34977	-	73825
1972 AE	42807	32432	-	75239
1971 AE	38908	35873	-	74781
1969 AE	35681	33520	-	69201
1967 AE	-	-	-	67929
1962 AE	-	-	-	70428
1957 AE	-	-	-	113683
1952 AE	-	-	-	54068

Number of Electors



**Note :** AE : Assembly Election, PE : Assembly Segment of Parliamentary Election

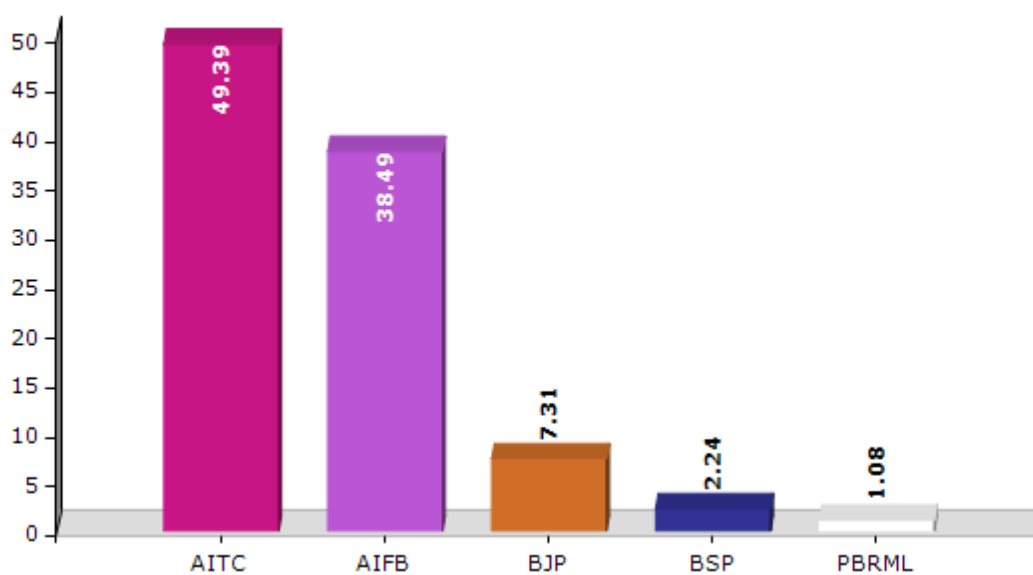


## Historical Summary Election Results

### Summary Result of Assembly Election - 2011

Candidate Name	Party	Votes	Votes %
Dr. M. Nuruzzaman	AITC	78395	49.39
Dr. Mortoza Hossain	AIFB	61095	38.49
Tarun Kanti Ghosh	BJP	11606	7.31
Roushan Ali	BSP	3562	2.24
Kausar Ali Mullick	PBRML	1708	1.08
Bhaskar Ghosh	IND	1369	0.86
Abdul Ahed Molla	IND	979	0.62

Votes Percentage of Top Parties - 2011



## Polling Station Level Election Results

### Number and Name of Polling Stations (PS) (2016)

Number of Polling Stations	Name of Polling Stations
----------------------------	--------------------------

1	Dogachia F.P.School, R-1
2	Dogachia F.P.School, R-2
3	Faldi High School
4	Panchuria F.P.School, R-1
5	Gopalpur I.C.D.S. School
6	Faldi C.S.F.P.School
7	Kalianai F.P.School, R-1
8	Kalianai F.P.School, R-2
9	Panshila F.P.School, R-1
10	Panshila F.P.School, R-2
11	Naksha F.P.School, R-1
12	Naksha F.P.School, R-2
13	Kharki F.P.School, R-1
14	Kharki F.P.School, R-2
15	Nimdaria F.P.School, R-1
16	Nimdaria F.P.School, R-2
17	Kotra Anchal Adarsha Vidyapith (Hs), R-1
18	Kotra Anchal Adarsha Vidyapith (Hs), R-2
19	Moktarpur High School
20	Raghubir Abdul Aziz F.P.School, R-1
21	Raghubir Abdul Aziz F.P.School, R-2

Number of Polling Stations	Name of Polling Stations
----------------------------	--------------------------

22	Jafarpur Junior Basic School, R-1
23	Jafarpur Junior Basic School, R-2
24	Kilishpur F.P.School, R-1
25	Kilishpur F.P.School, R-2
26	Ula Kalsara Kadria High Madrasha (R-1)
27	Ula Kalsara Kadria High Madrasha (R-2)
28	Kanthalia F.P.School, R-1
29	Kanthalia F.P.School, R-2
30	Ula Kalsara Kadria High Madrasha (R-3)
31	Dakshin Kalsara F.P.School, R-1
32	Dakshin Kalsara F.P.School, R-2
33	Kadambagachi H. K. M. C. M High School (R-1)
34	Kadambagachi H. K. M. C. M High School (R-2)
35	Subhasnagar Colony F.P.School
36	Kadambagachi H. K. M. C. M High School (R-3)
37	Purba Ichapur F. P. School, R-1
38	Purba Ichapur F. P. School, R-2
39	Saraberia I.C.D.S. Center, R-1
40	Saraberia I.C.D.S. Center, R-2
41	Pirgacha F.P.School, R-1
42	Pirgacha F.P.School, R-2

Contd....

## Polling Station Level Election Results

### Polling Station-wise Votes Secured by Overall Top Five Parties in Deganga Assembly in Assembly Election (AE) under Barasat Parliamentary Constituency in West Bengal (2016)

Number of Polling Station	Winner - Rahima Mondal (AITC)	Runner-up - Md. Hasanoor Jaman Chowdhury (AIFB)	3rd - Tarun Kanti Ghosh (BJP)	4th - Baki Billah Karikar (BSP)	5th - Rafikul Islam (WPOI)	NOTA	Other	Total Votes Secured
36	570	399	29	23	7	6	15	1049
37	478	184	144	21	1	6	12	846
38	639	301	10	29	8	11	20	1018
39	449	199	71	17	6	7	10	759
40	209	121	119	22	8	10	8	497
41	430	354	18	18	1	5	6	832
42	293	227	29	19	1	9	6	584
43	416	87	118	10	5	9	23	668
44	537	199	74	15	4	9	21	859
45	763	132	51	12	7	7	15	987
46	386	216	102	10	0	5	4	723
47	713	67	6	11	0	3	1	801
48	318	320	1	23	2	0	4	668
49	484	121	41	8	0	2	8	664
50	414	156	8	6	3	7	6	600
51	309	308	81	24	8	17	6	753
52	711	175	170	12	1	17	13	1099
53	534	186	142	14	2	8	16	902
54	513	155	94	14	0	9	7	792
55	497	157	8	16	2	1	5	686
56	339	132	2	7	3	3	3	489
57	513	157	11	30	5	6	7	729
58	320	215	2	17	6	4	9	573
59	661	358	15	31	4	4	8	1081
60	479	419	127	22	8	10	19	1084
61	549	283	57	23	8	9	18	947
62	563	167	16	10	4	3	14	777
63	413	277	126	31	5	10	18	880
64	426	282	3	33	7	9	11	771
65	449	304	141	28	6	15	14	957
66	467	295	7	19	6	8	8	810
67	331	370	92	18	7	3	15	836
68	397	380	125	37	13	21	18	991
69	261	66	47	8	3	5	7	397
70	404	278	32	27	8	5	11	765

Contd....

## Polling Station Level Election Results

**Winner, Runner-up and 3rd Party Position & Winning Margin According to Polling Stations in Deganga Assembly in Assembly Election (AE) under Barasat Parliamentary Constituency in West Bengal (2016)**

Polling Station Number	Winner Party	Winner Votes (%)	Runner-up Party	Runner-up Votes (%)	Winning Margin Votes (%)	Third Party	Third Party Votes (%)	Other Votes (%)
75	AITC	457 (55.6)	AIFB	305 (37.1)	152 (18.5)	BSP	19 (2.31)	41 (4.99)
76	AITC	433 (54.88)	AIFB	301 (38.15)	132 (16.73)	BSP	24 (3.04)	31 (3.93)
77	AIFB	467 (57.23)	AITC	282 (34.56)	185 (22.67)	BSP	24 (2.94)	43 (5.27)
78	AITC	193 (46.06)	AIFB	173 (41.29)	20 (4.77)	BSP	20 (4.77)	33 (7.88)
79	AIFB	257 (50.29)	AITC	228 (44.62)	29 (5.67)	BSP	11 (2.15)	15 (2.94)
80	AIFB	296 (47.97)	AITC	270 (43.76)	26 (4.21)	BSP	21 (3.4)	30 (4.86)
81	AITC	363 (47.64)	AIFB	288 (37.8)	75 (9.84)	BJP	72 (9.45)	39 (5.12)
82	AIFB	273 (50.46)	AITC	242 (44.73)	31 (5.73)	BSP	10 (1.85)	16 (2.96)
83	AIFB	543 (53.71)	AITC	411 (40.65)	132 (13.06)	BSP	19 (1.88)	38 (3.76)
84	AIFB	266 (43.97)	AITC	245 (40.5)	21 (3.47)	BJP	45 (7.44)	49 (8.1)
85	AIFB	530 (55.79)	AITC	329 (34.63)	201 (21.16)	BSP	57 (6)	34 (3.58)
86	AITC	350 (48.01)	AIFB	350 (48.01)	0 (0)	BSP	13 (1.78)	16 (2.19)
87	AIFB	374 (48.13)	AITC	359 (46.2)	15 (1.93)	BSP	16 (2.06)	28 (3.6)
88	AITC	316 (57.25)	AIFB	202 (36.59)	114 (20.66)	BSP	13 (2.36)	21 (3.8)
89	AITC	422 (54.81)	BJP	161 (20.91)	261 (33.9)	AIFB	146 (18.96)	41 (5.32)
90	AITC	299 (64.16)	AIFB	137 (29.4)	162 (34.76)	BSP	12 (2.58)	18 (3.86)
91	AITC	461 (42.69)	AIFB	328 (30.37)	133 (12.32)	BJP	208 (19.26)	83 (7.69)
92	AITC	441 (57.65)	AIFB	278 (36.34)	163 (21.31)	BSP	19 (2.48)	27 (3.53)
93	AITC	241 (51.28)	AIFB	201 (42.77)	40 (8.51)	BSP	13 (2.77)	15 (3.19)
94	AITC	499 (64.97)	AIFB	220 (28.65)	279 (36.32)	BSP	18 (2.34)	31 (4.04)
95	AITC	314 (50.4)	AIFB	270 (43.34)	44 (7.06)	BSP	16 (2.57)	23 (3.69)
96	AITC	345 (49.29)	AIFB	322 (46)	23 (3.29)	BSP	11 (1.57)	22 (3.14)
97	AITC	305 (43.39)	AIFB	302 (42.96)	3 (0.43)	BJP	66 (9.39)	30 (4.27)
98	AIFB	489 (47.94)	AITC	474 (46.47)	15 (1.47)	BSP	17 (1.67)	40 (3.92)
99	AIFB	272 (45.11)	AITC	270 (44.78)	2 (0.33)	BJP	30 (4.98)	31 (5.14)
100	AITC	407 (58.06)	AIFB	244 (34.81)	163 (23.25)	BJP	25 (3.57)	25 (3.57)
101	AIFB	325 (51.18)	AITC	230 (36.22)	95 (14.96)	BJP	30 (4.72)	50 (7.87)
102	AIFB	433 (64.34)	AITC	217 (32.24)	216 (32.1)	BSP	10 (1.49)	13 (1.93)
103	AITC	580 (55.66)	AIFB	400 (38.39)	180 (17.27)	BSP	23 (2.21)	39 (3.74)
104	AITC	491 (54.19)	AIFB	362 (39.96)	129 (14.23)	WPOI	21 (2.32)	32 (3.53)
105	AITC	608 (55.99)	AIFB	344 (31.68)	264 (24.31)	BJP	64 (5.89)	70 (6.45)
106	AITC	504 (62.3)	AIFB	200 (24.72)	304 (37.58)	BJP	69 (8.53)	36 (4.45)
107	AIFB	248 (64.75)	AITC	127 (33.16)	121 (31.59)	WPOI	4 (1.04)	4 (1.04)
108	AIFB	363 (41.44)	BJP	259 (29.57)	104 (11.87)	AITC	205 (23.4)	49 (5.59)
109	AIFB	472 (46.23)	AITC	360 (35.26)	112 (10.97)	BJP	139 (13.61)	50 (4.9)
110	AITC	504 (56.76)	AIFB	279 (31.42)	225 (25.34)	BJP	62 (6.98)	43 (4.84)
111	AITC	749 (52.16)	AIFB	561 (39.07)	188 (13.09)	WPOI	36 (2.51)	90 (6.27)

Contd....

## Socio-Economic Amenities - Rural

### Access to Education Facilities

Particulars	Number of Villages (% of Population)				
	Available	Not Available	If Not Available (Distance of Nearest Facility)		
			A	B	C
Govt. Primary School	93 (99)	1 (1)	0 (0)	0 (0)	0 (0)
Private Primary School	3 (8)	91 (92)	0 (0)	0 (0)	0 (0)
Govt. Middle School	46 (62)	48 (38)	32 (24)	2 (1)	0 (0)
Private Middle School	1 (3)	93 (97)	0 (0)	0 (0)	0 (0)
Govt. Secondary School	26 (38)	68 (62)	41 (34)	5 (4)	0 (0)
Private Secondary School	3 (8)	91 (92)	0 (0)	0 (0)	0 (0)
Govt. Senior Secondary School	20 (31)	74 (69)	53 (47)	1 (0)	0 (0)
Private Senior Secondary School	3 (8)	91 (92)	0 (0)	0 (0)	0 (0)
Govt. Arts and Science Degree College	1 (3)	93 (97)	6 (8)	28 (30)	34 (26)
Private Arts and Science Degree College	0 (0)	94 (100)	0 (0)	0 (0)	0 (0)
Govt. Engineering College	1 (1)	93 (99)	0 (0)	2 (2)	27 (27)
Private Engineering College	0 (0)	94 (100)	0 (0)	0 (0)	19 (22)
Govt. Medicine College	0 (0)	94 (100)	0 (0)	8 (7)	35 (37)
Private Medicine College	0 (0)	94 (100)	0 (0)	0 (0)	6 (8)
Govt. Management Institute	0 (0)	94 (100)	0 (0)	0 (0)	24 (20)
Private Management Institute	0 (0)	94 (100)	0 (0)	0 (0)	24 (30)
Govt. Polytechnic	1 (1)	93 (99)	6 (9)	19 (22)	35 (25)
Private Polytechnic	0 (0)	94 (100)	0 (0)	0 (0)	0 (0)
Govt. Vocational Training School/ITI	3 (3)	91 (97)	25 (20)	24 (21)	12 (18)
Private Vocational Training School/ITI	0 (0)	94 (100)	0 (0)	0 (0)	0 (0)
Govt. Non Formal Training Centre	0 (0)	94 (100)	1 (2)	11 (11)	8 (12)
Private Non Formal Training Centre	0 (0)	94 (100)	1 (0)	0 (0)	9 (8)
Govt. School For Disabled	2 (1)	92 (99)	1 (0)	0 (0)	24 (30)
Private School For Disabled	0 (0)	94 (100)	0 (0)	0 (0)	0 (0)
Government Others	4 (7)	90 (93)	0 (0)	0 (0)	0 (0)
Private Others	1 (1)	93 (99)	0 (0)	0 (0)	0 (0)

Note : Distance A : Less than 5 km; B : Between 5-10 km; C : 10+ km.; Source : Data Analysis is based on 2011 Census.

## DISCLAIMER

The Terms of Use and Disclaimer of Datanet India Private Limited (hereinafter referred to as "Datanet") for use of this analysis report of **Deganga Assembly Constituency (Deganga Vidhan Sabha)** :-

1. **Assembly Factbook™** is a Registered Trade Mark owned by Datanet.
2. All the maps are sketched and graphical representation only and have not been drawn to the scale and also not to represent the actual geographical area or boundary of the unit.
3. The data for the aforesaid analysis is based on authentic sources and has been culled from the various publications of Census, CSO and NSSO for district and block level data, various central and state government departments, Central & State Elections Commissions and the concerned Returning Officers' releases, Electoral Rolls, Election results and allied publications, internal assessment, surveys, estimates and analysis. Therefore, certain adjustment of data at micro level may have been done to arrive closer to the macro data.
4. Data have been provided on an "As Is" and "As AVAILABLE" basis
5. The colours shown in the maps or diagram and charts of a particular party, alliance or AC are indicative and do not represent them.
6. This publication which includes maps, sheets, graphs and data would be the property under copyright of Datanet only. The user may use these for its internal study, analysis and research purposes. It's public display, re-selling or any commercial uses by the user are not allowed.
7. Datanet has taken due care and caution in compilation and processing of data and allied information, but does not guarantee the accuracy, adequacy or completeness of any information/analysis and will be not responsible for any errors or omissions or for the results obtained from the use of such information/analysis.
8. All the contents for the publication have been culled from various authentic sources and Datanet reasonably believes such sources to be reliable, but does not make any representations, express or implied as to the accuracy or fitness of use of such information. The information or contents of the information/analysis do not constitute advice and should not be relied upon in making (or refraining from making) any decision. Any reliance placed upon the information provided by Datanet is the sole responsibility and strictly at the user's risk.
9. In no event will Datanet be liable for any damages (including, without limitation, damages for loss of business projects, or loss of profits) arising in contract, tort or otherwise from the use of or inability to use any of its contents, or from any action taken (or refrained from being taken) as a result of using the analysis or any of its contents. Datanet its directors, owners, editors, officials, employees, distributor and agents or any associate will not be liable for any errors in the information contained or any consequences arising from the use of the contents of the provided information/analysis.
10. If any provision of these terms and conditions is held invalid or illegal or unenforceable for any reason by any court of competent jurisdiction, such provision shall be severed and the remainder of provisions of the terms and conditions shall continue in full force and effect as if the Term of Use had been executed with the invalid, illegal or unenforceable provision eliminated.
11. If there are any discrepancies in the information provided, please bring it to attention of Datanet for suitable rectification measures.



**Buy Online This Complete Book At**  
**Datanet India eBooks Store**

[www.indiastatpublications.com](http://www.indiastatpublications.com)

or go directly at

[http://www.indiastatpublications.com/  
Assembly\\_factbook/West\\_Bengal/Barasat/ Deganga](http://www.indiastatpublications.com/Assembly_factbook/West_Bengal/Barasat/Deganga)

 **india**stat**elections**

