



West Bengal

Assembly Factbook™

Habra Assembly Constituency



Key Electoral Data of Habra
Assembly Constituency (Vidhan Sabha)

West Bengal

Assembly Factbook™

Habra Assembly Constituency



Habra Vidhan Sabha

Editor & Director

Dr. R.K. Thukral

Research Editor

Dr. Shafeeq Rahman

Compiled, Researched and Published by Datanet India Pvt. Ltd.

D-100, 1st Floor,

Okhla Industrial Area, Phase-I,
New Delhi- 110020.

Ph.: 91-11- 43580781-84

Email : support@indiastatpublications.com

Website : www.indiastatelections.com

Online Book Store :

www.indiastatpublications.com

Report No. : AFB/WB-100-0123

ISBN : 978-93-5293-658-8

First Edition : January, 2018

Sixth Updated Edition : January, 2023

Price : Rs. 11500/-

US\$ 310

© Datanet India Pvt. Ltd.

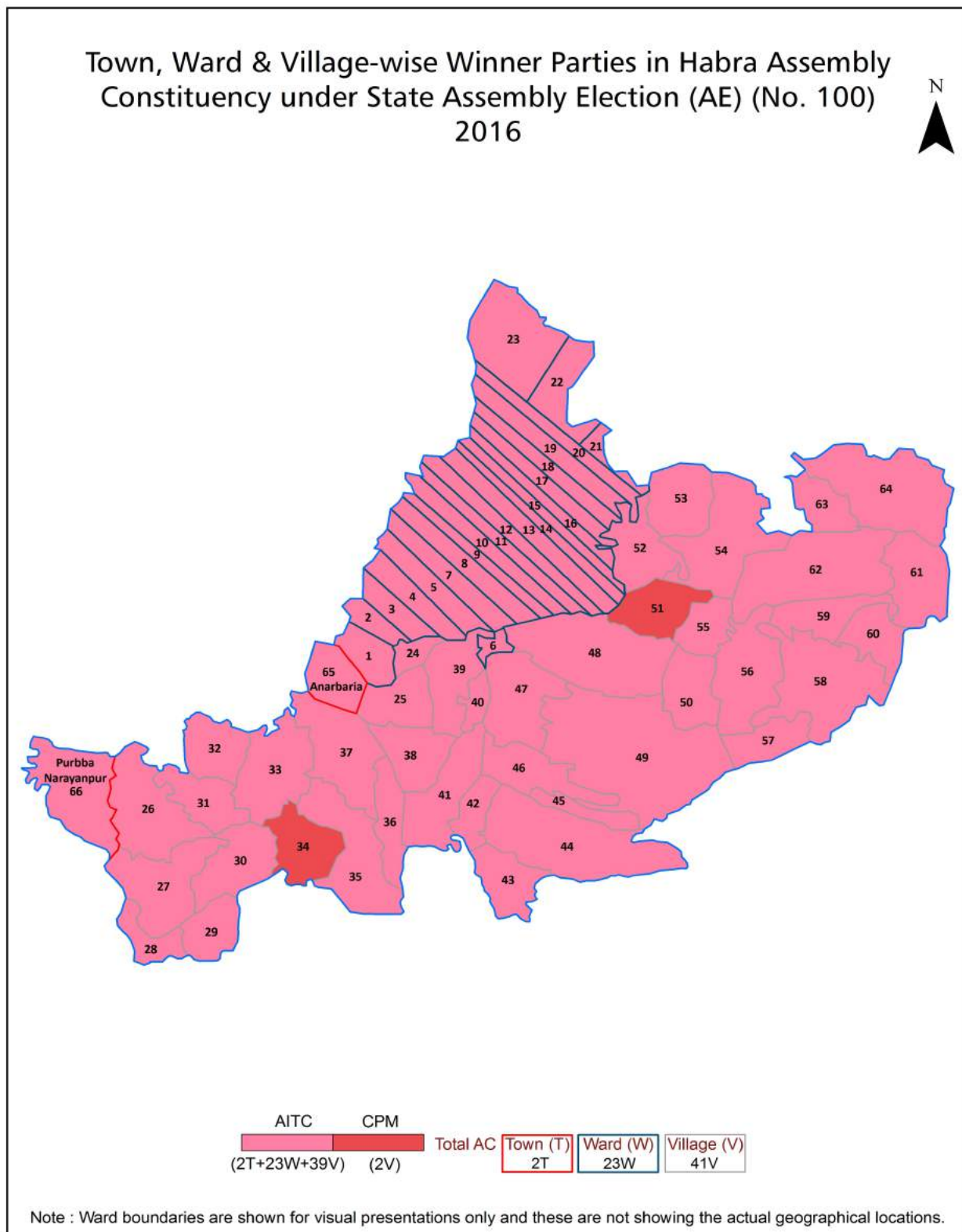
All rights reserved. No part of this book may be reproduced, stored in a retrieval system or transmitted in any form or by any means, mechanical photocopying, photographing, scanning, recording or otherwise without the prior written permission of the publisher. Please refer to Disclaimer at page no. 160 for the use of this publication.

Printed in India

Contents

No.	Particulars	Page No.
	Introduction	
1	Assembly Constituency - (Vidhan Sabha) at a Glance Features of Assembly as per Delimitation Commission of India (2008)	1-2
	Location and Political Maps	
2	Location Map Boundaries of Assembly Constituency - (Vidhan Sabha) in District Boundaries of Assembly Constituency under Parliamentary Constituency - (Lok Sabha) Town, Ward & Village-wise Winner Parties- 2021, 2019, 2016, 2014, 2011 and 2009	3-10
	Administrative Setup (2011)	
3	District Sub-district Towns Villages Inhabited Villages Uninhabited Villages Village Panchayat Intermediate Panchayat	11-14
	Demographics (2011)	
4	Population Households Rural/Urban Population Towns, Ward and Villages by Population Size Sex Ratio (Total & 0-6 Years) Religious Population Social Population Literacy Rate	15-16
	Electoral Features	
5	Important Dates of Last Elections Held Electors by Gender Service Electors Voters Voters Turnout Polling Stations & Average Number of Electors per Polling Station Electors by Age Group Present Elected Representatives	17-22
	Historical Summary Election Results	
6	Vote Share of Major Parties Winning Margin (Number & Percentage) Polarity of Parties Summary Result of Assembly Segment of Parliamentary Elections 2019, 2014, 2009, 2004 and 1999 Summary Result of Assembly Elections 2021, 2016, 2011, 2006, 2001, 1996, 1991, 1987, 1982, 1977, 1972, 1971, 1969, 1967, 1962, 1957 and 1952	23-48
	Polling Station Level Election Results	
7	Name and Number of Polling Station 2021, 2019, 2016, 2014, 2011 and 2009 Polling Station-wise Electors, Voters & Voters Turnout 2021, 2019, 2016, 2014, 2011 and 2009 Polling Station wise Elections Results 2021, 2019, 2016, 2014, 2011 and 2009	49-140
	Share of Assembly Constituency	
8	Share of Assembly Constituency - (Vidhan Sabha) in State, District and Parliamentary Constituency - (Lok Sabha)	141
	Socio-Economic Amenities (2011)	
9	Access to Administrative Units Agricultural, Manufacturing and Industrial Commodities Demographic Indicators Education Health & Manpower Drinking Water Supply Sanitation Entertainment and Recreations Infrastructure Power Food Allocation Distribution and Marketing of Agriculture Commodities Infrastructure Transport and Road Infrastructure Communication Banking and Financial Services Land Use Irrigation Source	143-157
10	Abbreviation & Sources	158-159
11	Disclaimer	160

Location & Political Map



Administrative Setup

List of Village Panchayat & Intermediate Panchayat (Block) Name - 2011

Village Name	Village Panchayat Name	Intermediate Panchayat Name
Ankhola	Kumra	Habra - I
Arbelia	Prithiba	Habra - I
Atle	Prithiba	Habra - I
Baluigachhi	Machhlandapur-II	Habra - I
Bamhati	Prithiba	Habra - I
Bamhati Raghabpur	Prithiba	Habra - I
Baruihati	Prithiba	Habra - I
Basir Hati	Rautara	Habra - I
Baugachhi	Machhlandapur-II	Habra - I
Boyerghata	Kumra	Habra - I
Chakkultala	Prithiba	Habra - I
Dakshin Sarai	Prithiba	Habra - I
Dariasudi	Rautara	Habra - I
Dhap Dhara	Rautara	Habra - I
Gohalbati	Machhlandapur-II	Habra - I
Hades Bele	Prithiba	Habra - I
Hirapol	Prithiba	Habra - I
Ichhapur	Rautara	Habra - I
Jashur	Prithiba	Habra - I
Jioldanga	Prithiba	Habra - I
Kashipur	Kumra	Habra - I
Kharo	Kumra	Habra - I
Kola	Rautara	Habra - I
Kultala	Prithiba	Habra - I
Kumra	Kumra	Habra - I
Lakshmipul	Rautara	Habra - I
Mahisha Machhlandapur	Kumra	Habra - I
Maligram	Rautara	Habra - I
Marakpur	Prithiba	Habra - I

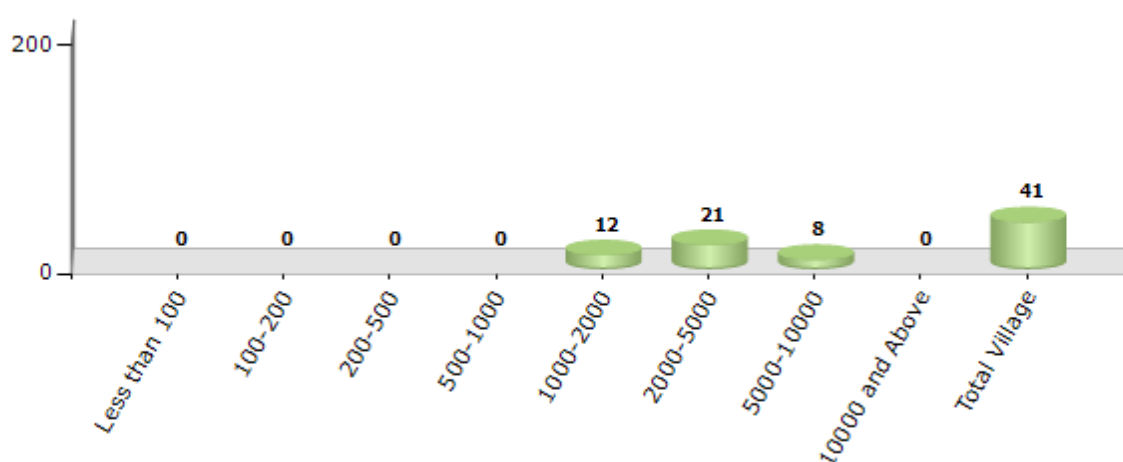
Contd....

Demographics

Number of Villages by Population Size - 2011

Less than 100	100-200	200-500	500-1000	1000-2000	2000-5000	5000-10000	10000 and Above	Total Village
0	0	0	0	12	21	8	0	41

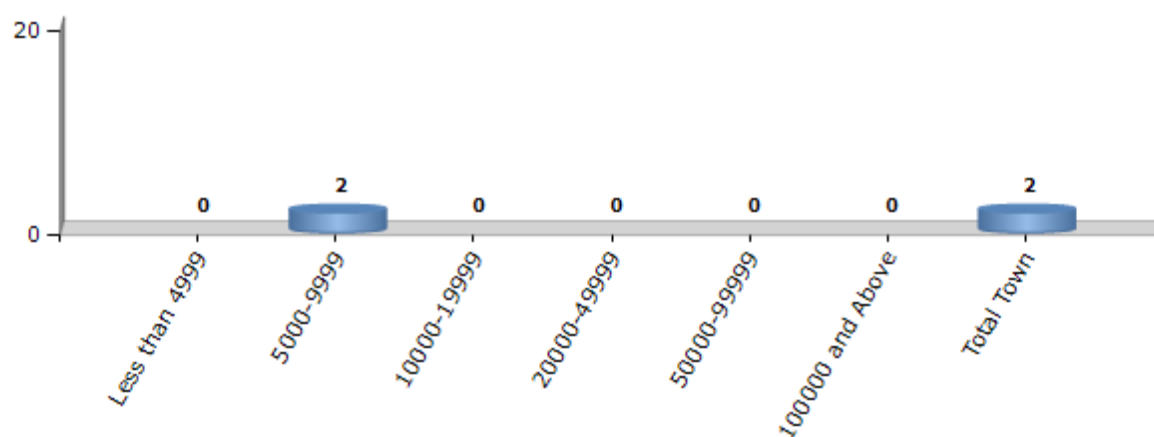
Number of Villages by Population Size - 2011



Number of Towns by Population Size - 2011

Less than 4999	5000-9999	10000-19999	20000-49999	50000-99999	100000 and Above	Total Town
0	2	0	0	0	0	2

Number of Towns by Population Size - 2011



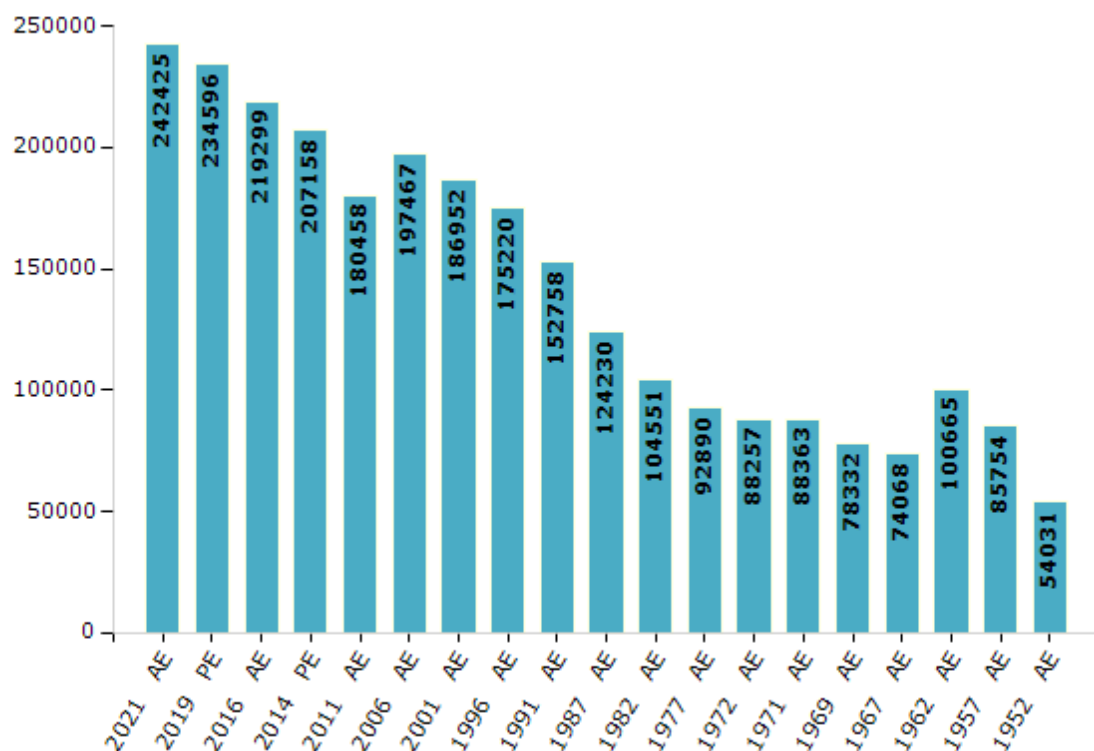
Electoral Features

Electors by Male & Female

Year	Male	Female	Others	Total
2021 AE	124137	118273	15	242425
2019 PE	120667	113916	13	234596
2016 AE	112524	106770	5	219299
2014 PE	106230	100924	4	207158
2011 AE	92682	87776	0	180458
2009 PE	-	-	-	-
2006 AE	104140	93327	-	197467
2004 PE	-	-	-	-
2001 AE	97847	89105	-	186952
1999 PE	-	-	-	-
1996 AE	96440	78780	-	175220

Year	Male	Female	Others	Total
1991 AE	83952	68806	-	152758
1987 AE	70259	53971	-	124230
1982 AE	60787	43764	-	104551
1977 AE	50911	41979	-	92890
1972 AE	50939	37318	-	88257
1971 AE	45870	42493	-	88363
1969 AE	41434	36898	-	78332
1967 AE	-	-	-	74068
1962 AE	-	-	-	100665
1957 AE	-	-	-	85754
1952 AE	-	-	-	54031

Number of Electors



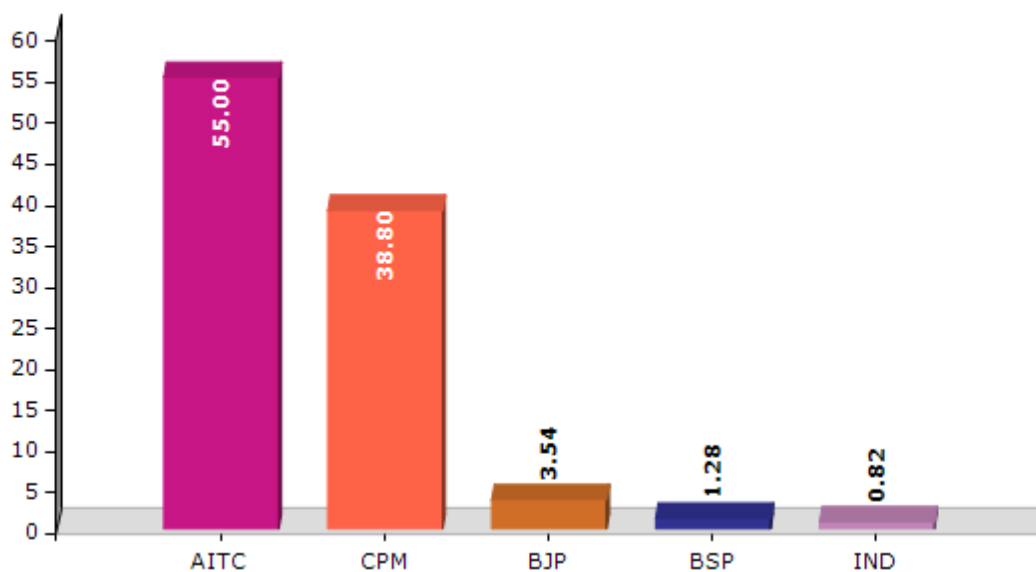
Note : AE : Assembly Election, PE : Assembly Segment of Parliamentary Election

Historical Summary Election Results

Summary Result of Assembly Election - 2011

Candidate Name	Party	Votes	Votes %
Jyoti Priya Mallick	AITC	86218	55
Pranab Kumar Bhattacharyya	CPM	60826	38.8
Utpal Kumar Paul	BJP	5543	3.54
Kamalendu Bala	BSP	2001	1.28
Satyen Roy	IND	1288	0.82
Amar Krishna Mandal	IND	877	0.56

Votes Percentage of Top Parties - 2011



Polling Station Level Election Results

Number and Name of Polling Stations (PS) (2016)

Number of Polling Stations	Name of Polling Stations	Number of Polling Stations	Name of Polling Stations
1	Baluigachhi F. P School	22	Maligram F.P School (R-2)
2	Baluigachi Paul Para F. P School	23	Rautara Mahendra Nath Memorial High School(R-3)
3	Mathurapur F. P School (R-1)	24	Basirhati F. P School
4	Mathurapur F. P School (R-2)	25	Kola F. P School
5	Narayanpur S.S.K. (R-1)	26	Hirapol Primary School
6	Narayanpur S.S.K. (R-2)	27	Bamihati Junior Basic School (R-1)
7	Narayanpur High School	28	Jioldanga F. P School (R-1)
8	Dakshin Narayanpur S. S. K.	29	Jioldanga F. P School (R-2)
9	Nabapally Praimary School.	30	Anowarberiya Junior Basic School
10	Dariasudi F. P School (R-1)	31	Anowarberiya Adarsha F. P. School (R-1)
11	Dariasudi F. P School (R-2)	32	Anowarberiya Adarsha F. P. School (R-2)
12	Lakshmipul High School (R-1)	33	Mahatma Sisir Kumar Adarsha Bidyapith
13	Lakshmipul High School (R-2)	34	Atulia Netaji Adarsha Bidyapith High School (R-1)
14	Lakshmipul Junior Basic School (R-1)	35	Atulia Netaji Adarsha Bidyapith High School (R-2)
15	Lakshmipul Junior Basic School (R-2)	36	Dakshin Sarai Junior Basic School (R-1)
16	Maligram F.P School (R-1)	37	Bamihati Junior Basic School (R-2)
17	Ichchhapur Junior Basic School (R-1)	38	Bamihati Junior Basic School (R-3)
18	Ichchhapur Junior Basic School (R-2)	39	Dakshin Sarai Junior Basic School (R-2)
19	Dhabdhara F. P School	40	Haydarbeliya F. P School (R-1)
20	Rautara Mahendra Nath Memorial High School(R-1)	41	Haydarbeliya F. P School (R-2)
21	Rautara Mahendra Nath Memorial High School(R-2)	42	Chingri Hati F. P School

Contd....

Polling Station Level Election Results

Polling Station-wise Votes Secured by Overall Top Five Parties in Habra Assembly in Assembly Election (AE) under Barasat Parliamentary Constituency in West Bengal (2016)

Number of Polling Station	Winner - Jyoti Priya Mallick (AITC)	Runner-up - Ashis Kantha Mukherjee (CPM)	3rd - Govindo Das (BJP)	4th - Tushar Ghosh (SUCI)	5th - Kamalendu Bala (BSP)	NOTA	Other	Total Votes Secured
36	424	350	5	7	5	5	11	807
37	271	84	170	5	2	3	3	538
38	416	101	104	10	2	3	3	639
39	397	539	33	6	9	9	13	1006
40	474	141	34	6	6	4	5	670
41	304	256	59	4	6	0	4	633
42	486	338	124	21	8	19	15	1011
43	281	192	14	10	3	6	4	510
44	356	294	15	3	4	3	6	681
45	283	167	93	6	4	8	8	569
46	284	184	137	4	0	5	5	619
47	389	180	83	6	1	7	2	668
48	368	341	6	5	4	11	32	767
49	383	197	8	1	3	9	26	627
50	386	177	92	11	7	8	3	684
51	262	237	200	7	5	15	11	737
52	395	229	40	5	5	5	6	685
53	313	159	8	15	2	3	7	507
54	494	154	241	7	3	4	3	906
55	579	308	27	14	5	6	8	947
56	396	244	49	24	4	6	10	733
57	360	246	27	13	2	12	12	672
58	319	279	8	3	1	11	5	626
59	347	157	20	13	1	4	3	545
60	260	425	97	6	29	15	4	836
61	396	199	235	6	19	2	6	863
62	370	135	128	4	1	4	3	645
63	335	47	213	5	61	2	1	664
64	313	125	124	3	19	3	4	591
65	270	148	184	4	71	2	3	682
66	412	128	286	5	46	4	25	906
67	414	187	201	14	6	6	5	833
68	205	285	279	11	8	10	7	805
69	142	133	59	0	3	3	1	341
70	397	108	426	9	5	3	2	950

Contd....

Polling Station Level Election Results

Winner, Runner-up and 3rd Party Position & Winning Margin According to Polling Stations in Habra Assembly in Assembly Election (AE) under Barasat Parliamentary Constituency in West Bengal (2016)

Polling Station Number	Winner Party	Winner Votes (%)	Runner-up Party	Runner-up Votes (%)	Winning Margin Votes (%)	Third Party	Third Party Votes (%)	Other Votes (%)
75	AITC	374 (45.17)	BJP	277 (33.45)	97 (11.72)	CPM	109 (13.16)	68 (8.21)
76	AITC	402 (62.23)	CPM	168 (26.01)	234 (36.22)	BJP	36 (5.57)	40 (6.19)
77	AITC	547 (49.55)	BJP	291 (26.36)	256 (23.19)	CPM	240 (21.74)	26 (2.36)
78	AITC	434 (63.73)	CPM	117 (17.18)	317 (46.55)	BJP	113 (16.59)	17 (2.5)
79	AITC	390 (48.75)	CPM	198 (24.75)	192 (24)	BJP	182 (22.75)	30 (3.75)
80	AITC	472 (48.11)	BJP	282 (28.75)	190 (19.36)	CPM	189 (19.27)	38 (3.87)
81	AITC	402 (51.54)	CPM	219 (28.08)	183 (23.46)	BJP	127 (16.28)	32 (4.1)
82	AITC	305 (45.32)	BJP	176 (26.15)	129 (19.17)	CPM	173 (25.71)	19 (2.82)
83	AITC	310 (66.38)	CPM	69 (14.78)	241 (51.6)	BJP	66 (14.13)	22 (4.71)
84	AITC	278 (51.1)	BJP	167 (30.7)	111 (20.4)	CPM	75 (13.79)	24 (4.41)
85	AITC	383 (44.9)	BJP	254 (29.78)	129 (15.12)	CPM	196 (22.98)	20 (2.34)
86	AITC	422 (71.53)	CPM	145 (24.58)	277 (46.95)	BJP	6 (1.02)	17 (2.88)
87	AITC	419 (65.26)	CPM	152 (23.68)	267 (41.58)	BJP	50 (7.79)	21 (3.27)
88	CPM	306 (38.59)	AITC	300 (37.83)	6 (0.76)	BJP	164 (20.68)	23 (2.9)
89	AITC	504 (49.17)	CPM	424 (41.37)	80 (7.8)	BJP	69 (6.73)	28 (2.73)
90	AITC	393 (45.12)	BJP	324 (37.2)	69 (7.92)	CPM	121 (13.89)	33 (3.79)
91	AITC	449 (49.89)	CPM	222 (24.67)	227 (25.22)	BJP	204 (22.67)	25 (2.78)
92	AITC	456 (47.2)	CPM	320 (33.13)	136 (14.07)	BJP	120 (12.42)	70 (7.25)
93	AITC	386 (49.74)	CPM	261 (33.63)	125 (16.11)	BJP	89 (11.47)	40 (5.15)
94	AITC	427 (48.86)	CPM	315 (36.04)	112 (12.82)	BJP	92 (10.53)	40 (4.58)
95	AITC	456 (48.05)	CPM	324 (34.14)	132 (13.91)	BJP	131 (13.8)	38 (4)
96	AITC	436 (51.72)	CPM	227 (26.93)	209 (24.79)	BJP	150 (17.79)	30 (3.56)
97	AITC	407 (52.18)	CPM	285 (36.54)	122 (15.64)	BJP	73 (9.36)	15 (1.92)
98	AITC	381 (56.36)	CPM	139 (20.56)	242 (35.8)	BJP	129 (19.08)	27 (3.99)
99	AITC	375 (64.66)	BJP	98 (16.9)	277 (47.76)	CPM	81 (13.97)	26 (4.48)
100	AITC	577 (63.83)	CPM	206 (22.79)	371 (41.04)	BJP	100 (11.06)	21 (2.32)
101	AITC	629 (54.32)	CPM	289 (24.96)	340 (29.36)	BJP	186 (16.06)	54 (4.66)
102	AITC	275 (55.33)	CPM	148 (29.78)	127 (25.55)	BJP	58 (11.67)	16 (3.22)
103	AITC	412 (57.7)	CPM	174 (24.37)	238 (33.33)	BJP	95 (13.31)	33 (4.62)
104	CPM	315 (46.19)	AITC	281 (41.2)	34 (4.99)	BJP	52 (7.62)	34 (4.99)
105	AITC	425 (62.04)	BJP	126 (18.39)	299 (43.65)	CPM	109 (15.91)	25 (3.65)
106	AITC	300 (57.25)	BJP	115 (21.95)	185 (35.3)	CPM	87 (16.6)	22 (4.2)
107	AITC	436 (43.43)	CPM	369 (36.75)	67 (6.68)	BJP	150 (14.94)	49 (4.88)
108	AITC	380 (51.7)	CPM	206 (28.03)	174 (23.67)	BJP	124 (16.87)	25 (3.4)
109	AITC	378 (55.83)	CPM	140 (20.68)	238 (35.15)	BJP	133 (19.65)	26 (3.84)
110	AITC	503 (57.16)	CPM	211 (23.98)	292 (33.18)	BJP	139 (15.8)	27 (3.07)
111	AITC	356 (50.14)	BJP	167 (23.52)	189 (26.62)	CPM	151 (21.27)	36 (5.07)

Contd....

Socio-Economic Amenities - Rural

Access to Education Facilities

Particulars	Number of Villages (% of Population)				
	Available	Not Available	If Not Available (Distance of Nearest Facility)		
			A	B	C
Govt. Primary School	41 (100)	0 (0)	0 (0)	0 (0)	0 (0)
Private Primary School	1 (4)	40 (96)	0 (0)	0 (0)	0 (0)
Govt. Middle School	18 (53)	23 (47)	23 (47)	0 (0)	0 (0)
Private Middle School	1 (5)	40 (95)	0 (0)	0 (0)	0 (0)
Govt. Secondary School	13 (43)	28 (57)	27 (56)	1 (1)	0 (0)
Private Secondary School	0 (0)	41 (100)	0 (0)	0 (0)	0 (0)
Govt. Senior Secondary School	9 (30)	32 (70)	29 (61)	3 (9)	0 (0)
Private Senior Secondary School	0 (0)	41 (100)	0 (0)	0 (0)	0 (0)
Govt. Arts and Science Degree College	0 (0)	41 (100)	3 (4)	23 (65)	15 (31)
Private Arts and Science Degree College	0 (0)	41 (100)	0 (0)	0 (0)	0 (0)
Govt. Engineering College	0 (0)	41 (100)	0 (0)	0 (0)	24 (47)
Private Engineering College	0 (0)	41 (100)	0 (0)	0 (0)	17 (53)
Govt. Medicine College	0 (0)	41 (100)	0 (0)	0 (0)	41 (100)
Private Medicine College	0 (0)	41 (100)	0 (0)	0 (0)	0 (0)
Govt. Management Institute	0 (0)	41 (100)	0 (0)	0 (0)	31 (70)
Private Management Institute	0 (0)	41 (100)	0 (0)	0 (0)	10 (30)
Govt. Polytechnic	0 (0)	41 (100)	0 (0)	0 (0)	38 (91)
Private Polytechnic	0 (0)	41 (100)	0 (0)	0 (0)	3 (9)
Govt. Vocational Training School/ITI	4 (16)	37 (84)	13 (28)	17 (42)	7 (13)
Private Vocational Training School/ITI	0 (0)	41 (100)	0 (0)	0 (0)	0 (0)
Govt. Non Formal Training Centre	0 (0)	41 (100)	0 (0)	0 (0)	0 (0)
Private Non Formal Training Centre	0 (0)	41 (100)	0 (0)	0 (0)	0 (0)
Govt. School For Disabled	0 (0)	41 (100)	3 (4)	22 (60)	16 (36)
Private School For Disabled	0 (0)	41 (100)	0 (0)	0 (0)	0 (0)
Government Others	0 (0)	41 (100)	0 (0)	0 (0)	0 (0)
Private Others	0 (0)	41 (100)	0 (0)	0 (0)	0 (0)

Note : Distance A : Less than 5 km; B : Between 5-10 km; C : 10+ km.; Source : Data Analysis is based on 2011 Census.

DISCLAIMER

The Terms of Use and Disclaimer of Datanet India Private Limited (hereinafter referred to as "Datanet") for use of this analysis report of **Habra Assembly Constituency (Habra Vidhan Sabha)** :-

1. **Assembly Factbook™** is a Registered Trade Mark owned by Datanet.
2. All the maps are sketched and graphical representation only and have not been drawn to the scale and also not to represent the actual geographical area or boundary of the unit.
3. The data for the aforesaid analysis is based on authentic sources and has been culled from the various publications of Census, CSO and NSSO for district and block level data, various central and state government departments, Central & State Elections Commissions and the concerned Returning Officers' releases, Electoral Rolls, Election results and allied publications, internal assessment, surveys, estimates and analysis. Therefore, certain adjustment of data at micro level may have been done to arrive closer to the macro data.
4. Data have been provided on an "As Is" and "As AVAILABLE" basis
5. The colours shown in the maps or diagram and charts of a particular party, alliance or AC are indicative and do not represent them.
6. This publication which includes maps, sheets, graphs and data would be the property under copyright of Datanet only. The user may use these for its internal study, analysis and research purposes. It's public display, re-selling or any commercial uses by the user are not allowed.
7. Datanet has taken due care and caution in compilation and processing of data and allied information, but does not guarantee the accuracy, adequacy or completeness of any information/analysis and will be not responsible for any errors or omissions or for the results obtained from the use of such information/analysis.
8. All the contents for the publication have been culled from various authentic sources and Datanet reasonably believes such sources to be reliable, but does not make any representations, express or implied as to the accuracy or fitness of use of such information. The information or contents of the information/analysis do not constitute advice and should not be relied upon in making (or refraining from making) any decision. Any reliance placed upon the information provided by Datanet is the sole responsibility and strictly at the user's risk.
9. In no event will Datanet be liable for any damages (including, without limitation, damages for loss of business projects, or loss of profits) arising in contract, tort or otherwise from the use of or inability to use any of its contents, or from any action taken (or refrained from being taken) as a result of using the analysis or any of its contents. Datanet its directors, owners, editors, officials, employees, distributor and agents or any associate will not be liable for any errors in the information contained or any consequences arising from the use of the contents of the provided information/analysis.
10. If any provision of these terms and conditions is held invalid or illegal or unenforceable for any reason by any court of competent jurisdiction, such provision shall be severed and the remainder of provisions of the terms and conditions shall continue in full force and effect as if the Term of Use had been executed with the invalid, illegal or unenforceable provision eliminated.
11. If there are any discrepancies in the information provided, please bring it to attention of Datanet for suitable rectification measures.

Buy Online This Complete Book At
Datanet India eBooks Store

www.indiastatpublications.com

or go directly at

[http://www.indiastatpublications.com/
Assembly_factbook/West_Bengal/Barasat/Habra](http://www.indiastatpublications.com/Assembly_factbook/West_Bengal/Barasat/Habra)

 **indiastat**elections

ISBN : 978-93-5293-658-8



9 789352 936588