



West Bengal

Assembly Factbook™

Madhyamgram Assembly Constituency



Key Electoral Data of Madhyamgram
Assembly Constituency (Vidhan Sabha)

West Bengal
Assembly FactbookTM
Madhyamgram Assembly Constituency



Madhyamgram Vidhan Sabha

Editor & Director

Dr. R.K. Thukral

Research Editor

Dr. Shafeeq Rahman

Compiled, Researched and Published by Datanet India Pvt. Ltd.

D-100, 1st Floor,

Okhla Industrial Area, Phase-I,
New Delhi- 110020.

Ph.: 91-11- 43580781-84

Email : support@indiastatpublications.com

Website : www.indiastatelections.com

Online Book Store :

www.indiastatpublications.com

Report No. : AFB/WB-118-0123

ISBN : 978-93-5293-725-7

First Edition : January, 2018

Sixth Updated Edition : January, 2023

Price : Rs. 11500/-

US\$ 310

© Datanet India Pvt. Ltd.

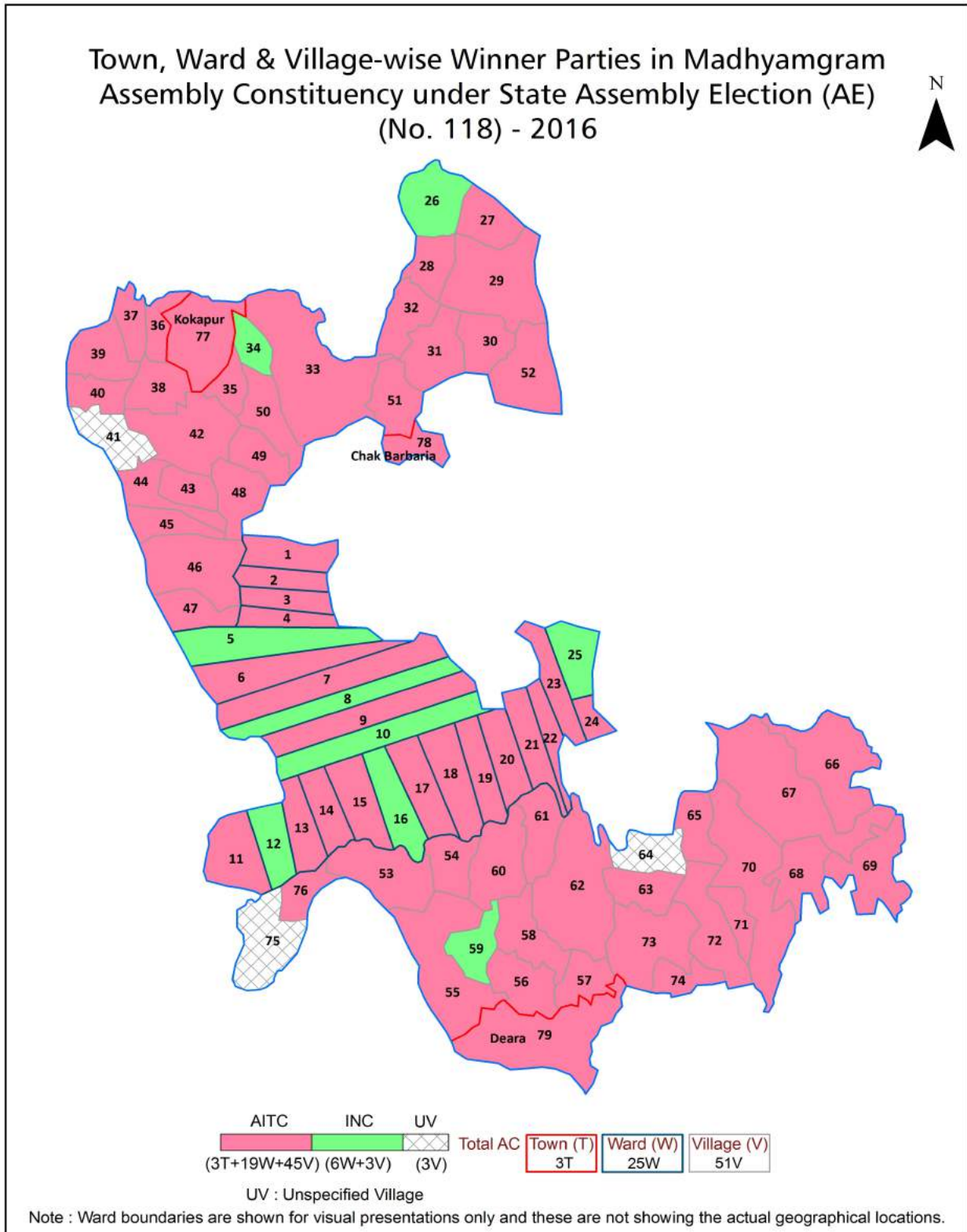
All rights reserved. No part of this book may be reproduced, stored in a retrieval system or transmitted in any form or by any means, mechanical photocopying, photographing, scanning, recording or otherwise without the prior written permission of the publisher. Please refer to Disclaimer at page no. 158 for the use of this publication.

Printed in India

Contents

No.	Particulars	Page No.
	Introduction	
1	Assembly Constituency - (Vidhan Sabha) at a Glance Features of Assembly as per Delimitation Commission of India (2008)	1-2
	Location and Political Maps	
2	Location Map Boundaries of Assembly Constituency - (Vidhan Sabha) in District Boundaries of Assembly Constituency under Parliamentary Constituency - (Lok Sabha) Town, Ward & Village-wise Winner Parties- 2021, 2019, 2016, 2014, 2011 and 2009	3-10
	Administrative Setup (2011)	
3	District Sub-district Towns Villages Inhabited Villages Uninhabited Villages Village Panchayat Intermediate Panchayat	11-14
	Demographics (2011)	
4	Population Households Rural/Urban Population Towns, Ward and Villages by Population Size Sex Ratio (Total & 0-6 Years) Religious Population Social Population Literacy Rate	15-16
	Electoral Features	
5	Important Dates of Last Elections Held Electors by Gender Service Electors Voters Voters Turnout Polling Stations & Average Number of Electors per Polling Station Electors by Age Group Present Elected Representatives	17-22
	Historical Summary Election Results	
6	Vote Share of Major Parties Winning Margin (Number & Percentage) Polarity of Parties Summary Result of Assembly Segment of Parliamentary Elections 2019, 2014 and 2009 Summary Result of Assembly Elections 2021, 2016 and 2011	23-32
	Polling Station Level Election Results	
7	Name and Number of Polling Station 2021, 2019, 2016, 2014, 2011 and 2009 Polling Station-wise Electors, Voters & Voters Turnout 2021, 2019, 2016, 2014, 2011 and 2009 Polling Station wise Elections Results 2021, 2019, 2016, 2014, 2011 and 2009	33-138
	Share of Assembly Constituency	
8	Share of Assembly Constituency - (Vidhan Sabha) in State, District and Parliamentary Constituency - (Lok Sabha)	139
	Socio-Economic Amenities (2011)	
9	Access to Administrative Units Agricultural, Manufacturing and Industrial Commodities Demographic Indicators Education Health & Manpower Drinking Water Supply Sanitation Entertainment and Recreations Infrastructure Power Food Allocation Distribution and Marketing of Agriculture Commodities Infrastructure Transport and Road Infrastructure Communication Banking and Financial Services Land Use Irrigation Source	141-155
10	Abbreviation & Sources	156-157
11	Disclaimer	158

Location & Political Map



Administrative Setup

List of Village Panchayat & Intermediate Panchayat (Block) Name - 2011

Village Name	Village Panchayat Name	Intermediate Panchayat Name
Ahira	Ichhapur-Nilganj	Barasat - I
Algaria	Paschim Khilkapur	Barasat - I
Ariala	Purba Khilkapur	Barasat - I
Babpur	Purba Khilkapur	Barasat - I
Bagband-Saiberia	Kemia Khamarpara	Barasat - II
Bagberia	Kemia Khamarpara	Barasat - II
Banaspol	Chandigarh-Rohanda	Barasat - II
Banubankra (P)	Shasan	Barasat - II
Barbaria	Paschim Khilkapur	Barasat - I
Barpol	Chandigarh-Rohanda	Barasat - II
Berunanpukhuria	Ichhapur-Nilganj	Barasat - I
Birpur	Chandigarh-Rohanda	Barasat - II
Chaturia	Paschim Khilkapur	Barasat - I
Chaugharla	Chandigarh-Rohanda	Barasat - II
Dariala	Chandigarh-Rohanda	Barasat - II
Domnagar (P)	Chandigarh-Rohanda	Barasat - II
Dubgaria	Paschim Khilkapur	Barasat - I
Fateabad	Ichhapur-Nilganj	Barasat - I
Gobindapur	Kemia Khamarpara	Barasat - II
Gobra	Chandigarh-Rohanda	Barasat - II
Gopalpur Chandigar	Chandigarh-Rohanda	Barasat - II
Jagannathpur	Ichhapur-Nilganj	Barasat - I
Jalsukha	Ichhapur-Nilganj	Barasat - I
Jamtagar	Ichhapur-Nilganj	Barasat - I
Jaypur	Dattapukur-II	Barasat - I
Jojra	Chandigarh-Rohanda	Barasat - II
Kachua	Kemia Khamarpara	Barasat - II
Kaipul	Kemia Khamarpara	Barasat - II
Kapasla	Ichhapur-Nilganj	Barasat - I

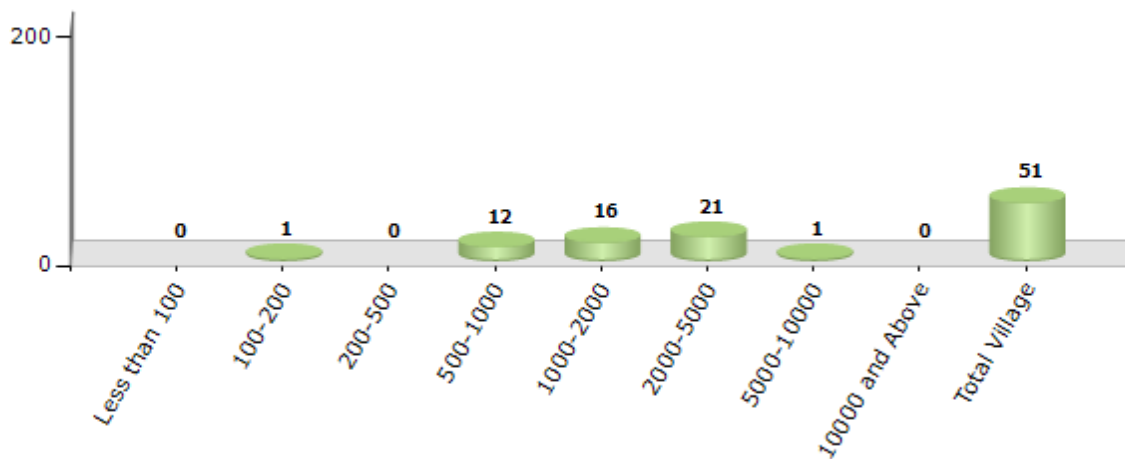
Contd....

Demographics

Number of Villages by Population Size - 2011

Less than 100	100-200	200-500	500-1000	1000-2000	2000-5000	5000-10000	10000 and Above	Total Village
0	1	0	12	16	21	1	0	51

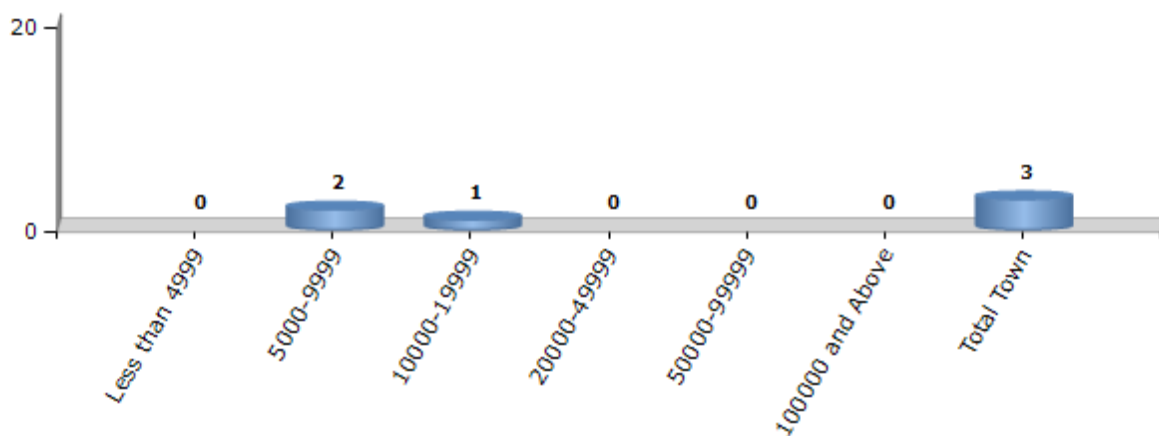
Number of Villages by Population Size - 2011



Number of Towns by Population Size - 2011

Less than 4999	5000-9999	10000-19999	20000-49999	50000-99999	100000 and Above	Total Town
0	2	1	0	0	0	3

Number of Towns by Population Size - 2011

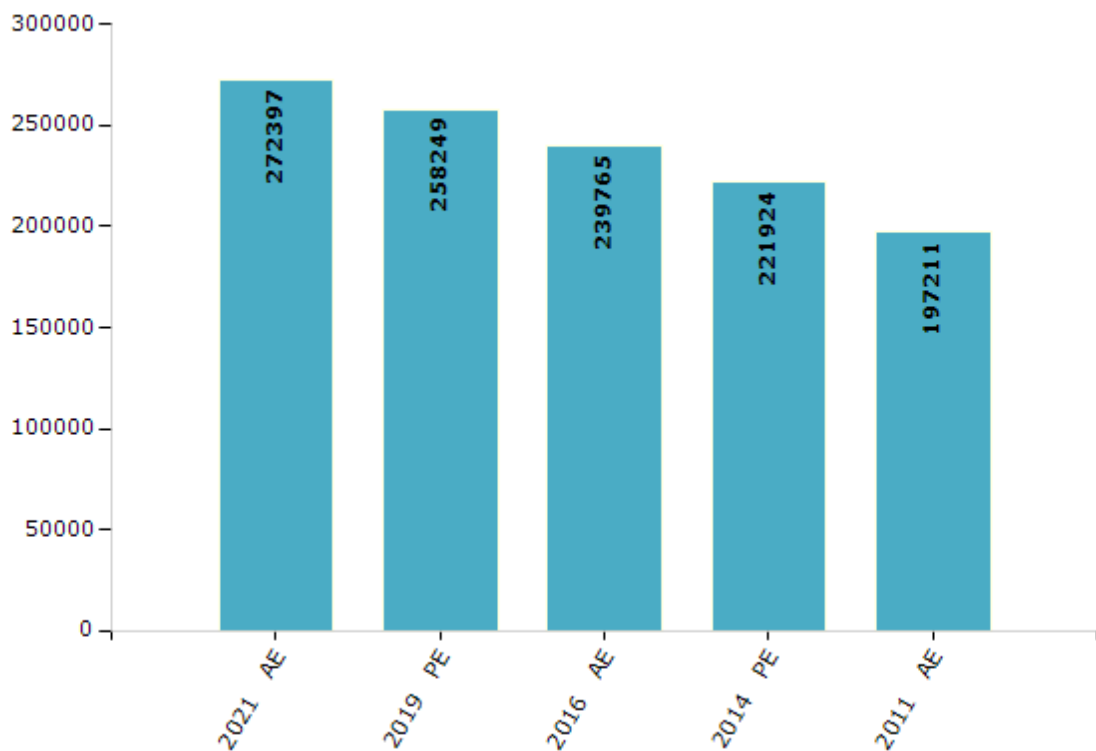


Electoral Features

Electors by Male & Female

Year	Male	Female	Others	Total	Year	Male	Female	Others	Total
2021 AE	137589	134805	3	272397	1991 AE	-	-	-	-
2019 PE	131137	127109	3	258249	1987 AE	-	-	-	-
2016 AE	122566	117196	3	239765	1982 AE	-	-	-	-
2014 PE	114405	107516	3	221924	1977 AE	-	-	-	-
2011 AE	103017	94194	0	197211	1972 AE	-	-	-	-
2009 PE	-	-	-	-	1971 AE	-	-	-	-
2006 AE	-	-	-	-	1969 AE	-	-	-	-
2004 PE	-	-	-	-	1967 AE	-	-	-	-
2001 AE	-	-	-	-	1962 AE	-	-	-	-
1999 PE	-	-	-	-	1957 AE	-	-	-	-
1996 AE	-	-	-	-	1952 AE	-	-	-	-

Number of Electors



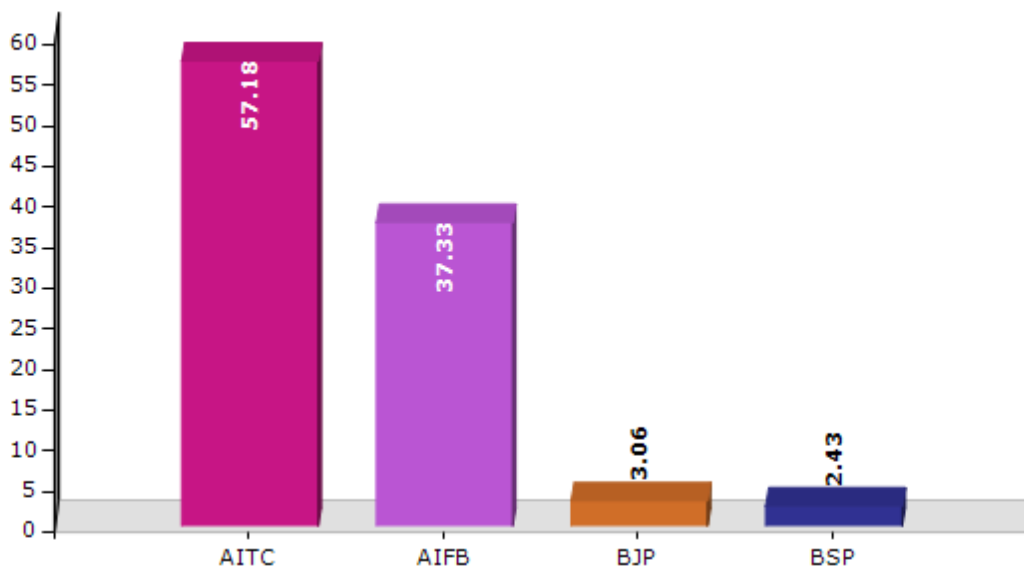
Note : AE : Assembly Election, PE : Assembly Segment of Parliamentary Election

Historical Summary Election Results

Summary Result of Assembly Election - 2011

Candidate Name	Party	Votes	Votes %
Rathin Ghosh	AITC	99841	57.18
Ranjit Chowdhury	AIFB	65173	37.33
Bijoy Banerjee	BJP	5350	3.06
Jaydeb Biswas	BSP	4236	2.43

Votes Percentage of Top Parties - 2011



Polling Station Level Election Results

Number and Name of Polling Stations (PS) (2016)

Number of Polling Stations	Name of Polling Stations	Number of Polling Stations	Name of Polling Stations
1	Nilganj Sikshyatan High School	22	Kathuria F.P.School
2	Nityagopal F.P.School,R-1	23	Malikapur F.P.School
3	Nityagopal F.P.School,R-2	24	Rudrapur Netaji F.P.School
4	Kokapur F.P.School	25	Ahira Sishu Sikshya Kendra
5	Subhasnagar G.S.F.P.School, R-1	26	Kapasias F.P.School
6	Subhasnagar G.S.F.P.School, R-2	27	Taldharia F.P.School, R-1
7	Subhasnagar F.P.School, R-1	28	Taldharia F.P.School, R-2
8	Subhasnagar F.P.School, R-2	29	Barbaria F.P.School, Room-1
9	Subhas Sangha Club, R-1	30	Barbaria F.P.School, Room-2
10	Subhas Sangha Club, R-2	31	Barbaria F.P.School, Room-3
11	Saibana Jr. Basic School	32	Dubgaria F.P.School, R-1
12	Sadhan Chandra F.P.School	33	Dubgaria F.P.School, R-2
13	Sonakharki F.P.School	34	Mathgram F.P.School
14	Chetana Sangha Icds Centre	35	Khilkapur F.P.School R-1
15	Fateabad Narayanpur F.P.School, R-1	36	Khilkapur F.P.School R-2
16	Fateabad Narayanpur F.P.School, R-2	37	Algaria S.S.K.
17	Sadarapur F.P.School	38	Padmapukur Sishu Sikhaya Niketan, R-1
18	Jogendra Nath M.S.K.	39	Padmapukur Sishu Sikhaya Niketan, R-2
19	Berunanpukuria F.P.School	40	Netajipally S.S.K, R-1
20	Mochpole F.P.School, R-1	41	Netajipally S.S.K, R-2
21	Mochpole F.P.School, R-2	42	Netajipally F.P.School, R-1

Contd....

Polling Station Level Election Results

Polling Station-wise Votes Secured by Overall Top Five Parties in Madhyamgram Assembly in Assembly Election (AE) under Barasat Parliamentary Constituency in West Bengal (2016)

Number of Polling Station	Winner - Rathin Ghosh (AITC)	Runner-up - Tapas Majumder (INC)	3rd - Debasish Mitra (Bapi) (BJP)	4th - Himangshu Mondal (BSP)	5th - ()	NOTA	Other	Total Votes Secured
36	494	174	19	8		6		701
37	636	369	48	16		5		1074
38	323	245	16	7		5		596
39	263	257	9	9		5		543
40	433	123	303	30		7		896
41	544	117	252	23		7		943
42	352	131	340	42		12		877
43	389	215	50	13		7		674
44	622	230	41	12		9		914
45	409	182	27	19		3		640
46	494	224	115	16		9		858
47	360	111	237	40		17		765
48	325	207	397	30		15		974
49	207	258	36	5		7		513
50	305	316	27	7		12		667
51	339	171	28	10		5		553
52	502	309	27	15		6		859
53	403	220	112	10		7		752
54	301	73	50	4		3		431
55	482	228	19	7		9		745
56	274	222	82	19		9		606
57	705	462	33	15		16		1231
58	300	143	45	3		3		494
59	408	220	72	8		4		712
60	498	194	58	16		10		776
61	434	143	61	14		9		661
62	837	397	85	12		16		1347
63	443	243	73	14		10		783
64	383	204	80	11		16		694
65	444	189	84	6		10		733
66	390	174	89	19		13		685
67	406	245	52	13		9		725
68	359	285	56	18		26		744
69	1066	345	90	45		19		1565
70	626	241	103	15		7		992

Contd....

Polling Station Level Election Results

Winner, Runner-up and 3rd Party Position & Winning Margin According to Polling Stations in Madhyamgram Assembly in Assembly Election (AE) under Barasat Parliamentary Constituency in West Bengal (2016)

Polling Station Number	Winner Party	Winner Votes (%)	Runner-up Party	Runner-up Votes (%)	Winning Margin Votes (%)	Third Party	Third Party Votes (%)	Other Votes (%)
75	AITC	582 (50.65)	INC	430 (37.42)	152 (13.23)	BJP	115 (10.01)	22 (1.91)
76	AITC	812 (45.9)	INC	621 (35.1)	191 (10.8)	BJP	267 (15.09)	69 (3.9)
77	AITC	435 (44.85)	INC	382 (39.38)	53 (5.47)	BJP	132 (13.61)	21 (2.16)
78	AITC	185 (50.68)	INC	139 (38.08)	46 (12.6)	BJP	24 (6.58)	17 (4.66)
79	AITC	523 (54.42)	INC	331 (34.44)	192 (19.98)	BJP	74 (7.7)	33 (3.43)
80	AITC	267 (48.11)	INC	238 (42.88)	29 (5.23)	BJP	34 (6.13)	16 (2.88)
81	AITC	354 (48.69)	INC	257 (35.35)	97 (13.34)	BJP	100 (13.76)	16 (2.2)
82	AITC	603 (59)	INC	328 (32.09)	275 (26.91)	BJP	73 (7.14)	18 (1.76)
83	AITC	272 (50.75)	INC	190 (35.45)	82 (15.3)	BJP	55 (10.26)	19 (3.54)
84	AITC	363 (62.05)	INC	162 (27.69)	201 (34.36)	BJP	36 (6.15)	24 (4.1)
85	INC	348 (49.22)	AITC	280 (39.6)	68 (9.62)	BJP	70 (9.9)	9 (1.27)
86	INC	300 (57.25)	AITC	185 (35.31)	115 (21.94)	BJP	24 (4.58)	15 (2.86)
87	AITC	565 (46.93)	INC	480 (39.87)	85 (7.06)	BJP	128 (10.63)	31 (2.57)
88	INC	430 (52.57)	AITC	294 (35.94)	136 (16.63)	BJP	65 (7.95)	29 (3.55)
89	AITC	425 (45.12)	INC	406 (43.1)	19 (2.02)	BJP	72 (7.64)	39 (4.14)
90	AITC	351 (47.56)	INC	316 (42.82)	35 (4.74)	BJP	58 (7.86)	13 (1.76)
91	AITC	346 (48.8)	INC	278 (39.21)	68 (9.59)	BJP	58 (8.18)	27 (3.81)
92	AITC	410 (44.76)	INC	398 (43.45)	12 (1.31)	BJP	80 (8.73)	28 (3.06)
93	INC	455 (43.13)	AITC	445 (42.18)	10 (0.95)	BJP	101 (9.57)	54 (5.12)
94	INC	333 (48.61)	AITC	264 (38.54)	69 (10.07)	BJP	63 (9.2)	25 (3.65)
95	AITC	233 (47.07)	INC	209 (42.22)	24 (4.85)	BJP	38 (7.68)	15 (3.03)
96	AITC	309 (46.54)	INC	282 (42.47)	27 (4.07)	BJP	55 (8.28)	18 (2.71)
97	INC	342 (51.04)	AITC	254 (37.91)	88 (13.13)	BJP	52 (7.76)	22 (3.28)
98	INC	300 (52.63)	AITC	200 (35.09)	100 (17.54)	BJP	46 (8.07)	24 (4.21)
99	AITC	413 (48.88)	INC	357 (42.25)	56 (6.63)	BJP	52 (6.15)	23 (2.72)
100	INC	492 (50.1)	AITC	402 (40.94)	90 (9.16)	BJP	59 (6.01)	29 (2.95)
101	AITC	468 (56.12)	INC	286 (34.29)	182 (21.83)	BJP	52 (6.24)	28 (3.36)
102	AITC	558 (57.41)	INC	342 (35.19)	216 (22.22)	BJP	46 (4.73)	26 (2.67)
103	AITC	296 (48.29)	INC	247 (40.29)	49 (8)	BJP	42 (6.85)	28 (4.57)
104	AITC	259 (50.68)	INC	220 (43.05)	39 (7.63)	BJP	24 (4.7)	8 (1.57)
105	AITC	440 (55.63)	INC	268 (33.88)	172 (21.75)	BJP	62 (7.84)	21 (2.65)
106	AITC	390 (56.77)	INC	231 (33.62)	159 (23.15)	BJP	46 (6.7)	20 (2.91)
107	AITC	315 (54.69)	INC	206 (35.76)	109 (18.93)	BJP	31 (5.38)	24 (4.17)
108	AITC	259 (56.92)	INC	146 (32.09)	113 (24.83)	BJP	35 (7.69)	15 (3.3)
109	AITC	330 (56.51)	INC	211 (36.13)	119 (20.38)	BJP	23 (3.94)	20 (3.42)
110	AITC	345 (49.57)	INC	280 (40.23)	65 (9.34)	BJP	43 (6.18)	28 (4.02)
111	AITC	346 (70.76)	INC	83 (16.97)	263 (53.79)	BJP	36 (7.36)	24 (4.91)

Contd....

Socio-Economic Amenities - Rural

Access to Education Facilities

Particulars	Number of Villages (% of Population)				
	Available	Not Available	If Not Available (Distance of Nearest Facility)		
			A	B	C
Govt. Primary School	50 (98)	1 (2)	0 (0)	0 (0)	0 (0)
Private Primary School	3 (8)	48 (92)	0 (0)	0 (0)	0 (0)
Govt. Middle School	17 (38)	34 (62)	31 (58)	0 (0)	0 (0)
Private Middle School	0 (0)	51 (100)	0 (0)	0 (0)	0 (0)
Govt. Secondary School	6 (12)	45 (88)	43 (86)	1 (1)	0 (0)
Private Secondary School	0 (0)	51 (100)	0 (0)	0 (0)	0 (0)
Govt. Senior Secondary School	5 (10)	46 (90)	38 (78)	6 (10)	0 (0)
Private Senior Secondary School	0 (0)	51 (100)	0 (0)	0 (0)	0 (0)
Govt. Arts and Science Degree College	1 (2)	50 (98)	23 (34)	21 (49)	4 (7)
Private Arts and Science Degree College	0 (0)	51 (100)	0 (0)	0 (0)	0 (0)
Govt. Engineering College	0 (0)	51 (100)	8 (18)	0 (0)	0 (0)
Private Engineering College	1 (2)	50 (98)	18 (29)	22 (44)	1 (2)
Govt. Medicine College	0 (0)	51 (100)	2 (7)	0 (0)	45 (87)
Private Medicine College	0 (0)	51 (100)	0 (0)	0 (0)	1 (1)
Govt. Management Institute	0 (0)	51 (100)	1 (4)	2 (6)	1 (0)
Private Management Institute	3 (5)	48 (95)	14 (19)	17 (38)	7 (11)
Govt. Polytechnic	1 (5)	50 (95)	1 (4)	0 (0)	12 (28)
Private Polytechnic	2 (3)	49 (97)	17 (22)	4 (12)	13 (23)
Govt. Vocational Training School/ITI	1 (5)	50 (95)	1 (4)	6 (14)	28 (44)
Private Vocational Training School/ITI	0 (0)	51 (100)	2 (4)	8 (22)	2 (2)
Govt. Non Formal Training Centre	0 (0)	51 (100)	6 (16)	21 (46)	1 (0)
Private Non Formal Training Centre	0 (0)	51 (100)	0 (0)	0 (0)	2 (3)
Govt. School For Disabled	0 (0)	51 (100)	0 (0)	0 (0)	17 (23)
Private School For Disabled	0 (0)	51 (100)	1 (4)	4 (5)	1 (2)
Government Others	2 (1)	49 (99)	0 (0)	0 (0)	0 (0)
Private Others	0 (0)	51 (100)	0 (0)	0 (0)	0 (0)

Note : Distance A : Less than 5 km; B : Between 5-10 km; C : 10+ km.; Source : Data Analysis is based on 2011 Census.

DISCLAIMER

The Terms of Use and Disclaimer of Datanet India Private Limited (hereinafter referred to as "Datanet") for use of this analysis report of **Madhyamgram Assembly Constituency (Madhyamgram Vidhan Sabha)** :-

1. **Assembly Factbook™** is a Registered Trade Mark owned by Datanet.
2. All the maps are sketched and graphical representation only and have not been drawn to the scale and also not to represent the actual geographical area or boundary of the unit.
3. The data for the aforesaid analysis is based on authentic sources and has been culled from the various publications of Census, CSO and NSSO for district and block level data, various central and state government departments, Central & State Elections Commissions and the concerned Returning Officers' releases, Electoral Rolls, Election results and allied publications, internal assessment, surveys, estimates and analysis. Therefore, certain adjustment of data at micro level may have been done to arrive closer to the macro data.
4. Data have been provided on an "As Is" and "As AVAILABLE" basis
5. The colours shown in the maps or diagram and charts of a particular party, alliance or AC are indicative and do not represent them.
6. This publication which includes maps, sheets, graphs and data would be the property under copyright of Datanet only. The user may use these for its internal study, analysis and research purposes. It's public display, re-selling or any commercial uses by the user are not allowed.
7. Datanet has taken due care and caution in compilation and processing of data and allied information, but does not guarantee the accuracy, adequacy or completeness of any information/analysis and will be not responsible for any errors or omissions or for the results obtained from the use of such information/analysis.
8. All the contents for the publication have been culled from various authentic sources and Datanet reasonably believes such sources to be reliable, but does not make any representations, express or implied as to the accuracy or fitness of use of such information. The information or contents of the information/analysis do not constitute advice and should not be relied upon in making (or refraining from making) any decision. Any reliance placed upon the information provided by Datanet is the sole responsibility and strictly at the user's risk.
9. In no event will Datanet be liable for any damages (including, without limitation, damages for loss of business projects, or loss of profits) arising in contract, tort or otherwise from the use of or inability to use any of its contents, or from any action taken (or refrained from being taken) as a result of using the analysis or any of its contents. Datanet its directors, owners, editors, officials, employees, distributor and agents or any associate will not be liable for any errors in the information contained or any consequences arising from the use of the contents of the provided information/analysis.
10. If any provision of these terms and conditions is held invalid or illegal or unenforceable for any reason by any court of competent jurisdiction, such provision shall be severed and the remainder of provisions of the terms and conditions shall continue in full force and effect as if the Term of Use had been executed with the invalid, illegal or unenforceable provision eliminated.
11. If there are any discrepancies in the information provided, please bring it to attention of Datanet for suitable rectification measures.

**Buy Online This Complete Book At
Datanet India eBooks Store**

www.indiastatpublications.com

or go directly at

[http://www.indiastatpublications.com/
Assembly_factbook/West_Bengal/Barasat/Madhyamgram](http://www.indiastatpublications.com/Assembly_factbook/West_Bengal/Barasat/Madhyamgram)

 **india**stat**elections**

ISBN : 978-93-5293-725-7



9 789352 937257