



West Bengal

# Assembly Factbook™

Rajarhat New Town Assembly Constituency



Key Electoral Data of Rajarhat New Town  
Assembly Constituency (Vidhan Sabha)

West Bengal

# Assembly Factbook™

Rajarhat New Town Assembly Constituency



Rajarhat New Town Vidhan Sabha

## **Editor & Director**

Dr. R.K. Thukral

## **Research Editor**

Dr. Shafeeq Rahman

## **Compiled, Researched and Published by Datanet India Pvt. Ltd.**

D-100, 1st Floor,

Okhla Industrial Area, Phase-I,  
New Delhi- 110020.

Ph.: 91-11- 43580781-84

Email : support@indiastatpublications.com

Website : www.indiastatelections.com

## **Online Book Store :**

www.indiastatpublications.com

**Report No. :** AFB/WB-115-0125

**ISBN :** 978-93-5293-786-8

**First Edition :** January, 2018

**Eighth Updated Edition :** January, 2025

**Price :** Rs. 11500/-

US\$ 310

## **© Datanet India Pvt. Ltd.**

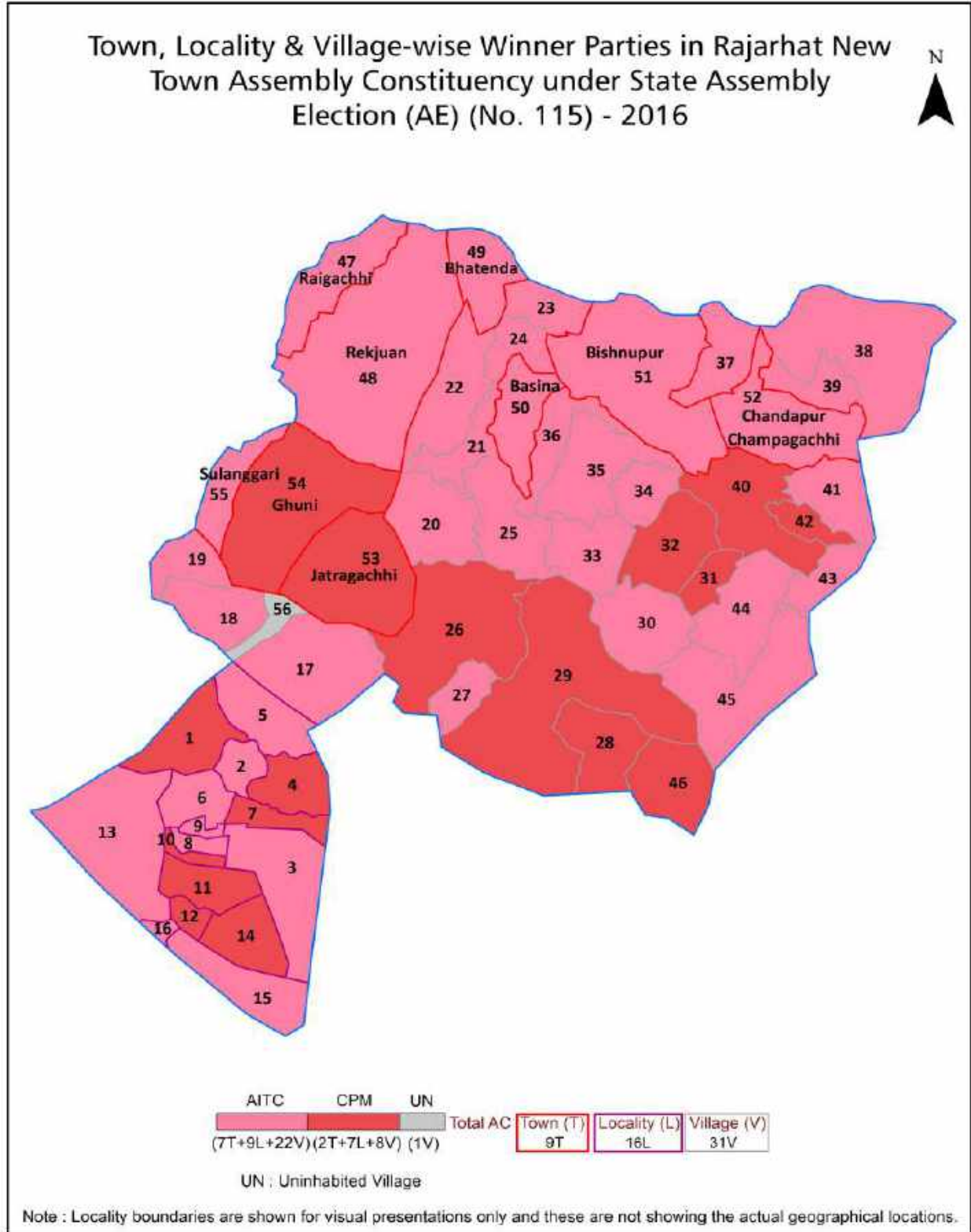
All rights reserved. No part of this book may be reproduced, stored in a retrieval system or transmitted in any form or by any means, mechanical photocopying, photographing, scanning, recording or otherwise without the prior written permission of the publisher. Please refer to Disclaimer at page no. 155 for the use of this publication.

Printed in India

## Contents

No.	Particulars	Page No.
	<b>Introduction</b>	
1	Assembly Constituency - (Vidhan Sabha) at a Glance   Features of Assembly as per Delimitation Commission of India (2008)	1-2
	<b>Location and Political Maps</b>	
2	Location Map   Boundaries of Assembly Constituency - (Vidhan Sabha in District   Boundaries of Assembly Constituency under Parliamentary Constituency - (Lok Sabha)   Town, Locality & Village-wise Winner Parties- 2024, 2021, 2019, 2016, 2014, 2011 and 2009	3-10
	<b>Administrative Setup (2011)</b>	
3	District   Sub-district   Towns   Villages   Inhabited Villages   Uninhabited Villages   Village Panchayat   Intermediate Panchayat	11-15
	<b>Demographics (2011)</b>	
4	Population   Households   Rural/Urban Population   Towns and Villages by Population Size   Sex Ratio (Total & 0-6 Years)   Religious Population   Social Population   Literacy Rate	16-17
	<b>Electoral Features</b>	
5	Important Dates of Last Elections Held   Electors by Gender   Service Electors   Voters   Voters Turnout   Polling Stations & Average Number of Electors per Polling Station   Electors by Age Group   Present Elected Representatives	18-23
	<b>Historical Summary Election Results</b>	
6	Vote Share of Major Parties   Winning Margin (Number & Percentage   Polarity of Parties   Summary Result of Assembly Segment of Parliamentary Elections 2024, 2019, 2014 and 2009   Summary Result of Assembly Elections 2021, 2016 and 2011	24-33
	<b>Polling Station Level Election Results</b>	
7	Name and Number of Polling Station 2024, 2021, 2019, 2016, 2014, 2011 and 2009   Polling Station-wise Electors, Voters & Voters Turnout 2024, 2021, 2019, 2016, 2014, 2011 and 2009   Polling Station wise Elections Results 2024, 2021, 2019, 2016, 2014, 2011 and 2009	34-135
	<b>Share of Assembly Constituency</b>	
8	Share of Assembly Constituency - (Vidhan Sabha) in State, District and Parliamentary Constituency - (Lok Sabha)	136
	<b>Socio-Economic Amenities (2011)</b>	
9	Access to Administrative Units   Agricultural, Manufacturing and Industrial Commodities   Demographic Indicators   Education   Health & Manpower   Drinking Water Supply   Sanitation   Entertainment and Recreations Infrastructure   Power   Food Allocation Distribution and Marketing of Agriculture Commodities Infrastructure   Transport and Road Infrastructure   Communication   Banking and Financial Services   Land Use   Irrigation Source	138-152
10	<b>Abbreviation &amp; Sources</b>	153-154
11	<b>Disclaimer</b>	155

Location & Political Map





## Administrative Setup

### List of Village Panchayat & Intermediate Panchayat (Block) Name - 2011

Village Name	Village Panchayat Name	Intermediate Panchayat Name
Akandakeshari	Patharghata	Rajarhat
Arbelia	Chandpur	Rajarhat
Bagdobamachhi Bhanga	Chandpur	Rajarhat
Bagu	Chandpur	Rajarhat
Baligari	Patharghata	Rajarhat
Bazetaraf	Chandpur	Rajarhat
Chakpachuria	Patharghata	Rajarhat
Chhapna	Patharghata	Rajarhat
Chhota Chanpur	Rajarhat Bishnupur-II	Rajarhat
Dharsamoktarpur	Rajarhat Bishnupur-II	Rajarhat
Ganragari	Patharghata	Rajarhat
Hudarait	Chandpur	Rajarhat
Jagadishpur	Rajarhat Bishnupur-I	Rajarhat
Jamalpara	Rajarhat Bishnupur-II	Rajarhat
Jhalgachhi	Chandpur	Rajarhat
Kadampukur	Patharghata	Rajarhat
Kalaberia	Rajarhat Bishnupur-I	Rajarhat
Kalikapur	Patharghata	Rajarhat
Kasinathpur	Patharghata	Rajarhat
Khamar	Rajarhat Bishnupur-I	Rajarhat
Mahammadpur	Rajarhat Bishnupur-II	Rajarhat
Mahishgot	Mahisbathan-II	Rajarhat
Mobarekpur	Chandpur	Rajarhat
Nawabad	Chandpur	Rajarhat
Panapukuria	Chandpur	Rajarhat
Patharghata	Patharghata	Rajarhat
Sikharpur	Chandpur	Rajarhat
Tarulia	Mahisbathan-II	Rajarhat
Thakdari	Mahisbathan-II	Rajarhat

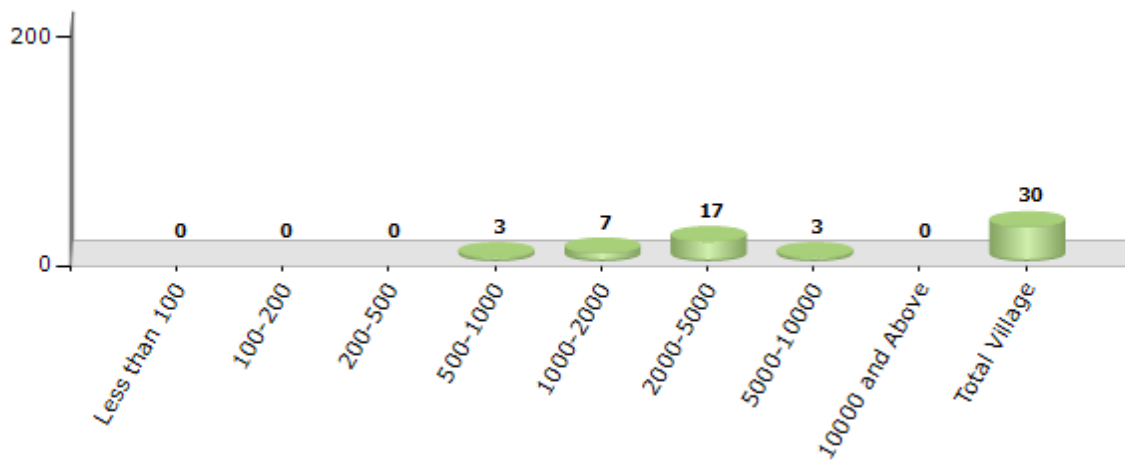
Contd....

Demographics

Number of Villages by Population Size - 2011

Less than 100	100-200	200-500	500-1000	1000-2000	2000-5000	5000-10000	10000 and Above	Total Village
0	0	0	3	7	17	3	0	30

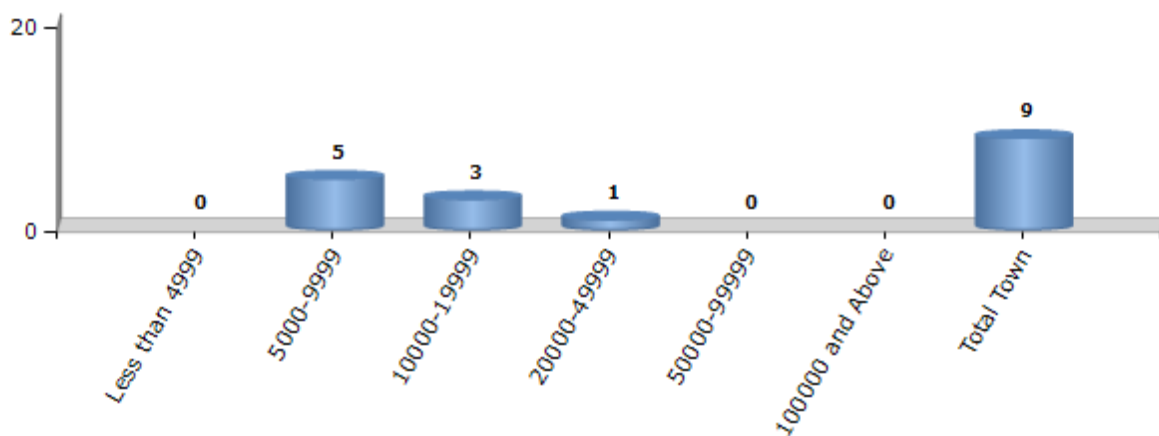
Number of Villages by Population Size - 2011



Number of Towns by Population Size - 2011

Less than 4999	5000-9999	10000-19999	20000-49999	50000-99999	100000 and Above	Total Town
0	5	3	1	0	0	9

Number of Towns by Population Size - 2011

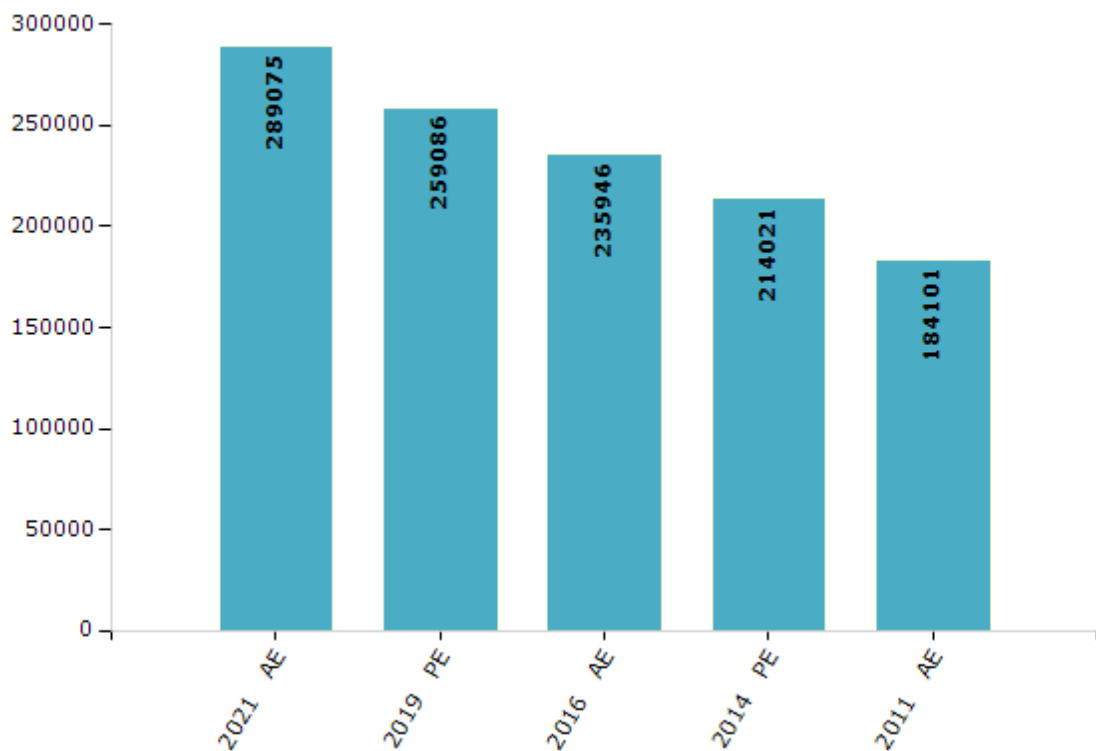


## Electoral Features

### Electors by Male & Female

Year	Male	Female	Others	Total	Year	Male	Female	Others	Total
2021 AE	146954	142112	9	289075	1991 AE	-	-	-	-
2019 PE	132944	126135	7	259086	1987 AE	-	-	-	-
2016 AE	121429	114510	7	235946	1982 AE	-	-	-	-
2014 PE	111093	102923	5	214021	1977 AE	-	-	-	-
2011 AE	96782	87319	0	184101	1972 AE	-	-	-	-
2009 PE	-	-	-	-	1971 AE	-	-	-	-
2006 AE	-	-	-	-	1969 AE	-	-	-	-
2004 PE	-	-	-	-	1967 AE	-	-	-	-
2001 AE	-	-	-	-	1962 AE	-	-	-	-
1999 PE	-	-	-	-	1957 AE	-	-	-	-
1996 AE	-	-	-	-	1952 AE	-	-	-	-

Number of Electors



Note : AE : Assembly Election, PE : Assembly Segment of Parliamentary Election

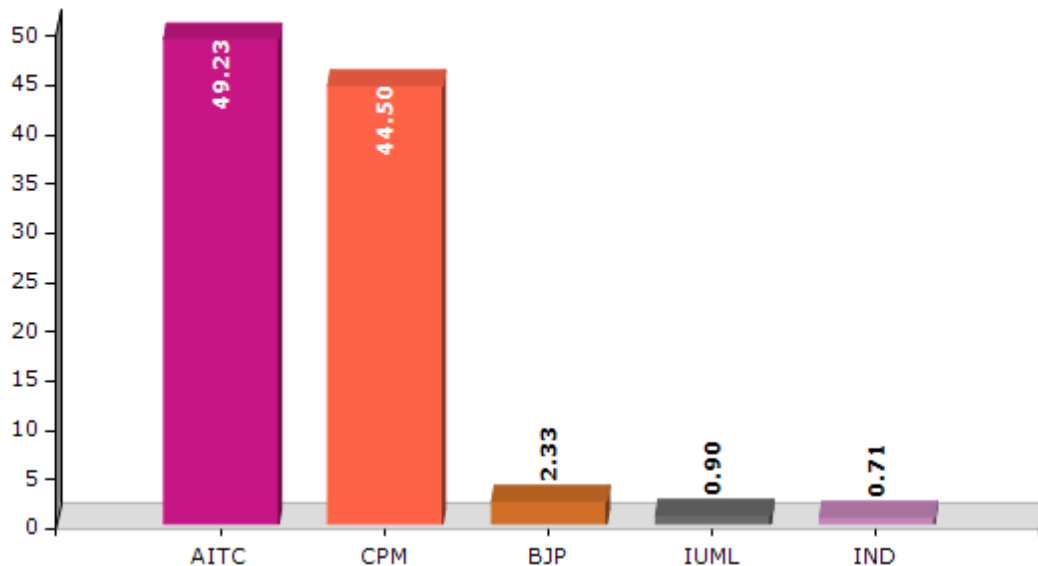


## Historical Summary Election Results

### Summary Result of Assembly Election - 2011

Candidate Name	Party	Votes	Votes %
Sabyasachi Dutta	AITC	80738	49.23
Tapash Chatterjee	CPM	72991	44.5
Priyalal Dutta	BJP	3827	2.33
Md. Salim Makkar	IUML	1474	0.9
Tapan Kumar Paul	IND	1159	0.71
Himangsu Mallick	IND	1093	0.67
Gopal Chakraborty	IND	881	0.54
Basudeb Naskar	BSP	834	0.51
Kashem Gazi	IND	665	0.41
Atin Kumar Roy	IND	345	0.21

Votes Percentage of Top Parties - 2011



## Polling Station Level Election Results

### Number and Name of Polling Stations (PS) (2016)

Number of Polling Stations	Name of Polling Stations	Number of Polling Stations	Name of Polling Stations
1	Kadihati Kalinath High School,Room-1	22	Beraberi Purbapara F.P School
2	Kadihati Kalinath High School,Room-2	23	Beraberi Purbapara F.P School, Room-1
3	Ganti Kadihati Junior Basic School, Room-1	24	Beraberi Purbapara F.P School
4	Ganti Kadihati Junior Basic School, Room- 2	25	Beraberi Purbapara F.P School, Room-2
5	Kadihati Kalinath High School, Room-3	26	Narayanpur Vivekananda Vidyalaya
6	Kadihati Kalinath High School, Room-4	27	Narayanpur Vivekananda Vidyalaya
7	Ganti Kadihati Junior Basic School, Room-3	28	Narayanpur Vivekananda Vidyalaya
8	Ganti Kadihati Junior Basic School, Room-4	29	Narayanpur, G.S.F.P School, Room-3
9	Narayanpur Beraberi F.P School, Room-1	30	Narayanpur, G.S.F.P School, Room-4
10	Narayanpur Beraberi F.P School, Room-2	31	Dakshin Narayanpur Muzaffar Ahmed Smritividyalaya, Room-1
11	Narayanpur Beraberi F.P School, Room-3	32	Dakshin Narayanpur Muzaffar Ahmed Smritividyalaya, Room-2
12	Narayanpur Beraberi F.P School, Room-4	33	Pallisree Building, Room-1
13	Narayanpur G.S.F.P School, Room-1	34	Pallisree Building, Room-2
14	Narayanpur G.S.F.P School, Room-2	35	Gopalpur, F.P. School, Room-I
15	Mridul Smriti Vidyamandir Misonaribrothers(New Building, Niranjapally), Room-1	36	Gopalpur, F.P. School, Room-2
16	Mridul Smriti Vidyamandir Misonaribrothers(New Building, Niranjapally), Room-2	37	Gopalpur Arjunpur 1No. Puratan Grampanchayat Office
17	St. Stephen School,Room-1	38	Office Of Ward No. : 6
18	St. Stephen School,Room-2	39	Gopalpur, F.P. School, Room-3
19	Ghoshpara Beraberi F.P School, Room-I	40	Salua Islamia Siksha Sibir(Madrasha)
20	Ghoshpara Beraberi F.P School, Room-2	41	Gopalpur, F.P. School, Room-5
21	Ghoshpara Beraberi F.P School, Room-3	42	Tarun Sangha , Gopalpur

Contd....

## Polling Station Level Election Results

### Polling Station-wise Votes Secured by Overall Top Five Parties in Rajarhat New Town Assembly in Assembly Election (AE) under Barasat Parliamentary Constituency in West Bengal (2016)

Number of Polling Station	Winner - Sabya Sachi Dutta (AITC)	Runner-up - Narendra Nath Chatterjee (Balai) (CPM)	3rd - Nupur Ghosh (BJP)	4th - SK. MD. Salim (WPOI)	5th - Bhaskar Roy (BSP)	NOTA	Other	Total Votes Secured
36	253	78	21	1	1	4	0	358
37	246	224	22	4	4	12	2	514
38	247	267	36	2	7	10	7	576
39	364	212	56	5	8	8	4	657
40	457	244	25	77	10	10	4	827
41	387	459	80	17	4	8	9	964
42	350	194	50	10	0	9	3	616
43	394	223	67	1	1	12	1	699
44	367	212	80	6	3	9	3	680
45	271	232	40	7	2	10	1	563
46	496	290	78	3	5	17	3	892
47	326	379	69	3	7	7	2	793
48	261	356	53	0	6	6	6	688
49	474	467	77	21	4	11	7	1061
50	293	248	80	4	7	9	3	644
51	407	270	94	7	8	11	4	801
52	141	348	41	8	7	11	2	558
53	234	410	47	12	6	9	5	723
54	201	401	63	5	3	10	2	685
55	207	408	64	13	6	8	2	708
56	298	370	9	13	6	6	3	705
57	166	283	90	3	3	12	1	558
58	169	255	30	4	5	4	2	469
59	329	569	115	4	7	21	7	1052
60	169	299	23	5	4	3	1	504
61	316	207	108	3	2	5	4	645
62	399	270	96	2	13	8	5	793
63	274	304	71	9	15	12	2	687
64	271	235	23	10	9	9	8	565
65	229	250	15	9	3	8	4	518
66	264	390	31	5	7	6	5	708
67	367	412	35	10	13	6	5	848
68	216	126	34	1	1	9	1	388
69	294	190	37	2	6	9	5	543
70	260	201	17	6	5	5	6	500

Contd....

**Polling Station Level Election Results**

**Winner, Runner-up and 3rd Party Position & Winning Margin According to Polling Stations in Rajarhat New Town Assembly in Assembly Election (AE) under Barasat Parliamentary Constituency in West Bengal (2016)**

Polling Station Number	Winner Party	Winner Votes (%)	Runner-up Party	Runner-up Votes (%)	Winning Margin Votes (%)	Third Party	Third Party Votes (%)	Other Votes (%)
75	CPM	256 (46.55)	AITC	242 (44)	14 (2.55)	BJP	25 (4.55)	27 (4.91)
76	CPM	383 (47.88)	AITC	338 (42.25)	45 (5.63)	BJP	31 (3.88)	48 (6)
77	CPM	295 (41.78)	AITC	257 (36.4)	38 (5.38)	BJP	118 (16.71)	36 (5.1)
78	CPM	313 (50.24)	AITC	193 (30.98)	120 (19.26)	BJP	82 (13.16)	35 (5.62)
79	CPM	300 (47.47)	AITC	234 (37.03)	66 (10.44)	BJP	70 (11.08)	28 (4.43)
80	CPM	362 (44.8)	AITC	321 (39.73)	41 (5.07)	BJP	101 (12.5)	24 (2.97)
81	CPM	344 (44.97)	AITC	270 (35.29)	74 (9.68)	BJP	114 (14.9)	37 (4.84)
82	CPM	357 (40.85)	AITC	337 (38.56)	20 (2.29)	BJP	147 (16.82)	33 (3.78)
83	CPM	439 (43.9)	AITC	331 (33.1)	108 (10.8)	BJP	170 (17)	60 (6)
84	CPM	442 (44.56)	AITC	384 (38.71)	58 (5.85)	BJP	139 (14.01)	27 (2.72)
85	CPM	373 (46.28)	AITC	251 (31.14)	122 (15.14)	BJP	163 (20.22)	19 (2.36)
86	CPM	530 (45.73)	AITC	439 (37.88)	91 (7.85)	BJP	155 (13.37)	35 (3.02)
87	CPM	325 (44.7)	AITC	311 (42.78)	14 (1.92)	BJP	69 (9.49)	22 (3.03)
88	AITC	473 (50.43)	CPM	337 (35.93)	136 (14.5)	BJP	89 (9.49)	39 (4.16)
89	AITC	210 (46.05)	CPM	197 (43.2)	13 (2.85)	BJP	40 (8.77)	9 (1.97)
90	AITC	347 (49.01)	CPM	272 (38.42)	75 (10.59)	BJP	72 (10.17)	17 (2.4)
91	AITC	414 (45.49)	CPM	335 (36.81)	79 (8.68)	BJP	136 (14.95)	25 (2.75)
92	AITC	343 (51.27)	CPM	224 (33.48)	119 (17.79)	BJP	82 (12.26)	20 (2.99)
93	AITC	533 (49.58)	CPM	400 (37.21)	133 (12.37)	BJP	107 (9.95)	35 (3.26)
94	CPM	436 (50.93)	AITC	334 (39.02)	102 (11.91)	BJP	63 (7.36)	23 (2.69)
95	CPM	324 (44.69)	AITC	310 (42.76)	14 (1.93)	BJP	69 (9.52)	22 (3.03)
96	AITC	389 (44.71)	CPM	356 (40.92)	33 (3.79)	BJP	94 (10.8)	31 (3.56)
97	AITC	423 (49.13)	CPM	380 (44.13)	43 (5)	BJP	43 (4.99)	15 (1.74)
98	AITC	404 (40.97)	CPM	404 (40.97)	0 (0)	BJP	121 (12.27)	57 (5.78)
99	CPM	388 (46.92)	AITC	348 (42.08)	40 (4.84)	BJP	69 (8.34)	22 (2.66)
100	CPM	333 (49.93)	AITC	257 (38.53)	76 (11.4)	BJP	56 (8.4)	21 (3.15)
101	CPM	267 (50)	AITC	214 (40.07)	53 (9.93)	BJP	38 (7.12)	15 (2.81)
102	CPM	428 (48.58)	AITC	320 (36.32)	108 (12.26)	BJP	83 (9.42)	50 (5.68)
103	CPM	322 (44.91)	AITC	320 (44.63)	2 (0.28)	BJP	58 (8.09)	17 (2.37)
104	AITC	330 (46.03)	CPM	322 (44.91)	8 (1.12)	BJP	48 (6.69)	17 (2.37)
105	CPM	470 (45.37)	AITC	460 (44.4)	10 (0.97)	BJP	76 (7.34)	30 (2.9)
106	CPM	413 (45.19)	AITC	344 (37.64)	69 (7.55)	BJP	128 (14)	29 (3.17)
107	CPM	461 (48.89)	AITC	381 (40.4)	80 (8.49)	BJP	83 (8.8)	18 (1.91)
108	AITC	579 (55.73)	CPM	347 (33.4)	232 (22.33)	BJP	79 (7.6)	34 (3.27)
109	AITC	326 (48.01)	CPM	285 (41.97)	41 (6.04)	WPOI	36 (5.3)	32 (4.71)
110	AITC	417 (54.02)	CPM	277 (35.88)	140 (18.14)	WPOI	58 (7.51)	20 (2.59)
111	AITC	545 (55.67)	CPM	285 (29.11)	260 (26.56)	BJP	105 (10.73)	44 (4.49)

Contd....

## Socio-Economic Amenities - Rural

### Access to Education Facilities

Particulars	Number of Villages (% of Population)				
	Available	Not Available	If Not Available (Distance of Nearest Facility)		
			A	B	C
Govt. Primary School	29 (98)	1 (2)	0 (0)	0 (0)	0 (0)
Private Primary School	3 (14)	27 (86)	0 (0)	0 (0)	0 (0)
Govt. Middle School	10 (43)	20 (57)	7 (19)	2 (3)	0 (0)
Private Middle School	2 (7)	28 (93)	0 (0)	0 (0)	0 (0)
Govt. Secondary School	7 (28)	23 (72)	10 (32)	3 (12)	0 (0)
Private Secondary School	0 (0)	30 (100)	0 (0)	0 (0)	0 (0)
Govt. Senior Secondary School	6 (21)	24 (79)	8 (25)	3 (15)	0 (0)
Private Senior Secondary School	0 (0)	30 (100)	0 (0)	0 (0)	0 (0)
Govt. Arts and Science Degree College	0 (0)	30 (100)	1 (5)	12 (48)	5 (16)
Private Arts and Science Degree College	0 (0)	30 (100)	0 (0)	0 (0)	0 (0)
Govt. Engineering College	0 (0)	30 (100)	1 (5)	1 (4)	3 (12)
Private Engineering College	1 (2)	29 (98)	0 (0)	4 (12)	6 (19)
Govt. Medicine College	0 (0)	30 (100)	1 (5)	0 (0)	14 (47)
Private Medicine College	0 (0)	30 (100)	0 (0)	0 (0)	0 (0)
Govt. Management Institute	0 (0)	30 (100)	0 (0)	0 (0)	2 (4)
Private Management Institute	0 (0)	30 (100)	4 (27)	3 (9)	5 (13)
Govt. Polytechnic	0 (0)	30 (100)	0 (0)	0 (0)	12 (43)
Private Polytechnic	0 (0)	30 (100)	1 (5)	4 (19)	0 (0)
Govt. Vocational Training School/ITI	0 (0)	30 (100)	3 (8)	1 (5)	1 (1)
Private Vocational Training School/ITI	0 (0)	30 (100)	2 (10)	8 (37)	0 (0)
Govt. Non Formal Training Centre	0 (0)	30 (100)	3 (8)	2 (5)	0 (0)
Private Non Formal Training Centre	1 (2)	29 (98)	1 (5)	2 (13)	0 (0)
Govt. School For Disabled	1 (6)	29 (94)	1 (5)	2 (13)	5 (13)
Private School For Disabled	0 (0)	30 (100)	0 (0)	0 (0)	0 (0)
Government Others	0 (0)	30 (100)	0 (0)	0 (0)	0 (0)
Private Others	0 (0)	30 (100)	0 (0)	0 (0)	0 (0)

Note : Distance A : Less than 5 km; B : Between 5-10 km; C : 10+ km.; Source : Data Analysis is based on 2011 Census.

## DISCLAIMER

The Terms of Use and Disclaimer of Datanet India Private Limited (hereinafter referred to as "Datanet") for use of this analysis report of **Rajarhat New Town Assembly Constituency (Rajarhat New Town Vidhan Sabha) :-**

1. **Assembly Factbook™** is a Registered Trade Mark owned by Datanet.
2. All the maps are sketched and graphical representation only and have not been drawn to the scale and also not to represent the actual geographical area or boundary of the unit.
3. The data for the aforesaid analysis is based on authentic sources and has been culled from the various publications of Census, CSO and NSSO for district and block level data, various central and state government departments, Central & State Elections Commissions and the concerned Returning Officers' releases, Electoral Rolls, Election results and allied publications, internal assessment, surveys, estimates and analysis. Therefore, certain adjustment of data at micro level may have been done to arrive closer to the macro data.
4. Data have been provided on an "As Is" and "As AVAILABLE" basis
5. The colours shown in the maps or diagram and charts of a particular party, alliance or AC are indicative and do not represent them.
6. This publication which includes maps, sheets, graphs and data would be the property under copyright of Datanet only. The user may use these for its internal study, analysis and research purposes. It's public display, re-selling or any commercial uses by the user are not allowed.
7. Datanet has taken due care and caution in compilation and processing of data and allied information, but does not guarantee the accuracy, adequacy or completeness of any information/analysis and will be not responsible for any errors or omissions or for the results obtained from the use of such information/analysis.
8. All the contents for the publication have been culled from various authentic sources and Datanet reasonably believes such sources to be reliable, but does not make any representations, express or implied as to the accuracy or fitness of use of such information. The information or contents of the information/analysis do not constitute advice and should not be relied upon in making (or refraining from making) any decision. Any reliance placed upon the information provided by Datanet is the sole responsibility and strictly at the user's risk.
9. In no event will Datanet be liable for any damages (including, without limitation, damages for loss of business projects, or loss of profits) arising in contract, tort or otherwise from the use of or inability to use any of its contents, or from any action taken (or refrained from being taken) as a result of using the analysis or any of its contents. Datanet its directors, owners, editors, officials, employees, distributor and agents or any associate will not be liable for any errors in the information contained or any consequences arising from the use of the contents of the provided information/analysis.
10. If any provision of these terms and conditions is held invalid or illegal or unenforceable for any reason by any court of competent jurisdiction, such provision shall be severed and the remainder of provisions of the terms and conditions shall continue in full force and effect as if the Term of Use had been executed with the invalid, illegal or unenforceable provision eliminated.
11. If there are any discrepancies in the information provided, please bring it to attention of Datanet for suitable rectification measures.



**Buy Online This Complete Book At**  
**Datanet India eBooks Store**

[www.indiastatpublications.com](http://www.indiastatpublications.com)

or go directly at

[http://www.indiastatpublications.com/  
Assembly\\_factbook/West\\_Bengal/Barasat/  
Rajarhat\\_New\\_Town](http://www.indiastatpublications.com/Assembly_factbook/West_Bengal/Barasat/Rajarhat_New_Town)

 **india**stat**elections**

