



West Bengal

Assembly Factbook™

Bardhaman Uttar Assembly Constituency



Key Electoral Data of Bardhaman Uttar
Assembly Constituency (Vidhan Sabha)

West Bengal

Assembly Factbook™

Bardhaman Uttar Assembly Constituency



Bardhaman Uttar Vidhan Sabha

Editor & Director

Dr. R.K. Thukral

Research Editor

Dr. Shafeeq Rahman

Compiled, Researched and Published by Datanet India Pvt. Ltd.

D-100, 1st Floor,

Okhla Industrial Area, Phase-I,
New Delhi- 110020.

Ph.: 91-11- 43580781-84

Email : support@indiastatpublications.com

Website : www.indiastatelections.com

Online Book Store :

www.indiastatpublications.com

Report No. : AFB/WB-266-0125

ISBN : 978-93-5293-581-9

First Edition : January, 2018

Eighth Updated Edition : January, 2025

Price : Rs. 11500/-

US\$ 310

© Datanet India Pvt. Ltd.

All rights reserved. No part of this book may be reproduced, stored in a retrieval system or transmitted in any form or by any means, mechanical photocopying, photographing, scanning, recording or otherwise without the prior written permission of the publisher. Please refer to Disclaimer at page no. 177 for the use of this publication.

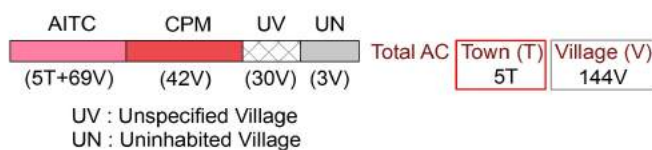
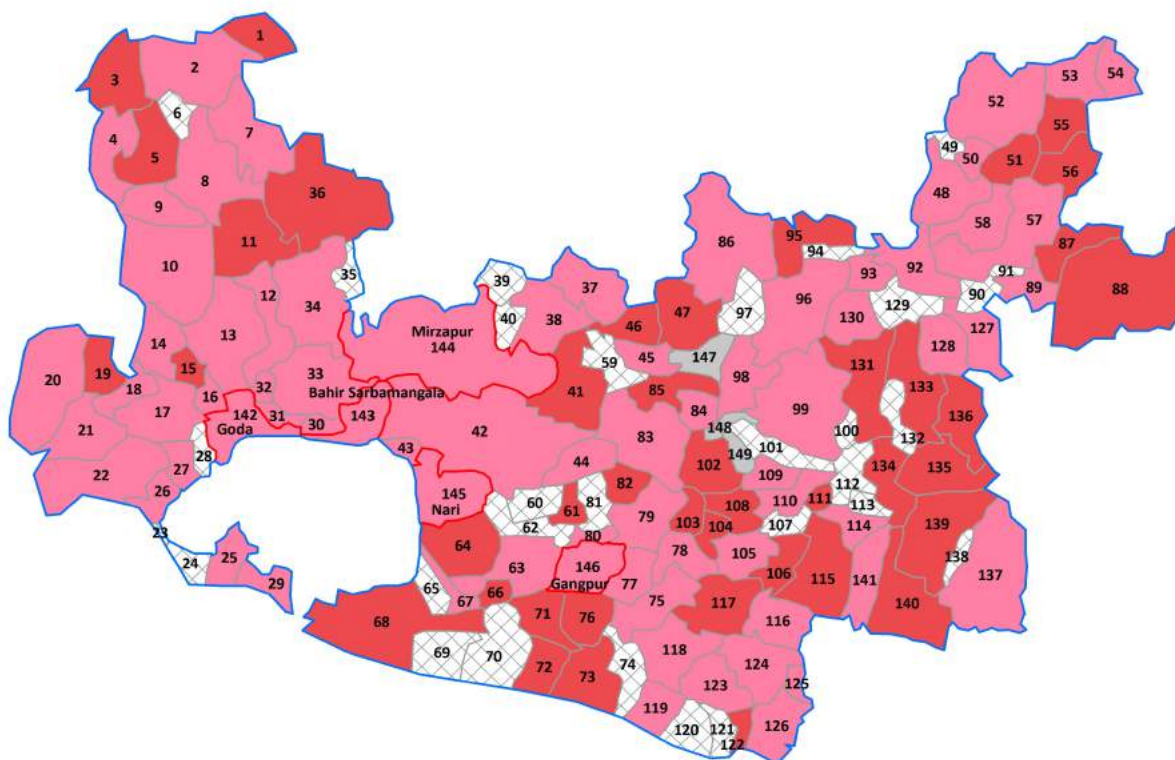
Printed in India

Contents

No.	Particulars	Page No.
	Introduction	
1	Assembly Constituency - (Vidhan Sabha) at a Glance Features of Assembly as per Delimitation Commission of India (2008)	1-2
	Location and Political Maps	
2	Location Map Boundaries of Assembly Constituency - (Vidhan Sabha) in District Boundaries of Assembly Constituency under Parliamentary Constituency - (Lok Sabha) Town & Village-wise Winner Parties- 2024, 2021, 2019, 2016, 2014, 2011 and 2009	3-10
	Administrative Setup (2011)	
3	District Sub-district Towns Villages Inhabited Villages Uninhabited Villages Village Panchayat Intermediate Panchayat	11-18
	Demographics (2011)	
4	Population Households Rural/Urban Population Towns and Villages by Population Size Sex Ratio (Total & 0-6 Years) Religious Population Social Population Literacy Rate	19-20
	Electoral Features	
5	Important Dates of Last Elections Held Electors by Gender Service Electors Voters Voters Turnout Polling Stations & Average Number of Electors per Polling Station Electors by Age Group Present Elected Representatives	21-26
	Historical Summary Election Results	
6	Vote Share of Major Parties Winning Margin (Number & Percentage) Polarity of Parties Summary Result of Assembly Segment of Parliamentary Elections 2024, 2019, 2014, 2009, 2004 and 1999 Summary Result of Assembly Elections 2021, 2016, 2011, 2006, 2001, 1996, 1991, 1987, 1982, 1977, 1972, 1971, 1969 and 1967	27-49
	Polling Station Level Election Results	
7	Name and Number of Polling Station 2024, 2021, 2019, 2016, 2014, 2011 and 2009 Polling Station-wise Electors, Voters & Voters Turnout 2024, 2021, 2019, 2016, 2014, 2011 and 2009 Polling Station wise Elections Results 2024, 2021, 2019, 2016, 2014, 2011 and 2009	50-157
	Share of Assembly Constituency	
8	Share of Assembly Constituency - (Vidhan Sabha) in State, District and Parliamentary Constituency - (Lok Sabha)	158
	Socio-Economic Amenities (2011)	
9	Access to Administrative Units Agricultural, Manufacturing and Industrial Commodities Demographic Indicators Education Health & Manpower Drinking Water Supply Sanitation Entertainment and Recreations Infrastructure Power Food Allocation Distribution and Marketing of Agriculture Commodities Infrastructure Transport and Road Infrastructure Communication Banking and Financial Services Land Use Irrigation Source	160-174
10	Abbreviation & Sources	175-176
11	Disclaimer	177

Location & Political Map

Town & Village-wise Winner Parties in Bardhaman Uttar Assembly
Constituency under State Assembly Election (AE) (No. 266)
2016



Administrative Setup

List of Village Panchayat & Intermediate Panchayat (Block) Name - 2011

Village Name	Village Panchayat Name	Intermediate Panchayat Name
Alampur	Baghar-I	Burdwan - I
Alisha	Baikunthapur-II	Burdwan - II
Amar	Saraitikar	Burdwan - I
Amirpur	Baikunthapur-II	Burdwan - II
Amra	Barasul-I	Burdwan - II
Aswatthagaria	Baikunthapur-I	Burdwan - II
Ataghar	Gobindapur	Burdwan - II
Ausha	Nabastha-I	Burdwan - II
Baghar	Baghar-II	Burdwan - I
Baharpur	Belkash	Burdwan - I
Baikunthapur	Baikunthapur-I	Burdwan - II
Baje Salepur	Barasul-II	Burdwan - II
Bakalsa	Bandul-I	Burdwan - I
Balgana	Kurmun-II	Burdwan - II
Baman Sirajpur	Bandul-I	Burdwan - I
Bamchandaipur	Baikunthapur-I	Burdwan - II
Banagram	Gobindapur	Burdwan - II
Bandul	Bandul-I	Burdwan - I
Barshua	Nabastha-I	Burdwan - II
Barshul	Barasul-II	Burdwan - II
Basatpur	Gobindapur	Burdwan - II
Becharhat (P)	Baikunthapur-II	Burdwan - II
Begut	Nabastha-I	Burdwan - II
Belkash	Belkash	Burdwan - I
Belna	Barasul-II	Burdwan - II
Bhaita	Nabastha-II	Burdwan - II
Bhandardihi	Bandul-I	Burdwan - I
Bhita	Rayan-II	Burdwan - I
Bidchhala	Saraitikar	Burdwan - I

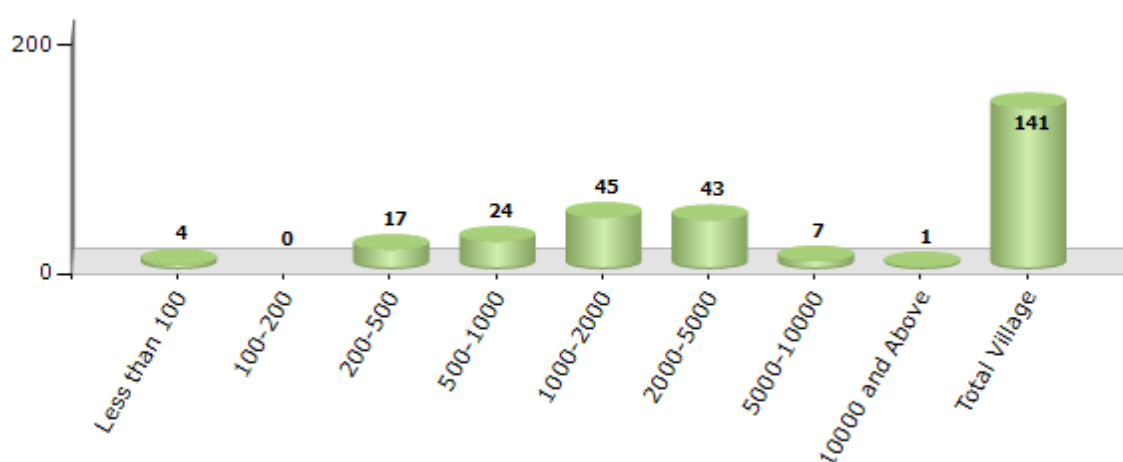
Contd....

Demographics

Number of Villages by Population Size - 2011

Less than 100	100-200	200-500	500-1000	1000-2000	2000-5000	5000-10000	10000 and Above	Total Village
4	0	17	24	45	43	7	1	141

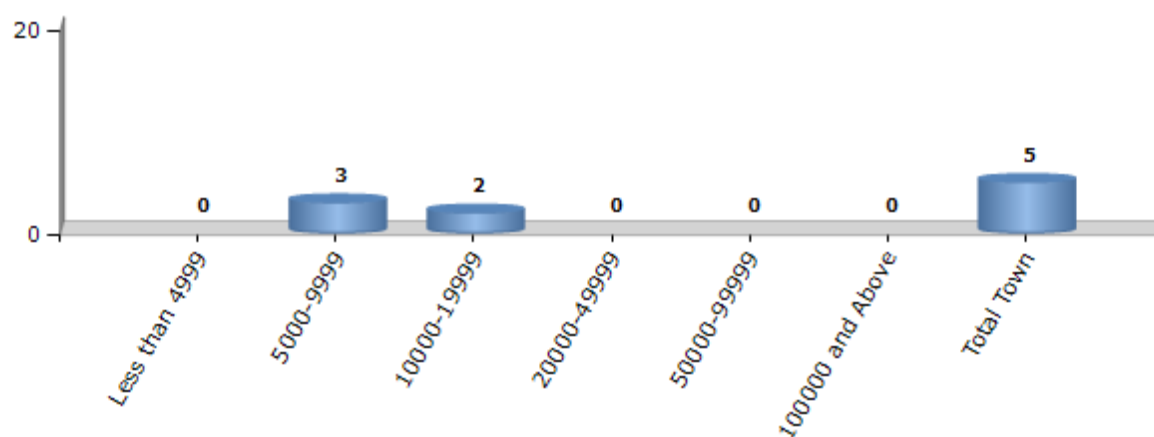
Number of Villages by Population Size - 2011



Number of Towns by Population Size - 2011

Less than 4999	5000-9999	10000-19999	20000-49999	50000-99999	100000 and Above	Total Town
0	3	2	0	0	0	5

Number of Towns by Population Size - 2011



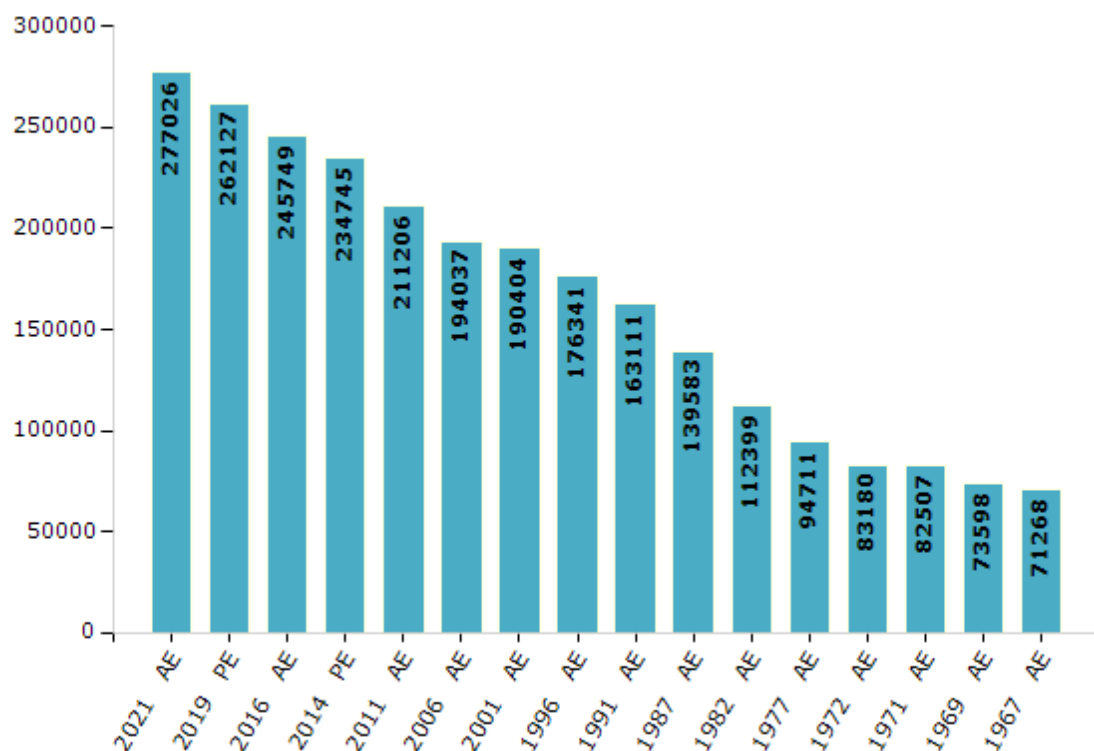
Electoral Features

Electors by Male & Female

Year	Male	Female	Others	Total
2021 AE	138385	138639	2	277026
2019 PE	131740	130385	2	262127
2016 AE	124410	121337	2	245749
2014 PE	119760	114984	1	234745
2011 AE	108511	102695	0	211206
2009 PE	-	-	-	-
2006 AE	98240	95797	-	194037
2004 PE	-	-	-	-
2001 AE	95034	95370	-	190404
1999 PE	-	-	-	-
1996 AE	90147	86194	-	176341

Year	Male	Female	Others	Total
1991 AE	87348	75763	-	163111
1987 AE	72024	67559	-	139583
1982 AE	57271	55128	-	112399
1977 AE	49828	44883	-	94711
1972 AE	43160	40020	-	83180
1971 AE	42025	40482	-	82507
1969 AE	37353	36245	-	73598
1967 AE	-	-	-	71268
1962 AE	-	-	-	-
1957 AE	-	-	-	-
1952 AE	-	-	-	-

Number of Electors



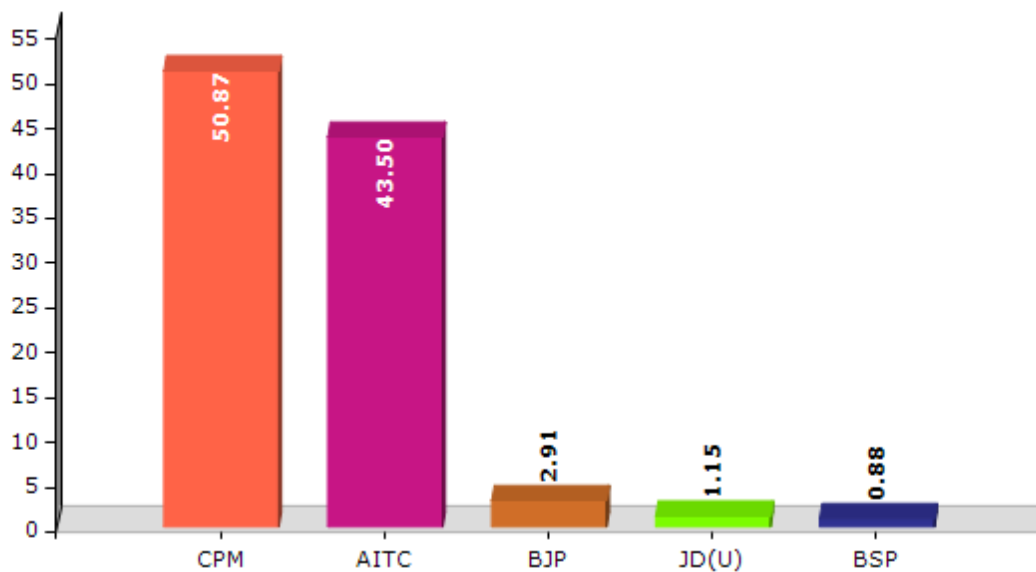
Note : AE : Assembly Election, PE : Assembly Segment of Parliamentary Election

Historical Summary Election Results

Summary Result of Assembly Election - 2011

Candidate Name	Party	Votes	Votes %
Aparna Saha	CPM	98182	50.87
Nisith Kumar Malik	AITC	83949	43.5
Sunil Sen	BJP	5607	2.91
Dipu Chowdhury	JD(U)	2228	1.15
Jay Gopal Das	BSP	1699	0.88
Tarun Kanti Majhi	CPI(ML)(L)	1342	0.7

Votes Percentage of Top Parties - 2011



Polling Station Level Election Results

Number and Name of Polling Stations (PS) (2016)

Number of Polling Stations	Name of Polling Stations	Number of Polling Stations	Name of Polling Stations
1	Mahinagar F.P.School (R-1)	22	Talit F.P.School (Oldbuilding) (R-4)
2	Mahinagar F.P.School (R-2)	23	Purbaghosh Para Icdfs
3	Jagdabad Shasibhusanhigh School (R-1)	24	Baghar Lakshimimonif.P. School (R-1)
4	Jagdabad Shasibhusanhigh School (R-2)	25	Nabamilan Samity Icdfs
5	Pilkhuri F.P. School	26	Baghar Lakshimimonif.P. School (R-2)
6	Panchkula F.P. School (R-1)	27	Simdal Thakmoni Highschool (R-1)
7	Panchkula F.P. School-(R-2)	28	Simdal Thakmoni Highschool (R-3)
8	Junara F.P. School	29	Simdal Thakmoni Highschool (R-2)
9	Kashiara F.P.School (R-1)	30	Simdal Thakmoni Highschool (R-4)
10	Kashiara F.P.School (R-2)	31	Nalakaligram F.P. School(R-1)
11	Gopalpur F.P.School (R-1)	32	Nalakaligram F.P. School(R-2)
12	Gopalpur F.P.School (R-2)	33	Kaligram F.P. School
13	Jiara F.P. School	34	Chandul Fp School(R-1)
14	Alampur F.P.School (R-1)	35	Chandul Fp School(R-2)
15	Alampur F.P.School (R-2)	36	Jhinguti F.P.School
16	Haldi Dey Para F.P.School (R-1)	37	Matial F.P.School (R-1)
17	Haldi Dey Para F.P.School (R-2)	38	Chaknala F.P. School
18	Haldi Dey Para F.P.School (R-3)	39	Matial F.P.School (R-2)
19	Talit F.P.School (Newbuilding) (R-1)	40	Fagupur S.B. F.P.School
20	Talit F.P.School (Newbuilding) (R-3)	41	Belkash Panchananpublic Institution(Highschool) (R-1)
21	Talit F.P.School (Oldbuilding) (R-2)	42	Belkash Panchananpublic Institution(Highschool) (R-2)

Contd....

Polling Station Level Election Results

Polling Station-wise Votes Secured by Overall Top Five Parties in Bardhaman Uttar Assembly in Assembly Election (AE) under Burdwan - Durgapur Parliamentary Constituency in West Bengal (2016)

Number of Polling Station	Winner - Nisith Kumar Malik (AITC)	Runner-up - Aparna Saha (CPM)	3rd - Prasanta Saha (BJP)	4th - Tarun Kanti Majhi (CPI(ML) (L))	5th - Mahadev Malik (BSP)	NOTA	Other	Total Votes Secured
36	147	381	61	4	5	7	0	605
37	266	555	31	4	10	16	0	882
38	132	116	6	2	5	4	0	265
39	288	268	37	9	7	11	0	620
40	285	366	17	6	11	7	0	692
41	424	204	87	14	17	17	0	763
42	213	68	9	8	5	3	0	306
43	376	327	100	6	7	22	0	838
44	530	271	16	4	7	7	0	835
45	350	131	14	4	4	6	0	509
46	337	322	45	6	6	7	0	723
47	306	112	21	9	4	8	0	460
48	441	196	33	13	11	10	0	704
49	391	300	87	6	16	12	0	812
50	452	248	171	5	9	14	0	899
51	371	287	153	11	10	28	0	860
52	558	281	170	10	13	29	0	1061
53	430	151	54	14	8	12	0	669
54	296	313	49	9	6	8	0	681
55	560	185	70	18	10	10	0	853
56	472	444	69	5	7	8	0	1005
57	526	446	80	13	10	24	0	1099
58	503	349	102	9	9	17	0	989
59	335	185	40	10	10	11	0	591
60	200	229	1	1	2	5	0	438
61	395	203	14	8	2	3	0	625
62	434	363	37	10	10	12	0	866
63	436	211	23	6	3	6	0	685
64	516	348	54	15	7	4	0	944
65	251	196	10	7	2	15	0	481
66	338	265	34	13	8	11	0	669
67	389	267	14	13	3	14	0	700
68	392	259	20	3	7	4	0	685
69	568	343	57	17	6	16	0	1007
70	485	365	78	11	7	14	0	960

Contd....

Polling Station Level Election Results

Winner, Runner-up and 3rd Party Position & Winning Margin According to Polling Stations in Bardhaman Uttar Assembly in Assembly Election (AE) under Burdwan - Durgapur Parliamentary Constituency in West Bengal (2016)

Polling Station Number	Winner Party	Winner Votes (%)	Runner-up Party	Runner-up Votes (%)	Winning Margin Votes (%)	Third Party	Third Party Votes (%)	Other Votes (%)
75	AITC	480 (55.36)	CPM	316 (36.45)	164 (18.91)	BJP	33 (3.81)	38 (4.38)
76	AITC	545 (57.43)	CPM	301 (31.72)	244 (25.71)	BJP	64 (6.74)	39 (4.11)
77	AITC	551 (50.23)	CPM	425 (38.74)	126 (11.49)	BJP	75 (6.84)	46 (4.19)
78	AITC	496 (48.06)	CPM	425 (41.18)	71 (6.88)	BJP	50 (4.84)	61 (5.91)
79	CPM	274 (47)	AITC	273 (46.83)	1 (0.17)	BJP	17 (2.92)	19 (3.26)
80	CPM	334 (49.26)	AITC	312 (46.02)	22 (3.24)	BJP	12 (1.77)	20 (2.95)
81	AITC	708 (72.62)	CPM	146 (14.97)	562 (57.65)	BJP	87 (8.92)	34 (3.49)
82	AITC	308 (57.57)	CPM	135 (25.23)	173 (32.34)	BJP	56 (10.47)	36 (6.73)
83	AITC	586 (63.15)	CPM	267 (28.77)	319 (34.38)	BJP	39 (4.2)	36 (3.88)
84	AITC	469 (51.94)	CPM	321 (35.55)	148 (16.39)	BJP	80 (8.86)	33 (3.65)
85	AITC	410 (44.52)	CPM	343 (37.24)	67 (7.28)	BJP	149 (16.18)	19 (2.06)
86	AITC	251 (49.31)	CPM	151 (29.67)	100 (19.64)	BJP	82 (16.11)	25 (4.91)
87	AITC	337 (42.13)	CPM	314 (39.25)	23 (2.88)	BJP	116 (14.5)	33 (4.13)
88	AITC	205 (38.53)	CPM	193 (36.28)	12 (2.25)	BJP	114 (21.43)	20 (3.76)
89	AITC	443 (56.87)	CPM	194 (24.9)	249 (31.97)	BJP	104 (13.35)	38 (4.88)
90	AITC	371 (45.47)	CPM	283 (34.68)	88 (10.79)	BJP	130 (15.93)	32 (3.92)
91	AITC	278 (47.85)	CPM	244 (42)	34 (5.85)	BJP	39 (6.71)	20 (3.44)
92	AITC	366 (49.66)	CPM	328 (44.5)	38 (5.16)	BJP	29 (3.93)	14 (1.9)
93	AITC	528 (50.38)	CPM	423 (40.36)	105 (10.02)	BJP	66 (6.3)	31 (2.96)
94	AITC	230 (67.65)	CPM	65 (19.12)	165 (48.53)	BJP	31 (9.12)	14 (4.12)
95	CPM	384 (47.41)	AITC	364 (44.94)	20 (2.47)	BJP	37 (4.57)	25 (3.09)
96	CPM	454 (51.13)	AITC	344 (38.74)	110 (12.39)	BJP	56 (6.31)	34 (3.83)
97	CPM	366 (51.33)	AITC	303 (42.5)	63 (8.83)	BJP	23 (3.23)	21 (2.95)
98	AITC	167 (45.01)	CPM	155 (41.78)	12 (3.23)	BJP	38 (10.24)	11 (2.96)
99	AITC	190 (61.09)	CPM	96 (30.87)	94 (30.22)	BJP	14 (4.5)	11 (3.54)
100	CPM	404 (46.38)	AITC	401 (46.04)	3 (0.34)	BJP	39 (4.48)	27 (3.1)
101	CPM	486 (48.31)	AITC	466 (46.32)	20 (1.99)	BJP	29 (2.88)	25 (2.49)
102	AITC	345 (50.36)	CPM	288 (42.04)	57 (8.32)	BJP	41 (5.99)	11 (1.61)
103	AITC	291 (61.52)	CPM	143 (30.23)	148 (31.29)	BJP	32 (6.77)	7 (1.48)
104	AITC	505 (48.98)	CPM	468 (45.39)	37 (3.59)	BJP	45 (4.36)	13 (1.26)
105	CPM	416 (49.7)	AITC	363 (43.37)	53 (6.33)	BJP	37 (4.42)	21 (2.51)
106	AITC	501 (54.81)	CPM	370 (40.48)	131 (14.33)	BJP	30 (3.28)	13 (1.42)
107	CPM	487 (48.31)	AITC	467 (46.33)	20 (1.98)	BJP	33 (3.27)	21 (2.08)
108	AITC	542 (57.6)	CPM	346 (36.77)	196 (20.83)	BJP	34 (3.61)	19 (2.02)
109	CPM	358 (46.86)	AITC	356 (46.6)	2 (0.26)	BJP	23 (3.01)	27 (3.53)
110	AITC	335 (56.88)	CPM	205 (34.8)	130 (22.08)	BJP	32 (5.43)	17 (2.89)
111	AITC	381 (56.61)	CPM	225 (33.43)	156 (23.18)	BJP	43 (6.39)	24 (3.57)

Contd....

Socio-Economic Amenities - Rural

Access to Education Facilities

Particulars	Number of Villages (% of Population)				
	Available	Not Available	If Not Available (Distance of Nearest Facility)		
			A	B	C
Govt. Primary School	134 (99)	7 (1)	0 (0)	0 (0)	0 (0)
Private Primary School	4 (3)	137 (97)	0 (0)	0 (0)	0 (0)
Govt. Middle School	57 (59)	84 (41)	63 (29)	4 (2)	0 (0)
Private Middle School	2 (1)	139 (99)	1 (0)	1 (1)	0 (0)
Govt. Secondary School	37 (44)	104 (56)	86 (44)	5 (4)	0 (0)
Private Secondary School	2 (2)	139 (98)	1 (0)	0 (0)	0 (0)
Govt. Senior Secondary School	19 (26)	122 (74)	77 (43)	26 (18)	0 (0)
Private Senior Secondary School	1 (0)	140 (100)	0 (0)	1 (1)	0 (0)
Govt. Arts and Science Degree College	1 (2)	140 (98)	19 (13)	68 (40)	42 (32)
Private Arts and Science Degree College	0 (0)	141 (100)	0 (0)	0 (0)	0 (0)
Govt. Engineering College	0 (0)	141 (100)	8 (10)	28 (15)	28 (18)
Private Engineering College	0 (0)	141 (100)	0 (0)	13 (7)	52 (37)
Govt. Medicine College	0 (0)	141 (100)	8 (10)	41 (22)	78 (53)
Private Medicine College	0 (0)	141 (100)	0 (0)	0 (0)	0 (0)
Govt. Management Institute	0 (0)	141 (100)	7 (8)	25 (13)	27 (20)
Private Management Institute	1 (0)	140 (100)	3 (3)	15 (8)	52 (34)
Govt. Polytechnic	2 (10)	139 (90)	5 (4)	41 (21)	56 (35)
Private Polytechnic	0 (0)	141 (100)	8 (7)	5 (6)	14 (11)
Govt. Vocational Training School/ITI	2 (7)	139 (93)	13 (12)	34 (17)	73 (52)
Private Vocational Training School/ITI	0 (0)	141 (100)	0 (0)	0 (0)	7 (3)
Govt. Non Formal Training Centre	15 (16)	126 (84)	33 (25)	21 (10)	19 (13)
Private Non Formal Training Centre	0 (0)	141 (100)	0 (0)	1 (1)	5 (3)
Govt. School For Disabled	1 (0)	140 (100)	10 (10)	15 (8)	55 (36)
Private School For Disabled	0 (0)	141 (100)	5 (5)	9 (6)	32 (21)
Government Others	3 (2)	138 (98)	0 (0)	0 (0)	0 (0)
Private Others	0 (0)	141 (100)	0 (0)	0 (0)	0 (0)

Note : Distance A : Less than 5 km; B : Between 5-10 km; C : 10+ km.; Source : Data Analysis is based on 2011 Census.

DISCLAIMER

The Terms of Use and Disclaimer of Datanet India Private Limited (hereinafter referred to as "Datanet") for use of this analysis report of **Bardhaman Uttar Assembly Constituency (Bardhaman Uttar Vidhan Sabha)** :-

1. **Assembly Factbook™** is a Registered Trade Mark owned by Datanet.
2. All the maps are sketched and graphical representation only and have not been drawn to the scale and also not to represent the actual geographical area or boundary of the unit.
3. The data for the aforesaid analysis is based on authentic sources and has been culled from the various publications of Census, CSO and NSSO for district and block level data, various central and state government departments, Central & State Elections Commissions and the concerned Returning Officers' releases, Electoral Rolls, Election results and allied publications, internal assessment, surveys, estimates and analysis. Therefore, certain adjustment of data at micro level may have been done to arrive closer to the macro data.
4. Data have been provided on an "As Is" and "As AVAILABLE" basis
5. The colours shown in the maps or diagram and charts of a particular party, alliance or AC are indicative and do not represent them.
6. This publication which includes maps, sheets, graphs and data would be the property under copyright of Datanet only. The user may use these for its internal study, analysis and research purposes. It's public display, re-selling or any commercial uses by the user are not allowed.
7. Datanet has taken due care and caution in compilation and processing of data and allied information, but does not guarantee the accuracy, adequacy or completeness of any information/analysis and will be not responsible for any errors or omissions or for the results obtained from the use of such information/analysis.
8. All the contents for the publication have been culled from various authentic sources and Datanet reasonably believes such sources to be reliable, but does not make any representations, express or implied as to the accuracy or fitness of use of such information. The information or contents of the information/analysis do not constitute advice and should not be relied upon in making (or refraining from making) any decision. Any reliance placed upon the information provided by Datanet is the sole responsibility and strictly at the user's risk.
9. In no event will Datanet be liable for any damages (including, without limitation, damages for loss of business projects, or loss of profits) arising in contract, tort or otherwise from the use of or inability to use any of its contents, or from any action taken (or refrained from being taken) as a result of using the analysis or any of its contents. Datanet its directors, owners, editors, officials, employees, distributor and agents or any associate will not be liable for any errors in the information contained or any consequences arising from the use of the contents of the provided information/analysis.
10. If any provision of these terms and conditions is held invalid or illegal or unenforceable for any reason by any court of competent jurisdiction, such provision shall be severed and the remainder of provisions of the terms and conditions shall continue in full force and effect as if the Term of Use had been executed with the invalid, illegal or unenforceable provision eliminated.
11. If there are any discrepancies in the information provided, please bring it to attention of Datanet for suitable rectification measures.

Buy Online This Complete Book At
Indiastat Publication Book Store

www.indiastatpublications.com

or go directly at

[http://www.indiastatpublications.com/
Assembly_factbook/West_Bengal/Burdwan_-_Durgapur/
Bardhaman_Uttar](http://www.indiastatpublications.com/Assembly_factbook/West_Bengal/Burdwan_-_Durgapur/Bardhaman_Uttar)

 **indiastat**elections

ISBN : 978-93-5293-581-9

