



West Bengal

Assembly Factbook™

Bhatar Assembly Constituency



Key Electoral Data of Bhatar
Assembly Constituency (Vidhan Sabha)

West Bengal

Assembly Factbook™

Bhatar Assembly Constituency



Bhatar Vidhan Sabha

Editor & Director

Dr. R.K. Thukral

Research Editor

Dr. Shafeeq Rahman

**Compiled, Researched and Published by
Datanet India Pvt. Ltd.**

D-100, 1st Floor,

Okhla Industrial Area, Phase-I,
New Delhi- 110020.

Ph.: 91-11- 43580781-84

Email : support@indiastatpublications.com

Website : www.indiastatelections.com

Online Book Store :

www.indiastatpublications.com

Report No. : AFB/WB-267-0125

ISBN : 978-93-5293-598-7

First Edition : January, 2018

Eighth Updated Edition : January, 2025

Price : Rs. 11500/-

US\$ 310

© Datanet India Pvt. Ltd.

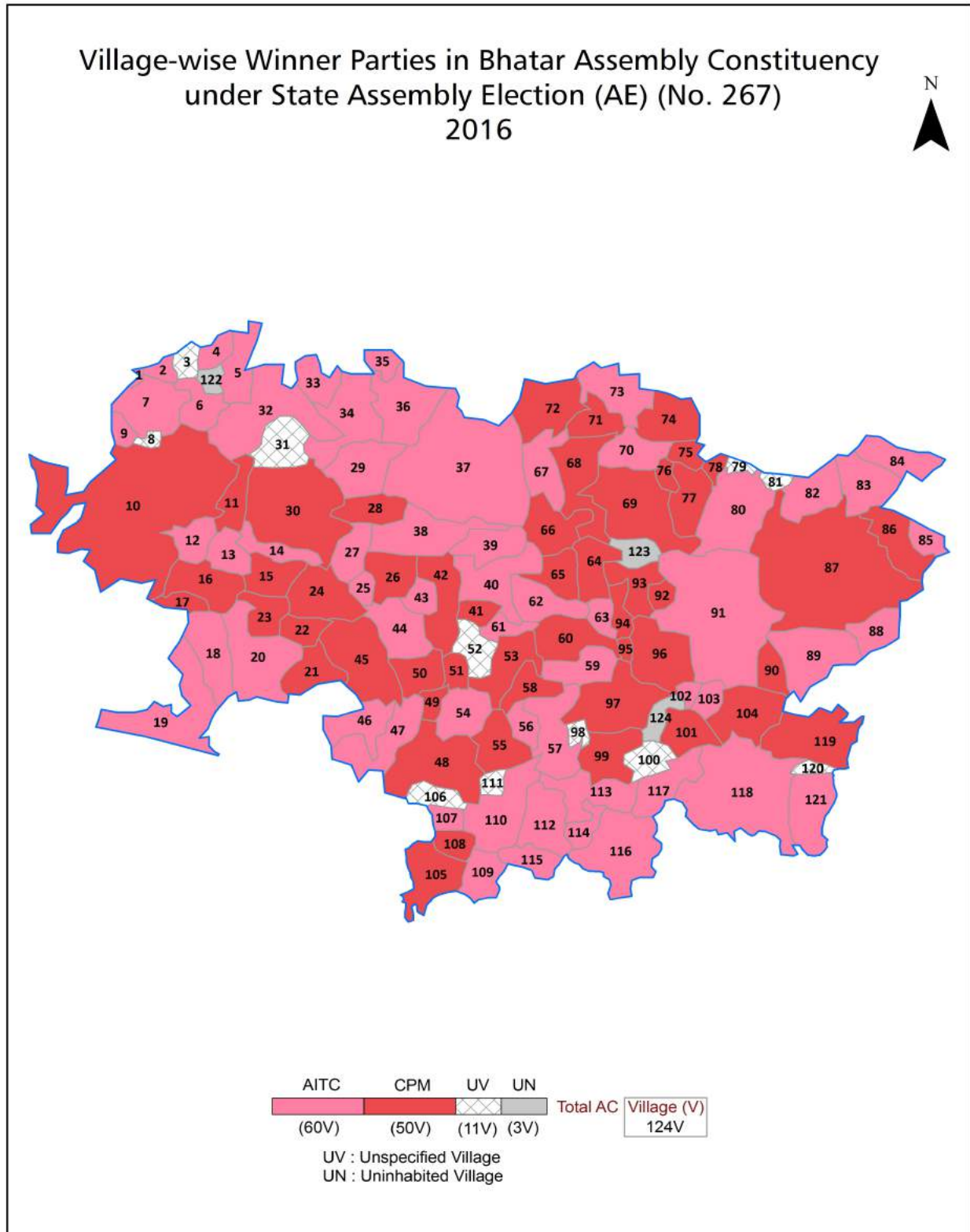
All rights reserved. No part of this book may be reproduced, stored in a retrieval system or transmitted in any form or by any means, mechanical photocopying, photographing, scanning, recording or otherwise without the prior written permission of the publisher. Please refer to Disclaimer at page no. 177 for the use of this publication.

Printed in India

Contents

No.	Particulars	Page No.
	Introduction	
1	Assembly Constituency - (Vidhan Sabha) at a Glance Features of Assembly as per Delimitation Commission of India (2008)	1-2
	Location and Political Maps	
2	Location Map Boundaries of Assembly Constituency - (Vidhan Sabha) in District Boundaries of Assembly Constituency under Parliamentary Constituency - (Lok Sabha) Village-wise Winner Parties- 2024, 2021, 2019, 2016, 2014, 2011 and 2009	3-10
	Administrative Setup (2011)	
3	District Sub-district Towns Villages Inhabited Villages Uninhabited Villages Village Panchayat Intermediate Panchayat	11-18
	Demographics (2011)	
4	Population Households Rural/Urban Population Villages by Population Size Sex Ratio (Total & 0-6 Years) Religious Population Social Population Literacy Rate	19-20
	Electoral Features	
5	Important Dates of Last Elections Held Electors by Gender Service Electors Voters Voters Turnout Polling Stations & Average Number of Electors per Polling Station Electors by Age Group Present Elected Representatives	21-26
	Historical Summary Election Results	
6	Vote Share of Major Parties Winning Margin (Number & Percentage) Polarity of Parties Summary Result of Assembly Segment of Parliamentary Elections 2024, 2019, 2014, 2009, 2004 and 1999 Summary Result of Assembly Elections 2021, 2016, 2011, 2006, 2001, 1996, 1991, 1987, 1982, 1977, 1972, 1971, 1969, 1967, 1962 and 1957	27-51
	Polling Station Level Election Results	
7	Name and Number of Polling Station 2024, 2021, 2019, 2016, 2014, 2011 and 2009 Polling Station-wise Electors, Voters & Voters Turnout 2024, 2021, 2019, 2016, 2014, 2011 and 2009 Polling Station wise Elections Results 2024, 2021, 2019, 2016, 2014, 2011 and 2009	52-157
	Share of Assembly Constituency	
8	Share of Assembly Constituency - (Vidhan Sabha) in State, District and Parliamentary Constituency - (Lok Sabha)	158
	Socio-Economic Amenities (2011)	
9	Access to Administrative Units Agricultural, Manufacturing and Industrial Commodities Demographic Indicators Education Health & Manpower Drinking Water Supply Sanitation Entertainment and Recreations Infrastructure Power Food Allocation Distribution and Marketing of Agriculture Commodities Infrastructure Transport and Road Infrastructure Communication Banking and Financial Services Land Use Irrigation Source	160-174
10	Abbreviation & Sources	175-176
11	Disclaimer	177

Location & Political Map



Administrative Setup

List of Village Panchayat & Intermediate Panchayat (Block) Name - 2011

Village Name	Village Panchayat Name	Intermediate Panchayat Name
Amarun	Amarun-I	Bhatar
Ambana	Banpash	Bhatar
Arra	Mahachanda	Bhatar
Balgana	Bolgona	Bhatar
Balsidanga	Bhatar	Bhatar
Bamsor	Bhatar	Bhatar
Bamunara	Bamunara	Bhatar
Banagram	Mahata	Bhatar
Banpash	Banpash	Bhatar
Bara Belun	Barabeloon-I	Bhatar
Barasat	Kshetia	Burdwan - I
Basatpur	Mahata	Bhatar
Basuda	Mahachanda	Bhatar
Bazar Mahammadpur	Bamunara	Bhatar
Belenda	Bhatar	Bhatar
Berana	Mahata	Bhatar
Bhairabpur	Nityanandapur	Bhatar
Bhatakul	Bolgona	Bhatar
Bhatar	Bhatar	Bhatar
Bigra	Sahebganj-I	Bhatar
Bijipur	Bamunara	Bhatar
Bijyapur	Amarun-II	Bhatar
Chamardighi	Kshetia	Burdwan - I
Chandai	Banpash	Bhatar
Chandibati	Barabeloon-I	Bhatar
Chandipur	Bamunara	Bhatar
Chhatini	Amarun-II	Bhatar
Chhota Belun	Kurmun-I	Burdwan - I
Dangsara	Mahata	Bhatar

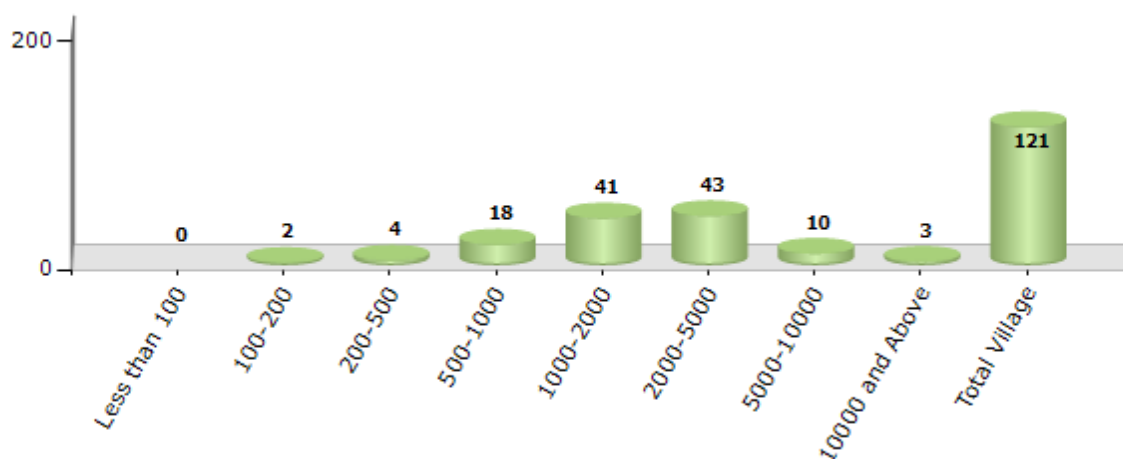
Contd....

Demographics

Number of Villages by Population Size - 2011

Less than 100	100-200	200-500	500-1000	1000-2000	2000-5000	5000-10000	10000 and Above	Total Village
0	2	4	18	41	43	10	3	121

Number of Villages by Population Size - 2011



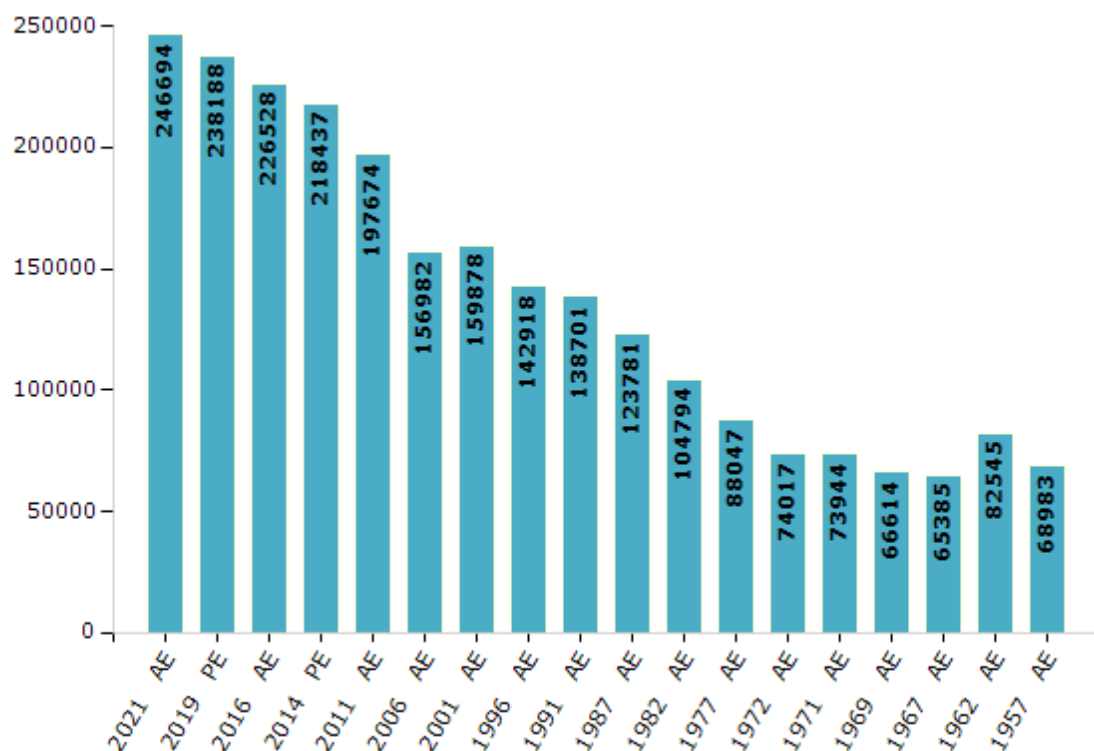
Electoral Features

Electors by Male & Female

Year	Male	Female	Others	Total
2021 AE	124612	122080	2	246694
2019 PE	120780	117406	2	238188
2016 AE	115778	110750	0	226528
2014 PE	112486	105950	1	218437
2011 AE	102255	95419	0	197674
2009 PE	-	-	-	-
2006 AE	79029	77953	-	156982
2004 PE	-	-	-	-
2001 AE	79056	80822	-	159878
1999 PE	-	-	-	-
1996 AE	72368	70550	-	142918

Year	Male	Female	Others	Total
1991 AE	72283	66418	-	138701
1987 AE	62983	60798	-	123781
1982 AE	56862	47932	-	104794
1977 AE	45087	42960	-	88047
1972 AE	37252	36765	-	74017
1971 AE	37202	36742	-	73944
1969 AE	33541	33073	-	66614
1967 AE	-	-	-	65385
1962 AE	-	-	-	82545
1957 AE	-	-	-	68983
1952 AE	-	-	-	-

Number of Electors



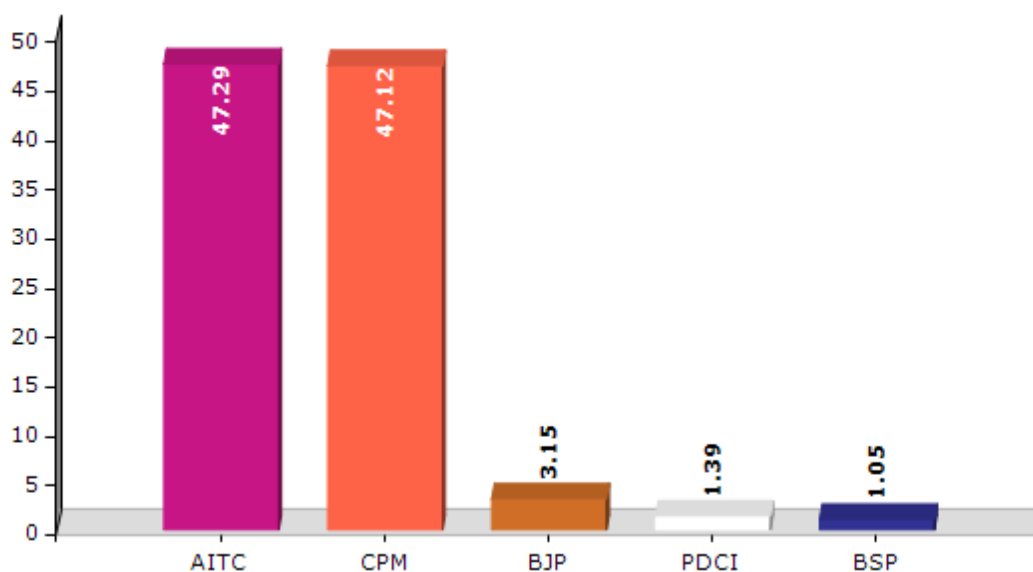
Note : AE : Assembly Election, PE : Assembly Segment of Parliamentary Election

Historical Summary Election Results

Summary Result of Assembly Election - 2011

Candidate Name	Party	Votes	Votes %
Banamali Hazra	AITC	83883	47.29
Konar Srijit	CPM	83585	47.12
Konyar Dhatripada	BJP	5586	3.15
Iyar Mohammad Sekh	PDCI	2469	1.39
Sekh Toyeb	BSP	1854	1.05

Votes Percentage of Top Parties - 2011



Polling Station Level Election Results

Number and Name of Polling Stations (PS) (2016)

Number of Polling Stations	Name of Polling Stations	Number of Polling Stations	Name of Polling Stations
1	Basatapur G S F,P,School	22	Mandaradihi Primary Shool
2	Beroya Ef,Pi,School	23	Ramapur Imaprubhad Primaryskul
3	Dangsara F.P School	24	Erubar Bi. Em. Di. Pi. Inastitusan
4	Baramallik Ef,Pi,School	25	Aruar H.D.S Girls School
5	Jarul Hai School	26	Erubar Bi. Em. Di. Pi. Inastitusan
6	Mahata Hai Ef.Pi.School	27	Aruar H.D.S Girls School
7	Ray Ramachandrapur Nirodabaran Bidyapith	28	Ramapur Imaprubhad Primaryskul
8	Ray Ramachandrapur Nirodabaran Bidyapith	29	Debapur Basant Nagar Ji,Es,Ef,Pi,School
9	Daudadanga Ef,Pi,School	30	Sripur F.P School
10	Daudadanga Ef,Pi,School	31	Sripur F.P School
11	Mahata Hai Ef.Pi.School	32	Nabab Nagar Colony F P School
12	Jarul Hai School	33	Nabab Nagar Colony F P School
13	Mahata Haikul	34	Nrisinghapur Ef,Pi,School
14	Dudbagan A.F.P School	35	Erubar Bi,En,Chaudhuri Junihbehgarlas School
15	Nuta Ef.Pi.School	36	Erubar Ramasharan De Junihbehskul
16	Nuta Ef.Pi.School	37	Erubar Ramasharan De Junihbehskul
17	Odagram Ji.Es.Ef.Pi.School	38	Erubar Bi,En,Chaudhuri Junihbehgarlas School
18	Odagram Ji.Es.Ef.Pi.School	39	Aruar Pri Basic School
19	Chhatimadanga Aadibasi Ef.Pi.School	40	Kalipahadi Kshudiram Sen Sah Ef.Pi.School
20	Debapur Basant Nagar Ji,Es,Ef,Pi,School	41	Kalipahadi Kshudiram Sen Sah Ef.Pi.School
21	Debpur Bagdipara Ssk	42	Kalatikuri Ef.Pi.School

Contd....

Polling Station Level Election Results

Polling Station-wise Votes Secured by Overall Top Five Parties in Bhatar Assembly in Assembly Election (AE) under Burdwan - Durgapur Parliamentary Constituency in West Bengal (2016)

Number of Polling Station	Winner - Subhash Mondal (AITC)	Runner-up - Bamacharan Banerjee (CPM)	3rd - Anjan Mukherjee (BJP)	4th - Dhananjay Ghoshal (BSP)	5th - Santosh Nandi (IND)	NOTA	Other	Total Votes Secured
36	579	299	52	18	5	15	0	968
37	395	389	24	7	8	10	0	833
38	307	154	23	3	3	6	0	496
39	453	186	21	2	8	8	0	678
40	286	282	64	10	4	8	0	654
41	248	267	37	6	2	4	0	564
42	336	362	19	12	4	7	0	740
43	338	274	12	11	3	2	0	640
44	198	330	48	7	4	6	0	593
45	250	240	41	4	4	6	0	545
46	229	314	101	13	2	11	0	670
47	207	228	80	1	4	4	0	524
48	240	215	193	8	3	15	0	674
49	175	238	91	1	1	2	0	508
50	285	257	285	3	3	16	0	849
51	394	369	12	4	2	7	0	788
52	278	428	176	10	4	10	0	906
53	335	327	55	6	4	3	0	730
54	401	420	18	11	3	2	0	855
55	382	405	7	9	4	4	0	811
56	444	361	8	17	6	5	0	841
57	280	148	2	6	4	5	0	445
58	540	445	8	9	3	6	0	1011
59	413	422	13	6	3	6	0	863
60	328	169	3	7	3	1	0	511
61	191	349	8	8	0	6	0	562
62	339	379	19	8	1	5	0	751
63	356	386	94	15	6	13	0	870
64	561	277	70	7	12	8	0	935
65	413	337	36	11	10	8	0	815
66	470	116	44	8	4	4	0	646
67	445	159	43	8	9	5	0	669
68	391	234	47	3	5	6	0	686
69	546	322	10	1	6	3	0	888
70	392	236	11	8	7	3	0	657

Contd....

Polling Station Level Election Results

Winner, Runner-up and 3rd Party Position & Winning Margin According to Polling Stations in Bhatar Assembly in Assembly Election (AE) under Burdwan - Durgapur Parliamentary Constituency in West Bengal (2016)

Polling Station Number	Winner Party	Winner Votes (%)	Runner-up Party	Runner-up Votes (%)	Winning Margin Votes (%)	Third Party	Third Party Votes (%)	Other Votes (%)
75	CPM	322 (67.93)	AITC	132 (27.85)	190 (40.08)	BJP	9 (1.9)	11 (2.32)
76	CPM	368 (49.33)	AITC	335 (44.91)	33 (4.42)	BJP	23 (3.08)	20 (2.68)
77	CPM	288 (48.08)	AITC	263 (43.91)	25 (4.17)	BJP	38 (6.34)	10 (1.67)
78	CPM	284 (53.58)	AITC	178 (33.58)	106 (20)	BJP	56 (10.57)	12 (2.26)
79	CPM	251 (41.28)	AITC	207 (34.05)	44 (7.23)	BJP	127 (20.89)	23 (3.78)
80	AITC	341 (43.61)	CPM	308 (39.39)	33 (4.22)	BJP	118 (15.09)	15 (1.92)
81	AITC	483 (48.99)	CPM	405 (41.08)	78 (7.91)	BJP	55 (5.58)	43 (4.36)
82	CPM	576 (62.07)	AITC	266 (28.66)	310 (33.41)	BJP	57 (6.14)	29 (3.13)
83	CPM	416 (52.93)	AITC	320 (40.71)	96 (12.22)	BJP	33 (4.2)	17 (2.16)
84	AITC	249 (47.43)	CPM	201 (38.29)	48 (9.14)	BJP	59 (11.24)	16 (3.05)
85	AITC	351 (50.94)	CPM	259 (37.59)	92 (13.35)	BJP	46 (6.68)	33 (4.79)
86	CPM	389 (48.08)	AITC	347 (42.89)	42 (5.19)	BJP	44 (5.44)	29 (3.58)
87	AITC	342 (47.17)	CPM	309 (42.62)	33 (4.55)	BJP	43 (5.93)	31 (4.28)
88	CPM	288 (45.79)	AITC	280 (44.52)	8 (1.27)	BJP	46 (7.31)	15 (2.38)
89	CPM	560 (63.93)	AITC	252 (28.77)	308 (35.16)	BJP	34 (3.88)	30 (3.42)
90	AITC	526 (52.55)	CPM	420 (41.96)	106 (10.59)	BJP	33 (3.3)	22 (2.2)
91	CPM	557 (63.88)	AITC	253 (29.01)	304 (34.87)	BSP	22 (2.52)	40 (4.59)
92	CPM	468 (53.98)	AITC	318 (36.68)	150 (17.3)	BJP	60 (6.92)	21 (2.42)
93	AITC	410 (62.6)	CPM	213 (32.52)	197 (30.08)	BJP	15 (2.29)	17 (2.6)
94	AITC	346 (51.26)	CPM	256 (37.93)	90 (13.33)	BJP	45 (6.67)	28 (4.15)
95	AITC	380 (50.4)	CPM	293 (38.86)	87 (11.54)	BJP	55 (7.29)	26 (3.45)
96	AITC	440 (50.75)	CPM	383 (44.18)	57 (6.57)	BJP	30 (3.46)	14 (1.61)
97	CPM	259 (49.33)	AITC	143 (27.24)	116 (22.09)	BSP	55 (10.48)	68 (12.95)
98	AITC	474 (58.23)	CPM	257 (31.57)	217 (26.66)	BJP	58 (7.13)	25 (3.07)
99	CPM	381 (45.14)	AITC	377 (44.67)	4 (0.47)	BJP	55 (6.52)	31 (3.67)
100	AITC	412 (53.58)	CPM	255 (33.16)	157 (20.42)	BJP	73 (9.49)	29 (3.77)
101	CPM	503 (55.21)	AITC	348 (38.2)	155 (17.01)	BJP	30 (3.29)	30 (3.29)
102	AITC	403 (65.64)	CPM	179 (29.15)	224 (36.49)	BJP	14 (2.28)	18 (2.93)
103	AITC	253 (51.32)	CPM	219 (44.42)	34 (6.9)	BJP	9 (1.83)	12 (2.43)
104	AITC	475 (54.16)	CPM	364 (41.51)	111 (12.65)	BSP	12 (1.37)	26 (2.96)
105	CPM	332 (46.37)	AITC	327 (45.67)	5 (0.7)	BJP	38 (5.31)	19 (2.65)
106	CPM	289 (61.75)	AITC	159 (33.97)	130 (27.78)	BJP	11 (2.35)	9 (1.92)
107	CPM	271 (52.93)	AITC	222 (43.36)	49 (9.57)	BJP	6 (1.17)	13 (2.54)
108	CPM	224 (52.58)	AITC	164 (38.5)	60 (14.08)	BJP	17 (3.99)	21 (4.93)
109	CPM	573 (51.25)	AITC	431 (38.55)	142 (12.7)	BJP	88 (7.87)	26 (2.33)
110	CPM	488 (48.51)	AITC	357 (35.49)	131 (13.02)	BJP	142 (14.12)	19 (1.89)
111	AITC	281 (40.96)	CPM	281 (40.96)	0 (0)	BJP	97 (14.14)	27 (3.94)

Contd....

Socio-Economic Amenities - Rural

Access to Education Facilities

Particulars	Number of Villages (% of Population)				
	Available	Not Available	If Not Available (Distance of Nearest Facility)		
			A	B	C
Govt. Primary School	120 (100)	1 (0)	0 (0)	0 (0)	0 (0)
Private Primary School	1 (2)	120 (98)	0 (0)	0 (0)	0 (0)
Govt. Middle School	47 (61)	74 (39)	26 (14)	12 (6)	4 (2)
Private Middle School	0 (0)	121 (100)	4 (2)	1 (0)	0 (0)
Govt. Secondary School	45 (60)	76 (40)	53 (28)	8 (5)	1 (0)
Private Secondary School	0 (0)	121 (100)	3 (2)	0 (0)	0 (0)
Govt. Senior Secondary School	27 (42)	94 (58)	40 (24)	26 (16)	7 (5)
Private Senior Secondary School	0 (0)	121 (100)	2 (1)	3 (2)	0 (0)
Govt. Arts and Science Degree College	0 (0)	121 (100)	9 (4)	11 (9)	70 (58)
Private Arts and Science Degree College	0 (0)	121 (100)	0 (0)	0 (0)	9 (7)
Govt. Engineering College	0 (0)	121 (100)	1 (0)	2 (1)	85 (70)
Private Engineering College	0 (0)	121 (100)	0 (0)	0 (0)	9 (7)
Govt. Medicine College	0 (0)	121 (100)	1 (0)	0 (0)	85 (70)
Private Medicine College	0 (0)	121 (100)	0 (0)	0 (0)	9 (7)
Govt. Management Institute	0 (0)	121 (100)	1 (0)	0 (0)	64 (51)
Private Management Institute	0 (0)	121 (100)	0 (0)	0 (0)	30 (27)
Govt. Polytechnic	0 (0)	121 (100)	2 (1)	0 (0)	78 (65)
Private Polytechnic	0 (0)	121 (100)	0 (0)	0 (0)	12 (8)
Govt. Vocational Training School/ITI	0 (0)	121 (100)	0 (0)	3 (2)	58 (46)
Private Vocational Training School/ITI	5 (3)	116 (97)	4 (2)	2 (1)	16 (17)
Govt. Non Formal Training Centre	1 (4)	120 (96)	3 (2)	2 (1)	48 (36)
Private Non Formal Training Centre	0 (0)	121 (100)	0 (0)	0 (0)	20 (18)
Govt. School For Disabled	1 (4)	120 (96)	4 (3)	1 (0)	33 (24)
Private School For Disabled	0 (0)	121 (100)	1 (1)	0 (0)	37 (32)
Government Others	13 (16)	108 (84)	0 (0)	0 (0)	0 (0)
Private Others	0 (0)	121 (100)	0 (0)	0 (0)	0 (0)

Note : Distance A : Less than 5 km; B : Between 5-10 km; C : 10+ km.; Source : Data Analysis is based on 2011 Census.

DISCLAIMER

The Terms of Use and Disclaimer of Datanet India Private Limited (hereinafter referred to as "Datanet") for use of this analysis report of **Bhatar Assembly Constituency (Bhatar Vidhan Sabha)** :-

1. **Assembly Factbook™** is a Registered Trade Mark owned by Datanet.
2. All the maps are sketched and graphical representation only and have not been drawn to the scale and also not to represent the actual geographical area or boundary of the unit.
3. The data for the aforesaid analysis is based on authentic sources and has been culled from the various publications of Census, CSO and NSSO for district and block level data, various central and state government departments, Central & State Elections Commissions and the concerned Returning Officers' releases, Electoral Rolls, Election results and allied publications, internal assessment, surveys, estimates and analysis. Therefore, certain adjustment of data at micro level may have been done to arrive closer to the macro data.
4. Data have been provided on an "As Is" and "As AVAILABLE" basis
5. The colours shown in the maps or diagram and charts of a particular party, alliance or AC are indicative and do not represent them.
6. This publication which includes maps, sheets, graphs and data would be the property under copyright of Datanet only. The user may use these for its internal study, analysis and research purposes. It's public display, re-selling or any commercial uses by the user are not allowed.
7. Datanet has taken due care and caution in compilation and processing of data and allied information, but does not guarantee the accuracy, adequacy or completeness of any information/analysis and will be not responsible for any errors or omissions or for the results obtained from the use of such information/analysis.
8. All the contents for the publication have been culled from various authentic sources and Datanet reasonably believes such sources to be reliable, but does not make any representations, express or implied as to the accuracy or fitness of use of such information. The information or contents of the information/analysis do not constitute advice and should not be relied upon in making (or refraining from making) any decision. Any reliance placed upon the information provided by Datanet is the sole responsibility and strictly at the user's risk.
9. In no event will Datanet be liable for any damages (including, without limitation, damages for loss of business projects, or loss of profits) arising in contract, tort or otherwise from the use of or inability to use any of its contents, or from any action taken (or refrained from being taken) as a result of using the analysis or any of its contents. Datanet its directors, owners, editors, officials, employees, distributor and agents or any associate will not be liable for any errors in the information contained or any consequences arising from the use of the contents of the provided information/analysis.
10. If any provision of these terms and conditions is held invalid or illegal or unenforceable for any reason by any court of competent jurisdiction, such provision shall be severed and the remainder of provisions of the terms and conditions shall continue in full force and effect as if the Term of Use had been executed with the invalid, illegal or unenforceable provision eliminated.
11. If there are any discrepancies in the information provided, please bring it to attention of Datanet for suitable rectification measures.

Buy Online This Complete Book At
Indiastat Publication Book Store

www.indiastatpublications.com

or go directly at

[http://www.indiastatpublications.com/
Assembly_factbook/West_Bengal/Burdwan_-_Durgapur/
Bhatar](http://www.indiastatpublications.com/Assembly_factbook/West_Bengal/Burdwan_-_Durgapur/Bhatar)

 **indiastat**elections

ISBN : 978-93-5293-598-7

