



West Bengal

Assembly Factbook™

Durgapur Paschim Assembly Constituency

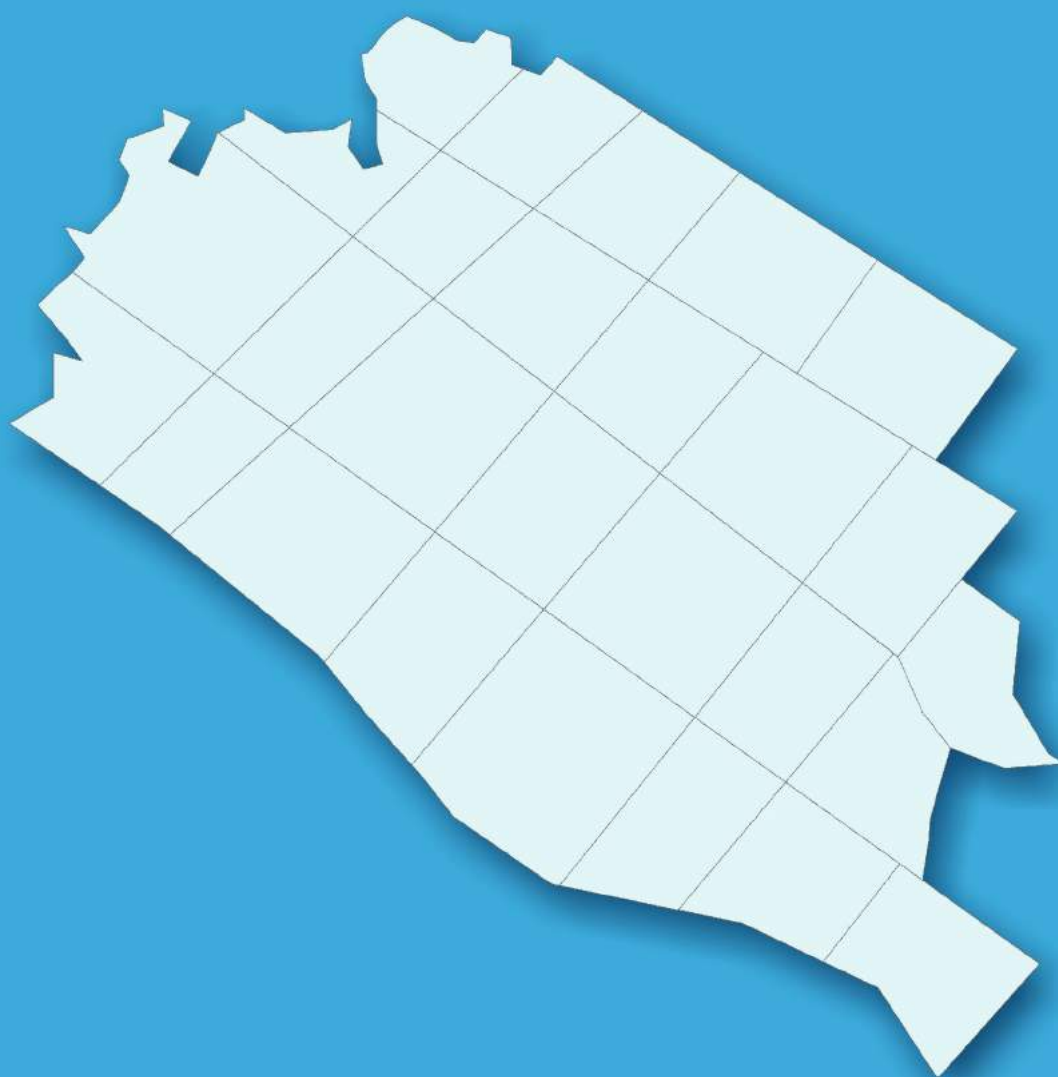


Key Electoral Data of Durgapur Paschim
Assembly Constituency (Vidhan Sabha)

West Bengal

Assembly Factbook™

Durgapur Paschim Assembly Constituency



Durgapur Paschim Vidhan Sabha

Editor & Director

Dr. R.K. Thukral

Research Editor

Dr. Shafeeq Rahman

Compiled, Researched and Published by Datanet India Pvt. Ltd.

D-100, 1st Floor,

Okhla Industrial Area, Phase-I,
New Delhi- 110020.

Ph.: 91-11- 43580781-84

Email : support@indiastatpublications.com

Website : www.indiastatelections.com

Online Book Store :

www.indiastatpublications.com

Report No. : AFB/WB-277-0125

ISBN : 978-93-5293-639-7

First Edition : January, 2018

Eighth Updated Edition : January, 2025

Price : Rs. 11500/-

US\$ 310

© Datanet India Pvt. Ltd.

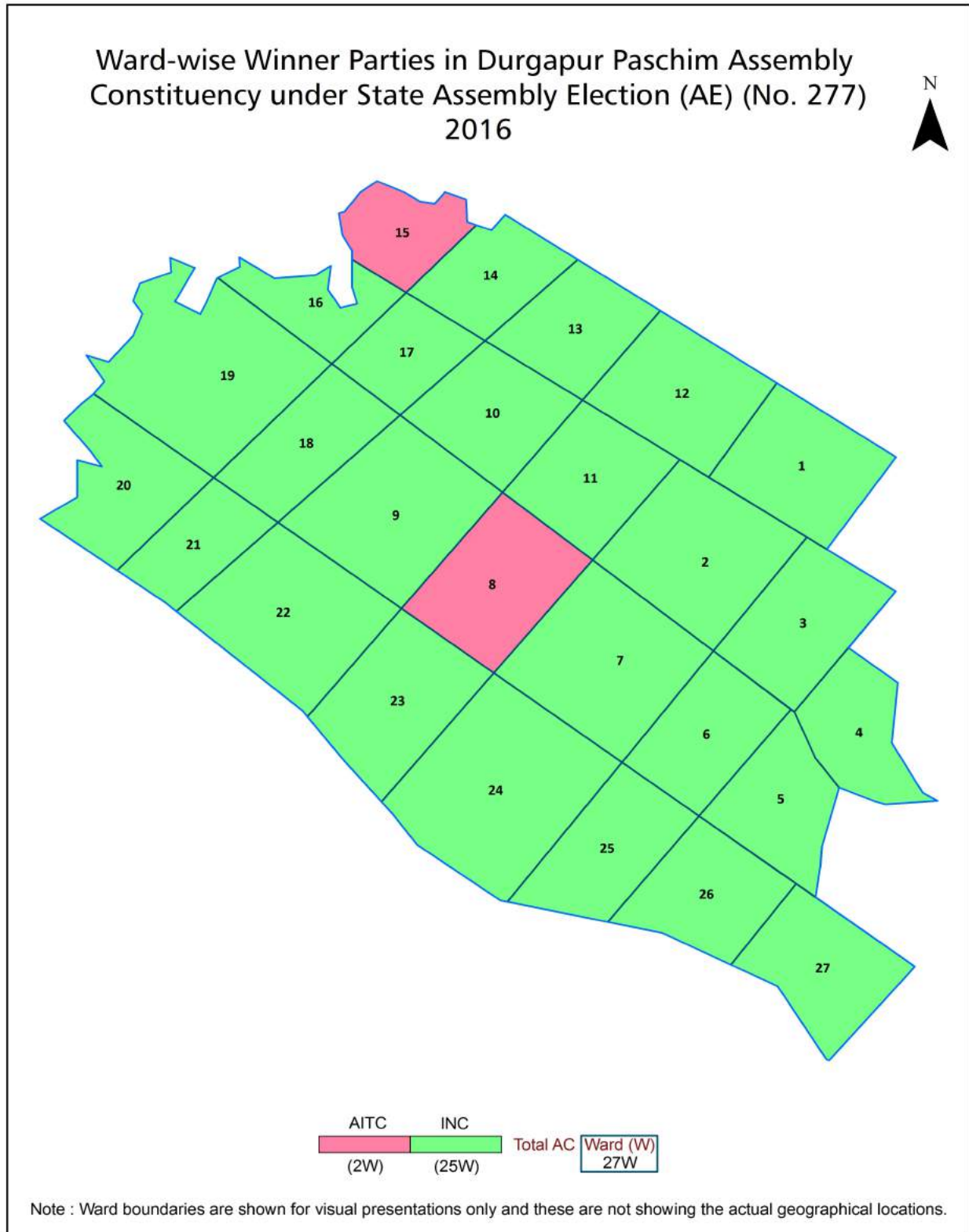
All rights reserved. No part of this book may be reproduced, stored in a retrieval system or transmitted in any form or by any means, mechanical photocopying, photographing, scanning, recording or otherwise without the prior written permission of the publisher. Please refer to Disclaimer at page no. 156 for the use of this publication.

Printed in India

Contents

No.	Particulars	Page No.
	Introduction	
1	Assembly Constituency - (Vidhan Sabha) at a Glance Features of Assembly as per Delimitation Commission of India (2008)	1-2
	Location and Political Maps	
2	Location Map Boundaries of Assembly Constituency - (Vidhan Sabha) in District Boundaries of Assembly Constituency under Parliamentary Constituency - (Lok Sabha) Ward-wise Winner Parties- 2024, 2021, 2019, 2016, 2014, 2011 and 2009	3-10
	Administrative Setup (2011)	
3	District Sub-district Towns Villages Inhabited Villages Uninhabited Villages Village Panchayat Intermediate Panchayat	11
	Demographics (2011)	
4	Population Households Rural/Urban Population Ward by Population Size Sex Ratio (Total & 0-6 Years) Religious Population Social Population Literacy Rate	12-13
	Electoral Features	
5	Important Dates of Last Elections Held Electors by Gender Service Electors Voters Voters Turnout Polling Stations & Average Number of Electors per Polling Station Electors by Age Group Present Elected Representatives	14-19
	Historical Summary Election Results	
6	Vote Share of Major Parties Winning Margin (Number & Percentage) Polarity of Parties Summary Result of Assembly Segment of Parliamentary Elections 2024, 2019, 2014, 2009, 2004 and 1999 Summary Result of Assembly Elections 2021, 2016, 2011, 2006, 2001, 1996, 1991, 1987, 1982 and 1977	20-38
	Polling Station Level Election Results	
7	Name and Number of Polling Station 2024, 2021, 2019, 2016, 2014, 2011 and 2009 Polling Station-wise Electors, Voters & Voters Turnout 2024, 2021, 2019, 2016, 2014, 2011 and 2009 Polling Station wise Elections Results 2024, 2021, 2019, 2016, 2014, 2011 and 2009	39-151
	Share of Assembly Constituency	
8	Share of Assembly Constituency - (Vidhan Sabha) in State, District and Parliamentary Constituency - (Lok Sabha)	152
9	Abbreviation & Sources	154-155
10	Disclaimer	156

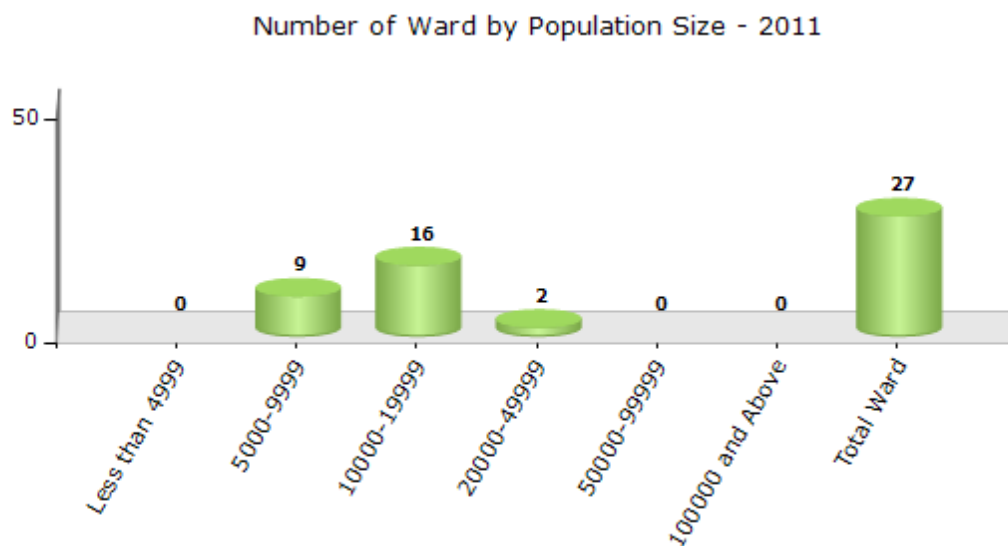
Location & Political Map



Demographics

Number of Ward by Population Size - 2011

Less than 4999	5000-9999	10000-19999	20000-49999	50000-99999	100000 and Above	Total Ward
0	9	16	2	0	0	27



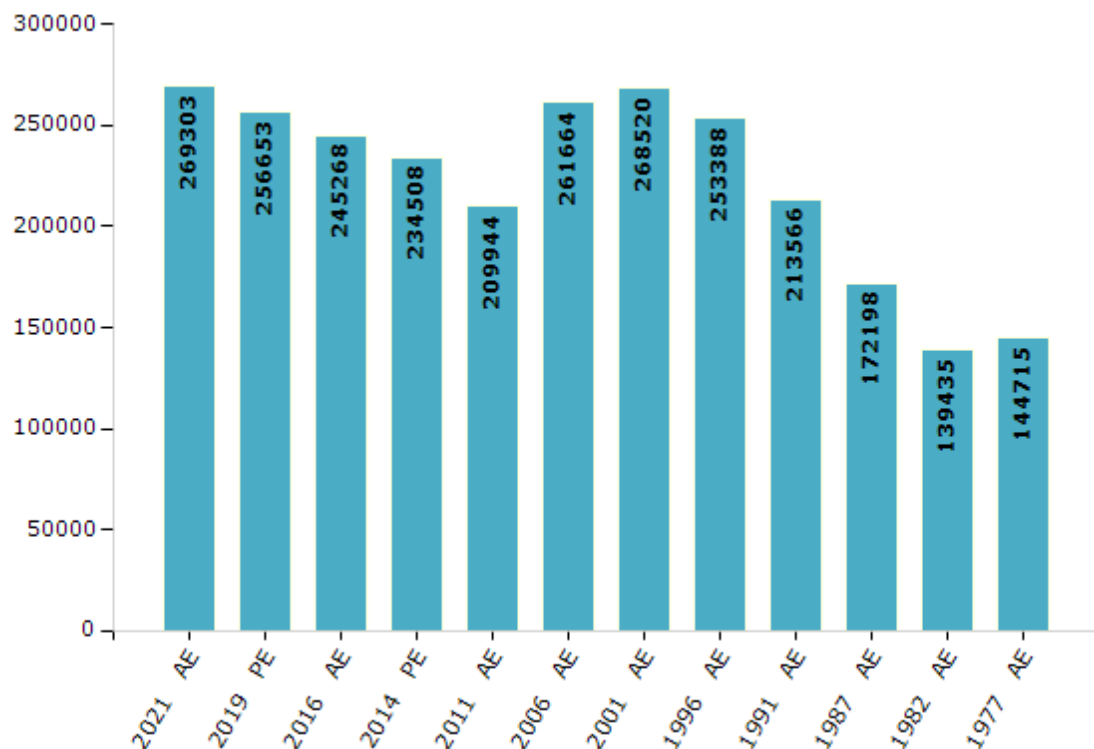
Electoral Features

Electors by Male & Female

Year	Male	Female	Others	Total
2021 AE	138154	131149	0	269303
2019 PE	133353	123297	3	256653
2016 AE	129511	115755	2	245268
2014 PE	125754	108754	0	234508
2011 AE	114272	95672	0	209944
2009 PE	-	-	-	-
2006 AE	143258	118406	-	261664
2004 PE	-	-	-	-
2001 AE	149779	118741	-	268520
1999 PE	-	-	-	-
1996 AE	142222	111166	-	253388

Year	Male	Female	Others	Total
1991 AE	121520	92046	-	213566
1987 AE	99466	72732	-	172198
1982 AE	79650	59785	-	139435
1977 AE	81326	63389	-	144715
1972 AE	-	-	-	-
1971 AE	-	-	-	-
1969 AE	-	-	-	-
1967 AE	-	-	-	-
1962 AE	-	-	-	-
1957 AE	-	-	-	-
1952 AE	-	-	-	-

Number of Electors



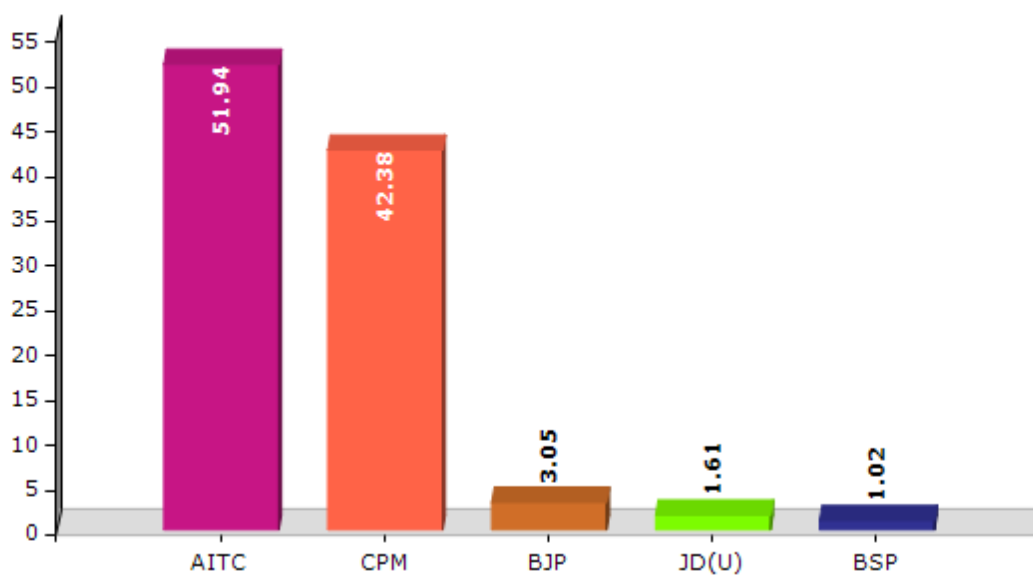
Note : AE : Assembly Election, PE : Assembly Segment of Parliamentary Election

Historical Summary Election Results

Summary Result of Assembly Election - 2011

Candidate Name	Party	Votes	Votes %
Apurba Mukherjee	AITC	92454	51.94
Biprendu Chakraborty	CPM	75448	42.38
Kalyan Dubey	BJP	5434	3.05
Sunil Yadab	JD(U)	2859	1.61
Sandip Sarkar	BSP	1813	1.02

Votes Percentage of Top Parties - 2011



Polling Station Level Election Results

Number and Name of Polling Stations (PS) (2016)

Number of Polling Stations	Name of Polling Stations	Number of Polling Stations	Name of Polling Stations
1	Icds Centre, Kururia Gram Shibtala, Centre No 45	22	Shroddha Siksha Sadan (Room No. 2)
2	Kalitala F.P. School (Room No.1)	23	Munshi Premchand Hindi Prathamik Vidyalaya, Dhandabag (Room No. 1)
3	Kalitala F.P. School (Room No.2)	24	Durgapur Sammalani Uchcha Vidyalaya, Dhandabag (Room No. 1)
4	Kalitala F.P. School (Room No.3)	25	Shroddha Siksha Sadan (Room No. 3)
5	Kalitala F.P. School (Room No.4)	26	Dhandabag F.P. School (Room No. 2)
6	Ankur Sishu Sikha Kendra, Kururia (Room No-1)	27	Dhandabag F.P. School (Room No. 3)
7	Ankur Sishu Sikha Kendra, Kururia (Room No-2)	28	Sukanta Pally F.P. School , Dhandabag, (Room No. 1)
8	Ipp- Viii (Extension Centre No. 2) (Room No. 1)	29	Sukanta Pally F.P. School , Dhandabag, (Room No. 2)
9	Ipp- Viii (Extension Centre No. 2) (Room No. 2)	30	Sukanta Pally F.P. School , Dhandabag, (Room No. 3)
10	Netaji Subhas S.S.K, (Room No. 1)	31	Durgapur Cement Colony Auditorium (Room No. 1)
11	Netaji Subhas S.S.K, (Room No. 2)	32	Ma Chandi Hindi F.P. School, Kada Road, (Room No. 1)
12	Amrai High School (Room No. 1)	33	Ma Chandi Hindi F.P. School, Kada Road, (Room No. 2)
13	Amrai High School (Room No. 2)	34	Ma Chandi Hindi F.P. School, Kada Road (Room No. 3)
14	Amrai High School (Room No. 3)	35	Ma Chandi Hindi F.P. School, Kada Road (Room No. 4)
15	Amrai F.P. School (Room No.-1)	36	Chand Devi Dalmia F.P. School Ramkrishna Pally, (Room No. 1)
16	Amrai F.P. School (Room No.-2)	37	Chand Devi Dalmia F.P. School Ramkrishna Pally, (Room No. 2)
17	Amrai F.P. School (Room No.-3)	38	Tamla Bridge Hindi F.P. School (Room No. 1)
18	Kandeswar Satyagopal F.P. School (Room No. 1)	39	Tamla Bridge Hindi F.P. School (Room No. 2)
19	Kandeswar Satyagopal F.P. School (Room No. 2)	40	Tamla Bridge Hindi F.P. School (Room No. 3)
20	Dhandabag F.P. School (Room No.- 1)	41	Tamla Bridge Hindi F.P. School (Room No. 4)
21	Shroddha Siksha Sadan (Room No. 1)	42	Gopalmath Jr. Basic School, Unit-I (Room No. 1)

Contd....

Polling Station Level Election Results

Polling Station-wise Votes Secured by Overall Top Five Parties in Durgapur Paschim Assembly in Assembly Election (AE) under Burdwan - Durgapur Parliamentary Constituency in West Bengal (2016)

Number of Polling Station	Winner - Bishwanath Parial (INC)	Runner-up - Apurba Mukherjee (AITC)	3rd - Kalyan Dubey (BJP)	4th - Shyamali Banerjee (Roy Chowdhury) (SUCI)	5th - Sandip Sarkar (BSP)	NOTA	Other	Total Votes Secured
36	468	94	157	17	7	13	9	765
37	579	106	266	11	7	9	7	985
38	346	73	44	3	5	7	6	484
39	444	83	62	10	6	9	3	617
40	426	116	110	3	7	5	4	671
41	409	95	81	7	7	11	8	618
42	155	226	28	0	1	6	1	417
43	437	272	24	15	6	30	21	805
44	265	332	34	2	0	16	4	653
45	180	197	33	1	4	6	1	422
46	395	466	50	12	5	24	7	959
47	260	287	59	9	4	10	4	633
48	289	264	65	11	6	12	7	654
49	261	206	23	3	2	10	2	507
50	365	253	30	2	8	13	3	674
51	340	347	91	11	5	10	5	809
52	518	283	32	24	16	19	10	902
53	478	437	90	10	7	23	10	1055
54	381	294	31	2	7	27	10	752
55	376	223	51	8	2	17	10	687
56	214	198	25	6	3	15	3	464
57	639	223	34	16	10	16	8	946
58	351	288	64	18	6	14	6	747
59	463	183	121	9	6	9	5	796
60	226	131	64	9	4	7	2	443
61	486	285	104	19	10	25	9	938
62	665	207	41	29	19	27	21	1009
63	325	199	73	1	4	8	3	613
64	265	326	88	2	0	6	1	688
65	332	318	93	8	1	16	9	777
66	305	268	124	6	8	11	4	726
67	321	258	128	5	6	9	2	729
68	270	340	123	6	3	12	4	758
69	340	277	125	7	6	21	9	785
70	374	123	41	6	6	12	4	566

Contd....

Polling Station Level Election Results

Winner, Runner-up and 3rd Party Position & Winning Margin According to Polling Stations in Durgapur Paschim Assembly in Assembly Election (AE) under Burdwan - Durgapur Parliamentary Constituency in West Bengal (2016)

Polling Station Number	Winner Party	Winner Votes (%)	Runner-up Party	Runner-up Votes (%)	Winning Margin Votes (%)	Third Party	Third Party Votes (%)	Other Votes (%)
75	INC	506 (51.16)	AITC	299 (30.23)	207 (20.93)	BJP	120 (12.13)	64 (6.47)
76	AITC	350 (41.22)	INC	328 (38.63)	22 (2.59)	BJP	125 (14.72)	46 (5.42)
77	AITC	391 (46.94)	INC	324 (38.9)	67 (8.04)	BJP	95 (11.4)	23 (2.76)
78	AITC	364 (45.33)	INC	314 (39.1)	50 (6.23)	BJP	94 (11.71)	31 (3.86)
79	INC	453 (57.05)	AITC	261 (32.87)	192 (24.18)	BJP	50 (6.3)	30 (3.78)
80	INC	446 (65.49)	AITC	152 (22.32)	294 (43.17)	BJP	40 (5.87)	43 (6.31)
81	INC	505 (61.51)	AITC	168 (20.46)	337 (41.05)	BJP	84 (10.23)	64 (7.8)
82	INC	471 (55.81)	AITC	219 (25.95)	252 (29.86)	BJP	94 (11.14)	60 (7.11)
83	INC	443 (56.29)	AITC	222 (28.21)	221 (28.08)	BJP	84 (10.67)	38 (4.83)
84	INC	548 (51.6)	AITC	256 (24.11)	292 (27.49)	BJP	195 (18.36)	63 (5.93)
85	INC	276 (53.08)	AITC	193 (37.12)	83 (15.96)	BJP	34 (6.54)	17 (3.27)
86	INC	327 (52.74)	AITC	197 (31.77)	130 (20.97)	BJP	77 (12.42)	19 (3.06)
87	INC	169 (44.95)	AITC	167 (44.41)	2 (0.54)	BJP	31 (8.24)	9 (2.39)
88	INC	312 (52.53)	AITC	188 (31.65)	124 (20.88)	BJP	66 (11.11)	28 (4.71)
89	INC	361 (54.78)	AITC	204 (30.96)	157 (23.82)	BJP	62 (9.41)	32 (4.86)
90	INC	261 (54.49)	AITC	147 (30.69)	114 (23.8)	BJP	51 (10.65)	20 (4.18)
91	INC	296 (53.72)	AITC	204 (37.02)	92 (16.7)	BJP	34 (6.17)	17 (3.09)
92	INC	318 (44.23)	AITC	226 (31.43)	92 (12.8)	BJP	149 (20.72)	26 (3.62)
93	INC	230 (46.84)	AITC	157 (31.98)	73 (14.86)	BJP	66 (13.44)	38 (7.74)
94	INC	399 (55.8)	AITC	243 (33.99)	156 (21.81)	BJP	47 (6.57)	26 (3.64)
95	INC	170 (50.3)	AITC	99 (29.29)	71 (21.01)	BJP	57 (16.86)	12 (3.55)
96	INC	309 (48.89)	AITC	173 (27.37)	136 (21.52)	BJP	131 (20.73)	19 (3.01)
97	INC	406 (52.45)	AITC	239 (30.88)	167 (21.57)	BJP	93 (12.02)	36 (4.65)
98	INC	381 (46.07)	AITC	244 (29.5)	137 (16.57)	BJP	171 (20.68)	31 (3.75)
99	INC	291 (43.63)	AITC	284 (42.58)	7 (1.05)	BJP	58 (8.7)	34 (5.1)
100	AITC	297 (46.05)	INC	263 (40.78)	34 (5.27)	BJP	44 (6.82)	41 (6.36)
101	INC	217 (45.68)	AITC	189 (39.79)	28 (5.89)	BJP	54 (11.37)	15 (3.16)
102	AITC	188 (41.23)	INC	180 (39.47)	8 (1.76)	BJP	72 (15.79)	16 (3.51)
103	AITC	204 (45.43)	INC	170 (37.86)	34 (7.57)	BJP	55 (12.25)	20 (4.45)
104	AITC	271 (45.7)	INC	216 (36.42)	55 (9.28)	BJP	81 (13.66)	25 (4.22)
105	INC	298 (47.6)	AITC	244 (38.98)	54 (8.62)	BJP	66 (10.54)	18 (2.88)
106	AITC	211 (44.99)	INC	199 (42.43)	12 (2.56)	BJP	49 (10.45)	10 (2.13)
107	INC	249 (49.8)	AITC	171 (34.2)	78 (15.6)	BJP	67 (13.4)	13 (2.6)
108	AITC	222 (44.94)	INC	214 (43.32)	8 (1.62)	BJP	44 (8.91)	14 (2.83)
109	INC	261 (48.15)	AITC	207 (38.19)	54 (9.96)	BJP	62 (11.44)	12 (2.21)
110	AITC	265 (46.65)	INC	230 (40.49)	35 (6.16)	BJP	58 (10.21)	15 (2.64)
111	INC	334 (47.04)	AITC	273 (38.45)	61 (8.59)	BJP	94 (13.24)	9 (1.27)

Contd....

DISCLAIMER

The Terms of Use and Disclaimer of Datanet India Private Limited (hereinafter referred to as "Datanet") for use of this analysis report of **Durgapur Paschim Assembly Constituency (Durgapur Paschim Vidhan Sabha) :-**

1. **Assembly Factbook™** is a Registered Trade Mark owned by Datanet.
2. All the maps are sketched and graphical representation only and have not been drawn to the scale and also not to represent the actual geographical area or boundary of the unit.
3. The data for the aforesaid analysis is based on authentic sources and has been culled from the various publications of Census, CSO and NSSO for district and block level data, various central and state government departments, Central & State Elections Commissions and the concerned Returning Officers' releases, Electoral Rolls, Election results and allied publications, internal assessment, surveys, estimates and analysis. Therefore, certain adjustment of data at micro level may have been done to arrive closer to the macro data.
4. Data have been provided on an "As Is" and "As AVAILABLE" basis
5. The colours shown in the maps or diagram and charts of a particular party, alliance or AC are indicative and do not represent them.
6. This publication which includes maps, sheets, graphs and data would be the property under copyright of Datanet only. The user may use these for its internal study, analysis and research purposes. It's public display, re-selling or any commercial uses by the user are not allowed.
7. Datanet has taken due care and caution in compilation and processing of data and allied information, but does not guarantee the accuracy, adequacy or completeness of any information/analysis and will be not responsible for any errors or omissions or for the results obtained from the use of such information/analysis.
8. All the contents for the publication have been culled from various authentic sources and Datanet reasonably believes such sources to be reliable, but does not make any representations, express or implied as to the accuracy or fitness of use of such information. The information or contents of the information/analysis do not constitute advice and should not be relied upon in making (or refraining from making) any decision. Any reliance placed upon the information provided by Datanet is the sole responsibility and strictly at the user's risk.
9. In no event will Datanet be liable for any damages (including, without limitation, damages for loss of business projects, or loss of profits) arising in contract, tort or otherwise from the use of or inability to use any of its contents, or from any action taken (or refrained from being taken) as a result of using the analysis or any of its contents. Datanet its directors, owners, editors, officials, employees, distributor and agents or any associate will not be liable for any errors in the information contained or any consequences arising from the use of the contents of the provided information/analysis.
10. If any provision of these terms and conditions is held invalid or illegal or unenforceable for any reason by any court of competent jurisdiction, such provision shall be severed and the remainder of provisions of the terms and conditions shall continue in full force and effect as if the Term of Use had been executed with the invalid, illegal or unenforceable provision eliminated.
11. If there are any discrepancies in the information provided, please bring it to attention of Datanet for suitable rectification measures.

Buy Online This Complete Book At
Indiastat Publication Book Store

www.indiastatpublications.com

or go directly at

[http://www.indiastatpublications.com/
Assembly_factbook/West_Bengal/Burdwan_-_Durgapur/
Durgapur_Paschim](http://www.indiastatpublications.com/Assembly_factbook/West_Bengal/Burdwan_-_Durgapur/Durgapur_Paschim)

 **indiastat**elections

ISBN : 978-93-5293-639-7



9 789352 936397