



West Bengal

# Assembly Factbook™

Durgapur Purba Assembly Constituency



Key Electoral Data of Durgapur Purba  
Assembly Constituency (Vidhan Sabha)

West Bengal

# **Assembly Factbook™**

Durgapur Purba Assembly Constituency



Durgapur Purba Vidhan Sabha

## **Editor & Director**

Dr. R.K. Thukral

## **Research Editor**

Dr. Shafeeq Rahman

## **Compiled, Researched and Published by Datanet India Pvt. Ltd.**

D-100, 1st Floor,

Okhla Industrial Area, Phase-I,  
New Delhi- 110020.

Ph.: 91-11- 43580781-84

Email : support@india-stat-publications.com

Website : www.india-state-elections.com

## **Online Book Store :**

www.india-stat-publications.com

**Report No. :** AFB/WB-276-0125

**ISBN :** 978-93-5293-640-3

**First Edition :** January, 2018

**Eighth Updated Edition :** January, 2025

**Price :** Rs. 11500/-

US\$ 310

**© Datanet India Pvt. Ltd.**

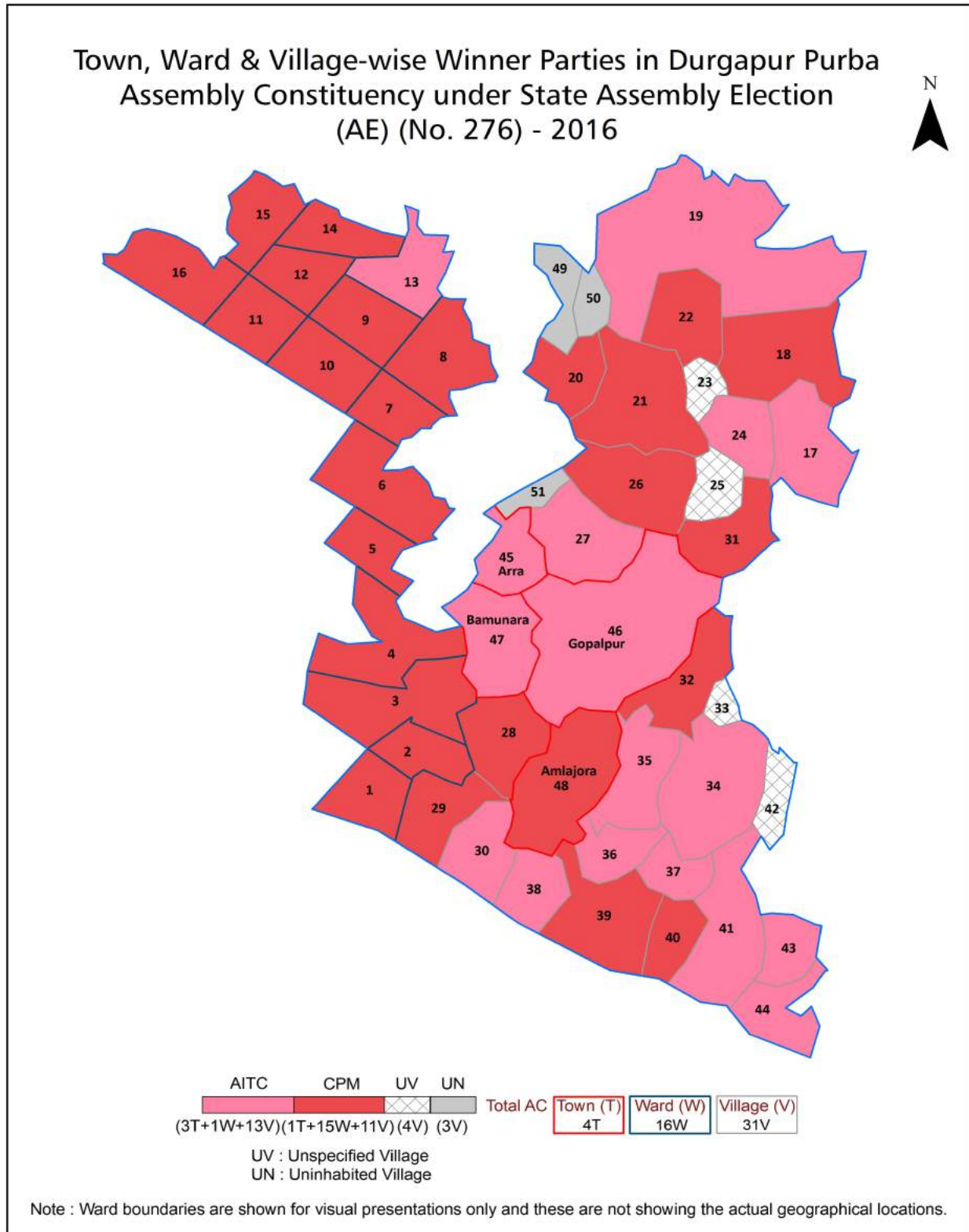
All rights reserved. No part of this book may be reproduced, stored in a retrieval system or transmitted in any form or by any means, mechanical photocopying, photographing, scanning, recording or otherwise without the prior written permission of the publisher. Please refer to Disclaimer at page no. 167 for the use of this publication.

Printed in India

## Contents

No.	Particulars	Page No.
	<b>Introduction</b>	
1	Assembly Constituency - (Vidhan Sabha) at a Glance   Features of Assembly as per Delimitation Commission of India (2008)	1-2
	<b>Location and Political Maps</b>	
2	Location Map   Boundaries of Assembly Constituency - (Vidhan Sabha in District   Boundaries of Assembly Constituency under Parliamentary Constituency - (Lok Sabha)   Town, Ward & Village-wise Winner Parties- 2024, 2021, 2019, 2016, 2014, 2011 and 2009	3-10
	<b>Administrative Setup (2011)</b>	
3	District   Sub-district   Towns   Villages   Inhabited Villages   Uninhabited Villages   Village Panchayat   Intermediate Panchayat	11-14
	<b>Demographics (2011)</b>	
4	Population   Households   Rural/Urban Population   Towns, Ward and Villages by Population Size   Sex Ratio (Total & 0-6 Years)   Religious Population   Social Population   Literacy Rate	15-17
	<b>Electoral Features</b>	
5	Important Dates of Last Elections Held   Electors by Gender   Service Electors   Voters   Voters Turnout   Polling Stations & Average Number of Electors per Polling Station   Electors by Age Group   Present Elected Representatives	18-23
	<b>Historical Summary Election Results</b>	
6	Vote Share of Major Parties   Winning Margin (Number & Percentage)   Polarity of Parties   Summary Result of Assembly Segment of Parliamentary Elections 2024, 2019, 2014, 2009, 2004 and 1999   Summary Result of Assembly Elections 2021, 2016, 2011, 2006, 2001, 1996, 1991, 1987, 1982 and 1977	24-42
	<b>Polling Station Level Election Results</b>	
7	Name and Number of Polling Station 2024, 2021, 2019, 2016, 2014, 2011 and 2009   Polling Station-wise Electors, Voters & Voters Turnout 2024, 2021, 2019, 2016, 2014, 2011 and 2009   Polling Station wise Elections Results 2024, 2021, 2019, 2016, 2014, 2011 and 2009	43-147
	<b>Share of Assembly Constituency</b>	
8	Share of Assembly Constituency - (Vidhan Sabha) in State, District and Parliamentary Constituency - (Lok Sabha)	148
	<b>Socio-Economic Amenities (2011)</b>	
9	Access to Administrative Units   Agricultural, Manufacturing and Industrial Commodities   Demographic Indicators   Education   Health & Manpower   Drinking Water Supply   Sanitation   Entertainment and Recreations Infrastructure   Power   Food Allocation Distribution and Marketing of Agriculture Commodities Infrastructure   Transport and Road Infrastructure   Communication   Banking and Financial Services   Land Use   Irrigation Source	150-164
10	<b>Abbreviation &amp; Sources</b>	165-166
11	<b>Disclaimer</b>	167

## Location & Political Map



## Administrative Setup

### List of Village Panchayat & Intermediate Panchayat (Block) Name - 2011

Village Name	Village Panchayat Name	Intermediate Panchayat Name
Akandara	Molandighi	Kanksa
Anandapur	Amlajora	Kanksa
Ayma Biswanathpur	Amlajora	Kanksa
Babnabera	Amlajora	Kanksa
Bandra	Gopalpur	Kanksa
Banskopa	Gopalpur	Kanksa
Beharpur	Amlajora	Kanksa
Birudiha	Gopalpur	Kanksa
Bistupur	Molandighi	Kanksa
Brindabanpur	Gopalpur	Kanksa
Chua	Molandighi	Kanksa
Gangbil	Amlajora	Kanksa
Hariki	Molandighi	Kanksa
Kandarkona	Molandighi	Kanksa
Keshabpur	Gopalpur	Kanksa
Kuldiha	Molandighi	Kanksa
Mahalchandni	Gopalpur	Kanksa
Malandighi	Molandighi	Kanksa
Manikara	Kanpur	Kanksa
Mobarakganja	Amlajora	Kanksa
Napara	Amlajora	Kanksa
Nutunganj	Amlajora	Kanksa
Pathardiha	Gopalpur	Kanksa
Rakshitpur	Molandighi	Kanksa
Rupganj	Molandighi	Kanksa
Saraswatiganja	Molandighi	Kanksa
Shilampur	Amlajora	Kanksa
Sokna	Amlajora	Kanksa

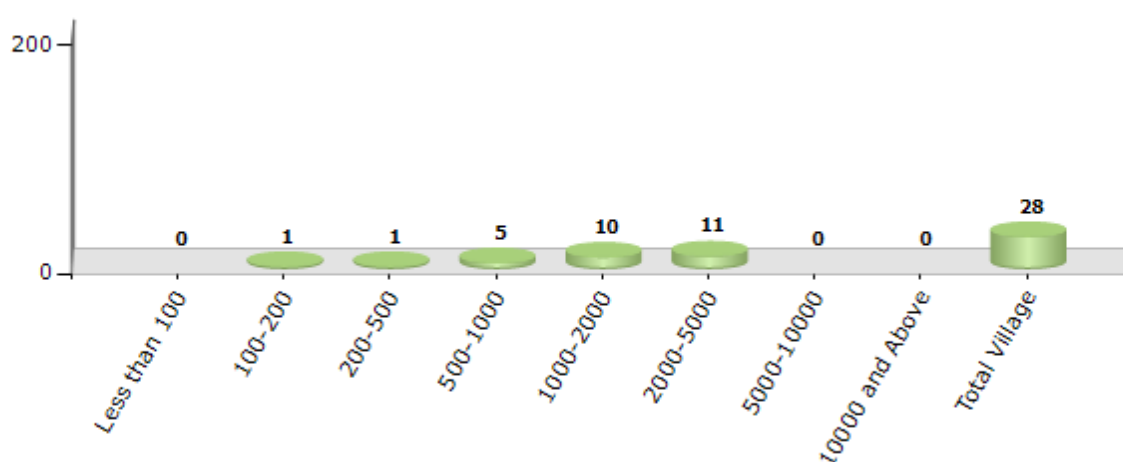


## Demographics

### Number of Villages by Population Size - 2011

Less than 100	100-200	200-500	500-1000	1000-2000	2000-5000	5000-10000	10000 and Above	Total Village
0	1	1	5	10	11	0	0	28

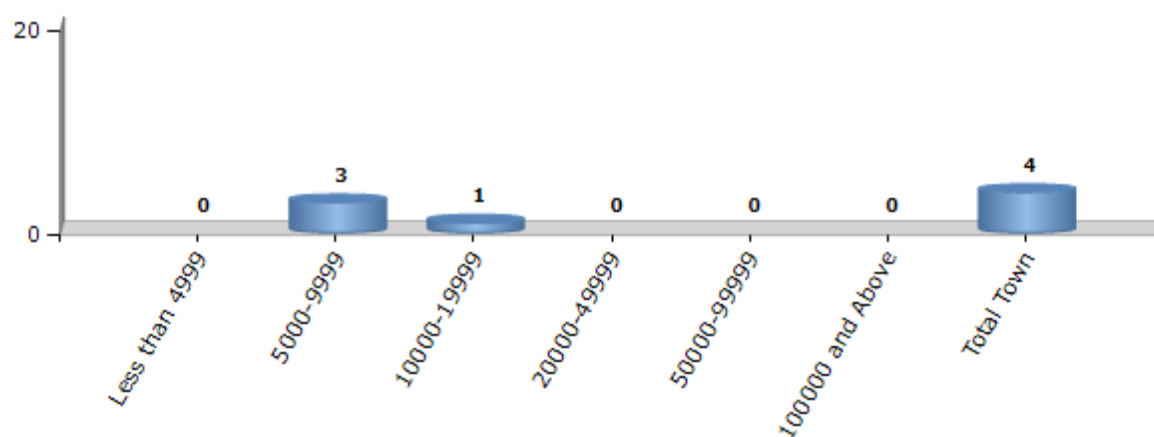
Number of Villages by Population Size - 2011



### Number of Towns by Population Size - 2011

Less than 4999	5000-9999	10000-19999	20000-49999	50000-99999	100000 and Above	Total Town
0	3	1	0	0	0	4

Number of Towns by Population Size - 2011

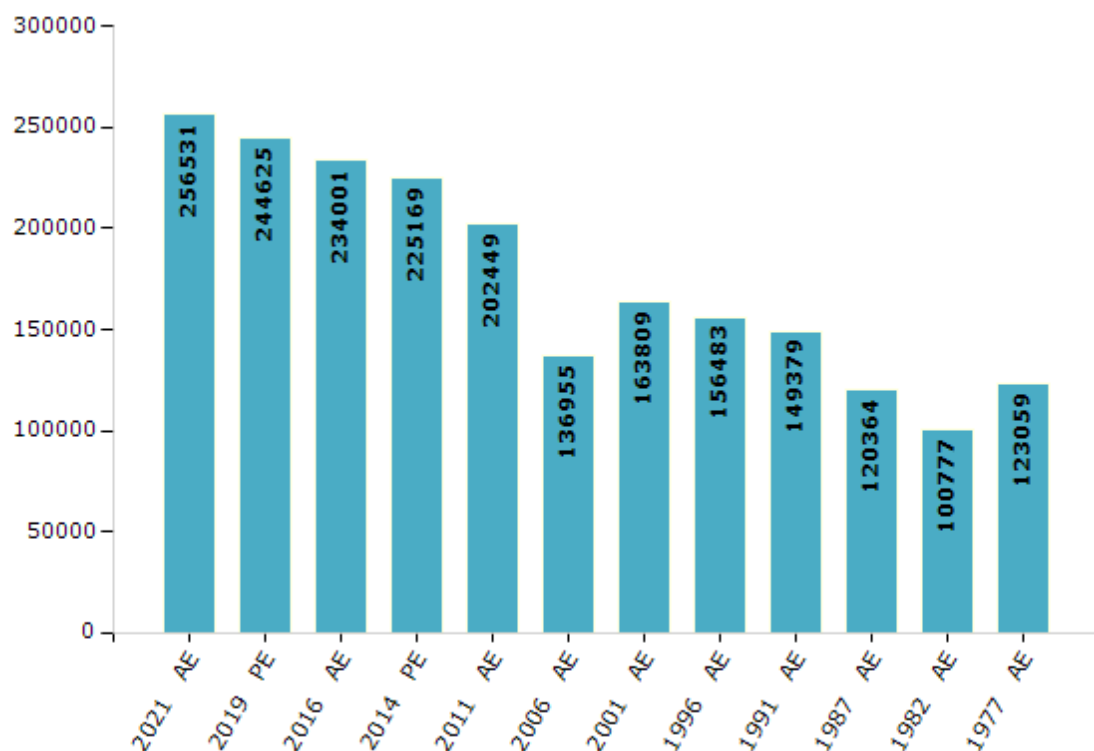


## Electoral Features

### Electors by Male & Female

Year	Male	Female	Others	Total	Year	Male	Female	Others	Total
2021 AE	129493	127037	1	256531	1991 AE	81457	67922	-	149379
2019 PE	124628	119991	6	244625	1987 AE	66104	54260	-	120364
2016 AE	120638	113362	1	234001	1982 AE	54896	45881	-	100777
2014 PE	117468	107701	0	225169	1977 AE	70041	53018	-	123059
2011 AE	107268	95181	0	202449	1972 AE	-	-	-	-
2009 PE	-	-	-	-	1971 AE	-	-	-	-
2006 AE	74051	62904	-	136955	1969 AE	-	-	-	-
2004 PE	-	-	-	-	1967 AE	-	-	-	-
2001 AE	88116	75693	-	163809	1962 AE	-	-	-	-
1999 PE	-	-	-	-	1957 AE	-	-	-	-
1996 AE	85863	70620	-	156483	1952 AE	-	-	-	-

Number of Electors



**Note :** AE : Assembly Election, PE : Assembly Segment of Parliamentary Election

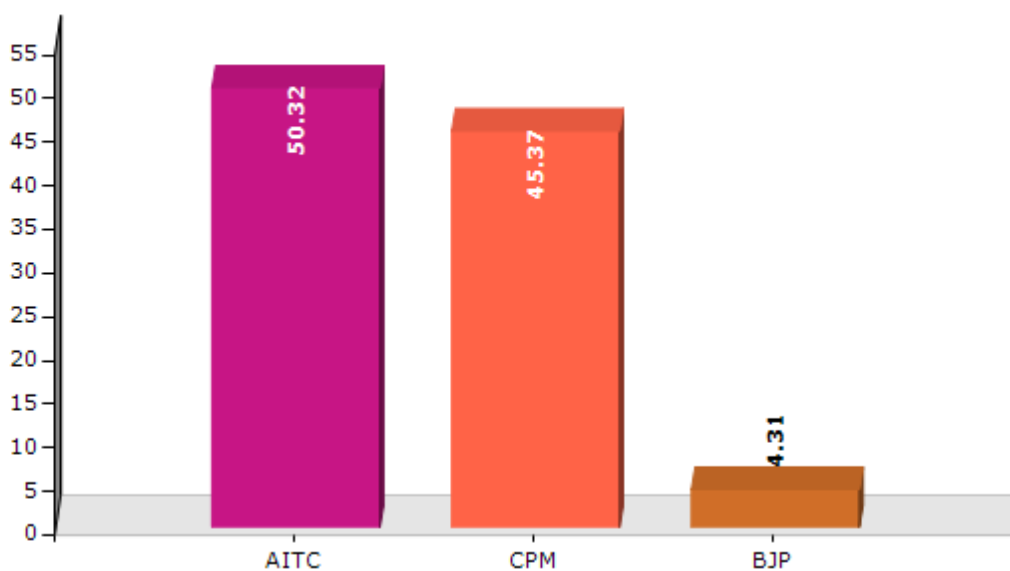


## Historical Summary Election Results

### Summary Result of Assembly Election - 2011

Candidate Name	Party	Votes	Votes %
Dr. Nikhil Kumar Banerjee	AITC	87050	50.32
Alpana Chowdhury	CPM	78484	45.37
Lakshman Ghorui	BJP	7449	4.31

Votes Percentage of Top Parties - 2011



## Polling Station Level Election Results

### Number and Name of Polling Stations (PS) (2016)

Number of Polling Stations	Name of Polling Stations	Number of Polling Stations	Name of Polling Stations
1	Parulia Majhipara F.P.School	22	Hope (Room No.2)
2	Parulia F.P.School (Room- 1)	23	Hope (Room No.3)
3	Parulia F.P.School (Room-2)	24	Durgapur Ispat Vidyalaya (Room No.1)
4	Rabindra Ssk ..	25	Durgapur Ispat Vidyalaya (Room No.2)
5	Kamalpur F.P.School (Room No.1)	26	Durgapur Ispat Vidyalaya (Room No.3)
6	Kamalpur F.P.School (Room No.2)	27	Rabindra Bhavan A-Zone (Room No.1)
7	Kamalpur F.P.School (Room No.3)	28	Rabindrabhaban, A-Zone (Room No. 2)
8	Kamalpur F.P.School (Room No.4)	29	Rabindrabhaban, A-Zone (Room No. 3)
9	Dhobi Ghat F.P.School (Room No.1)	30	Ramkrishna Avenue Primary School(Room No.1)
10	Dhobi Ghat F.P.School (Room No.2)	31	Ramkrishna Avenue Primary School (Roomno.2)
11	Raghunathpur F.P.School (Room No.1)	32	Ramkrishna Avenue Primary School (Room No.3)
12	Raghunathpur F.P.School (Room No.2)	33	Harshabardhan Road Primary School(Room No.1)
13	Raghunathpur F.P. School (Room No.3)	34	Harshabardhan Road Primary School(Room No.2)
14	Raghunathpur F.P.School (Room No.4)	35	Harshabardhan Road Primary School(Room No.3)
15	Raghunathpur F.P.School (Room No.5)	36	A-Zone Boys Multipurpose School
16	Raghunathpur F.P.School (Room No.6)	37	Durgapur Harshabardhan Road Aravindavidyamandir(R-1)
17	Raghunathpur F.P.School (Room No.7)	38	Durgapur Harshabardhan Road Aravindavidyamandir(R-2)
18	Dicv Public School, Kabir Road (Room No.1)	39	Akbar Road Girls School (Room No.1)
19	Dicv Public School, Kabir Road (Room No.2)	40	Akbar Road Girls School (Room No.2)
20	Dicv Public School, Kabir Road (Room No.3)	41	Guru Teg Bahadur School, Kazi Nazrul Islam Sarani(Room No.1)
21	Hope (Room No.1)	42	Guru Teg Bahadur School, Kazi Nazrul Islam Sarani(Room No.2)

Contd....

## Polling Station Level Election Results

### Polling Station-wise Votes Secured by Overall Top Five Parties in Durgapur Purba Assembly in Assembly Election (AE) under Burdwan - Durgapur Parliamentary Constituency in West Bengal (2016)

Number of Polling Station	Winner - Santosh Debray (CPM)	Runner-up - Pradip Mazumdar (AITC)	3rd - Akhil Mondal (BJP)	4th - Asit Baran Mondal (SUCI)	5th - Sukamal Saha (IND)	NOTA	Other	Total Votes Secured
36	292	326	113	11	5	24	5	776
37	184	155	56	1	4	12	0	412
38	252	303	83	6	1	19	3	667
39	303	259	66	3	3	19	0	653
40	276	240	110	1	2	17	5	651
41	307	251	157	9	6	16	11	757
42	323	150	74	5	8	7	3	570
43	310	250	69	2	2	4	4	641
44	326	301	177	11	4	25	6	850
45	162	135	120	3	1	17	0	438
46	141	171	121	1	5	17	0	456
47	256	254	134	6	9	14	2	675
48	275	198	114	2	3	16	2	610
49	323	311	138	4	7	11	9	803
50	331	345	121	5	12	9	5	828
51	254	328	149	4	3	18	1	757
52	349	199	76	3	8	7	2	644
53	334	385	120	4	10	19	2	874
54	414	325	91	10	9	19	8	876
55	250	288	122	4	5	28	1	698
56	220	199	82	1	2	20	0	524
57	234	256	94	8	2	19	0	613
58	307	256	94	5	0	9	2	673
59	259	193	66	5	0	16	0	539
60	525	280	140	15	9	12	16	997
61	355	279	93	9	2	9	6	753
62	205	134	47	3	1	8	2	400
63	308	317	96	3	4	16	4	748
64	236	169	96	7	0	11	0	519
65	258	150	81	5	7	16	5	522
66	272	282	101	6	2	19	2	684
67	173	157	83	4	1	5	0	423
68	297	155	52	9	5	14	2	534
69	213	195	116	2	2	21	1	550
70	209	160	58	0	2	8	0	437

Contd....

## Polling Station Level Election Results

**Winner, Runner-up and 3rd Party Position & Winning Margin According to Polling Stations in Durgapur Purba Assembly in Assembly Election (AE) under Burdwan - Durgapur Parliamentary Constituency in West Bengal (2016)**

Polling Station Number	Winner Party	Winner Votes (%)	Runner-up Party	Runner-up Votes (%)	Winning Margin Votes (%)	Third Party	Third Party Votes (%)	Other Votes (%)
75	CPM	299 (43.27)	AITC	283 (40.96)	16 (2.31)	BJP	75 (10.85)	34 (4.92)
76	CPM	329 (45.89)	AITC	293 (40.86)	36 (5.03)	BJP	69 (9.62)	26 (3.63)
77	CPM	173 (47.66)	AITC	143 (39.39)	30 (8.27)	BJP	38 (10.47)	9 (2.48)
78	AITC	526 (47.09)	CPM	439 (39.3)	87 (7.79)	BJP	120 (10.74)	32 (2.86)
79	AITC	261 (42.16)	CPM	248 (40.06)	13 (2.1)	BJP	91 (14.7)	19 (3.07)
80	CPM	400 (48.37)	AITC	287 (34.7)	113 (13.67)	BJP	103 (12.45)	37 (4.47)
81	CPM	399 (52.64)	AITC	243 (32.06)	156 (20.58)	BJP	80 (10.55)	36 (4.75)
82	CPM	231 (42.62)	AITC	198 (36.53)	33 (6.09)	BJP	90 (16.61)	23 (4.24)
83	CPM	407 (51.52)	AITC	342 (43.29)	65 (8.23)	BJP	9 (1.14)	32 (4.05)
84	CPM	489 (58.63)	AITC	304 (36.45)	185 (22.18)	BJP	14 (1.68)	27 (3.24)
85	CPM	567 (47.45)	AITC	518 (43.35)	49 (4.1)	BJP	59 (4.94)	51 (4.27)
86	CPM	469 (48.45)	AITC	396 (40.91)	73 (7.54)	BJP	48 (4.96)	55 (5.68)
87	AITC	266 (44.04)	CPM	259 (42.88)	7 (1.16)	BJP	56 (9.27)	23 (3.81)
88	CPM	331 (47.42)	AITC	219 (31.38)	112 (16.04)	BJP	115 (16.48)	33 (4.73)
89	CPM	352 (44.78)	AITC	231 (29.39)	121 (15.39)	BJP	159 (20.23)	44 (5.6)
90	AITC	324 (54.92)	CPM	211 (35.76)	113 (19.16)	BJP	25 (4.24)	30 (5.08)
91	CPM	240 (42.33)	AITC	225 (39.68)	15 (2.65)	BJP	74 (13.05)	28 (4.94)
92	CPM	322 (52.02)	AITC	193 (31.18)	129 (20.84)	BJP	72 (11.63)	32 (5.17)
93	AITC	272 (51.03)	CPM	177 (33.21)	95 (17.82)	BJP	57 (10.69)	27 (5.07)
94	AITC	271 (45.09)	CPM	221 (36.77)	50 (8.32)	BJP	75 (12.48)	34 (5.66)
95	CPM	365 (44.95)	AITC	343 (42.24)	22 (2.71)	BJP	79 (9.73)	25 (3.08)
96	AITC	351 (47.82)	CPM	215 (29.29)	136 (18.53)	BJP	129 (17.57)	39 (5.31)
97	CPM	309 (48.28)	AITC	233 (36.41)	76 (11.87)	BJP	61 (9.53)	37 (5.78)
98	CPM	352 (50.65)	AITC	257 (36.98)	95 (13.67)	BJP	45 (6.47)	41 (5.9)
99	CPM	502 (44.74)	AITC	381 (33.96)	121 (10.78)	BJP	174 (15.51)	65 (5.79)
100	CPM	574 (47.4)	AITC	400 (33.03)	174 (14.37)	BJP	182 (15.03)	55 (4.54)
101	CPM	224 (39.51)	AITC	198 (34.92)	26 (4.59)	BJP	123 (21.69)	22 (3.88)
102	CPM	161 (54.21)	AITC	99 (33.33)	62 (20.88)	BJP	31 (10.44)	6 (2.02)
103	CPM	288 (43.5)	AITC	259 (39.12)	29 (4.38)	BJP	77 (11.63)	38 (5.74)
104	CPM	260 (47.62)	AITC	174 (31.87)	86 (15.75)	BJP	95 (17.4)	17 (3.11)
105	CPM	290 (41.25)	AITC	266 (37.84)	24 (3.41)	BJP	115 (16.36)	32 (4.55)
106	CPM	264 (41.9)	AITC	240 (38.1)	24 (3.8)	BJP	97 (15.4)	29 (4.6)
107	CPM	356 (42.94)	AITC	277 (33.41)	79 (9.53)	BJP	157 (18.94)	39 (4.7)
108	CPM	204 (46.26)	AITC	139 (31.52)	65 (14.74)	BJP	90 (20.41)	8 (1.81)
109	CPM	231 (46.02)	AITC	176 (35.06)	55 (10.96)	BJP	79 (15.74)	16 (3.19)
110	CPM	320 (48.56)	AITC	224 (33.99)	96 (14.57)	BJP	82 (12.44)	33 (5.01)
111	CPM	260 (53.5)	AITC	134 (27.57)	126 (25.93)	BJP	74 (15.23)	18 (3.7)

Contd....

## Socio-Economic Amenities - Rural

### Access to Education Facilities

Particulars	Number of Villages (% of Population)				
	Available	Not Available	If Not Available (Distance of Nearest Facility)		
			A	B	C
Govt. Primary School	27 (99)	1 (1)	0 (0)	0 (0)	0 (0)
Private Primary School	2 (11)	26 (89)	0 (0)	0 (0)	0 (0)
Govt. Middle School	8 (43)	20 (57)	15 (45)	5 (12)	0 (0)
Private Middle School	0 (0)	28 (100)	0 (0)	0 (0)	0 (0)
Govt. Secondary School	5 (26)	23 (74)	17 (61)	5 (12)	0 (0)
Private Secondary School	0 (0)	28 (100)	0 (0)	0 (0)	0 (0)
Govt. Senior Secondary School	2 (13)	26 (87)	14 (57)	8 (23)	2 (2)
Private Senior Secondary School	0 (0)	28 (100)	0 (0)	0 (0)	0 (0)
Govt. Arts and Science Degree College	0 (0)	28 (100)	1 (7)	1 (5)	16 (61)
Private Arts and Science Degree College	1 (3)	27 (97)	0 (0)	2 (6)	1 (4)
Govt. Engineering College	0 (0)	28 (100)	2 (9)	1 (5)	8 (24)
Private Engineering College	1 (3)	27 (97)	2 (5)	7 (26)	4 (20)
Govt. Medicine College	0 (0)	28 (100)	0 (0)	0 (0)	17 (62)
Private Medicine College	0 (0)	28 (100)	2 (4)	1 (3)	2 (10)
Govt. Management Institute	0 (0)	28 (100)	0 (0)	2 (7)	0 (0)
Private Management Institute	1 (3)	27 (97)	4 (18)	11 (31)	5 (26)
Govt. Polytechnic	0 (0)	28 (100)	0 (0)	0 (0)	8 (23)
Private Polytechnic	0 (0)	28 (100)	0 (0)	2 (8)	10 (43)
Govt. Vocational Training School/ITI	0 (0)	28 (100)	0 (0)	8 (35)	17 (58)
Private Vocational Training School/ITI	0 (0)	28 (100)	0 (0)	0 (0)	2 (4)
Govt. Non Formal Training Centre	0 (0)	28 (100)	0 (0)	3 (7)	4 (10)
Private Non Formal Training Centre	0 (0)	28 (100)	0 (0)	0 (0)	0 (0)
Govt. School For Disabled	0 (0)	28 (100)	0 (0)	0 (0)	12 (46)
Private School For Disabled	0 (0)	28 (100)	0 (0)	0 (0)	4 (12)
Government Others	0 (0)	28 (100)	0 (0)	0 (0)	0 (0)
Private Others	0 (0)	28 (100)	0 (0)	0 (0)	0 (0)

Note : Distance A : Less than 5 km; B : Between 5-10 km; C : 10+ km.; Source : Data Analysis is based on 2011 Census.

## DISCLAIMER

The Terms of Use and Disclaimer of Datanet India Private Limited (hereinafter referred to as "Datanet") for use of this analysis report of **Durgapur Purba Assembly Constituency (Durgapur Purba Vidhan Sabha)** :-

1. **Assembly Factbook™** is a Registered Trade Mark owned by Datanet.
2. All the maps are sketched and graphical representation only and have not been drawn to the scale and also not to represent the actual geographical area or boundary of the unit.
3. The data for the aforesaid analysis is based on authentic sources and has been culled from the various publications of Census, CSO and NSSO for district and block level data, various central and state government departments, Central & State Elections Commissions and the concerned Returning Officers' releases, Electoral Rolls, Election results and allied publications, internal assessment, surveys, estimates and analysis. Therefore, certain adjustment of data at micro level may have been done to arrive closer to the macro data.
4. Data have been provided on an "As Is" and "As AVAILABLE" basis
5. The colours shown in the maps or diagram and charts of a particular party, alliance or AC are indicative and do not represent them.
6. This publication which includes maps, sheets, graphs and data would be the property under copyright of Datanet only. The user may use these for its internal study, analysis and research purposes. It's public display, re-selling or any commercial uses by the user are not allowed.
7. Datanet has taken due care and caution in compilation and processing of data and allied information, but does not guarantee the accuracy, adequacy or completeness of any information/analysis and will be not responsible for any errors or omissions or for the results obtained from the use of such information/analysis.
8. All the contents for the publication have been culled from various authentic sources and Datanet reasonably believes such sources to be reliable, but does not make any representations, express or implied as to the accuracy or fitness of use of such information. The information or contents of the information/analysis do not constitute advice and should not be relied upon in making (or refraining from making) any decision. Any reliance placed upon the information provided by Datanet is the sole responsibility and strictly at the user's risk.
9. In no event will Datanet be liable for any damages (including, without limitation, damages for loss of business projects, or loss of profits) arising in contract, tort or otherwise from the use of or inability to use any of its contents, or from any action taken (or refrained from being taken) as a result of using the analysis or any of its contents. Datanet its directors, owners, editors, officials, employees, distributor and agents or any associate will not be liable for any errors in the information contained or any consequences arising from the use of the contents of the provided information/analysis.
10. If any provision of these terms and conditions is held invalid or illegal or unenforceable for any reason by any court of competent jurisdiction, such provision shall be severed and the remainder of provisions of the terms and conditions shall continue in full force and effect as if the Term of Use had been executed with the invalid, illegal or unenforceable provision eliminated.
11. If there are any discrepancies in the information provided, please bring it to attention of Datanet for suitable rectification measures.



**Buy Online This Complete Book At**  
**Indiastat Publication Book Store**

[www.indiastatpublications.com](http://www.indiastatpublications.com)

or go directly at

[http://www.indiastatpublications.com/  
Assembly\\_factbook/West\\_Bengal/Burdwan\\_-\\_Durgapur/  
Durgapur\\_Purba](http://www.indiastatpublications.com/Assembly_factbook/West_Bengal/Burdwan_-_Durgapur/Durgapur_Purba)

 **indiastat**elections

ISBN : 978-93-5293-640-3

