



West Bengal

Assembly Factbook™

Jamalpur Assembly Constituency



Key Electoral Data of Jamalpur
Assembly Constituency (Vidhan Sabha)

West Bengal
Assembly FactbookTM
Jamalpur Assembly Constituency



Jamalpur Vidhan Sabha

Editor & Director

Dr. R.K. Thukral

Research Editor

Dr. Shafeeq Rahman

Compiled, Researched and Published by Datanet India Pvt. Ltd.

D-100, 1st Floor,

Okhla Industrial Area, Phase-I,
New Delhi- 110020.

Ph.: 91-11- 43580781-84

Email : support@indiastatpublications.com

Website : www.indiastatelections.com

Online Book Store :

www.indiastatpublications.com

Report No. : AFB/WB-262-0125

ISBN : 978-93-5293-680-9

First Edition : January, 2018

Eighth Updated Edition : January, 2025

Price : Rs. 11500/-

US\$ 310

© Datanet India Pvt. Ltd.

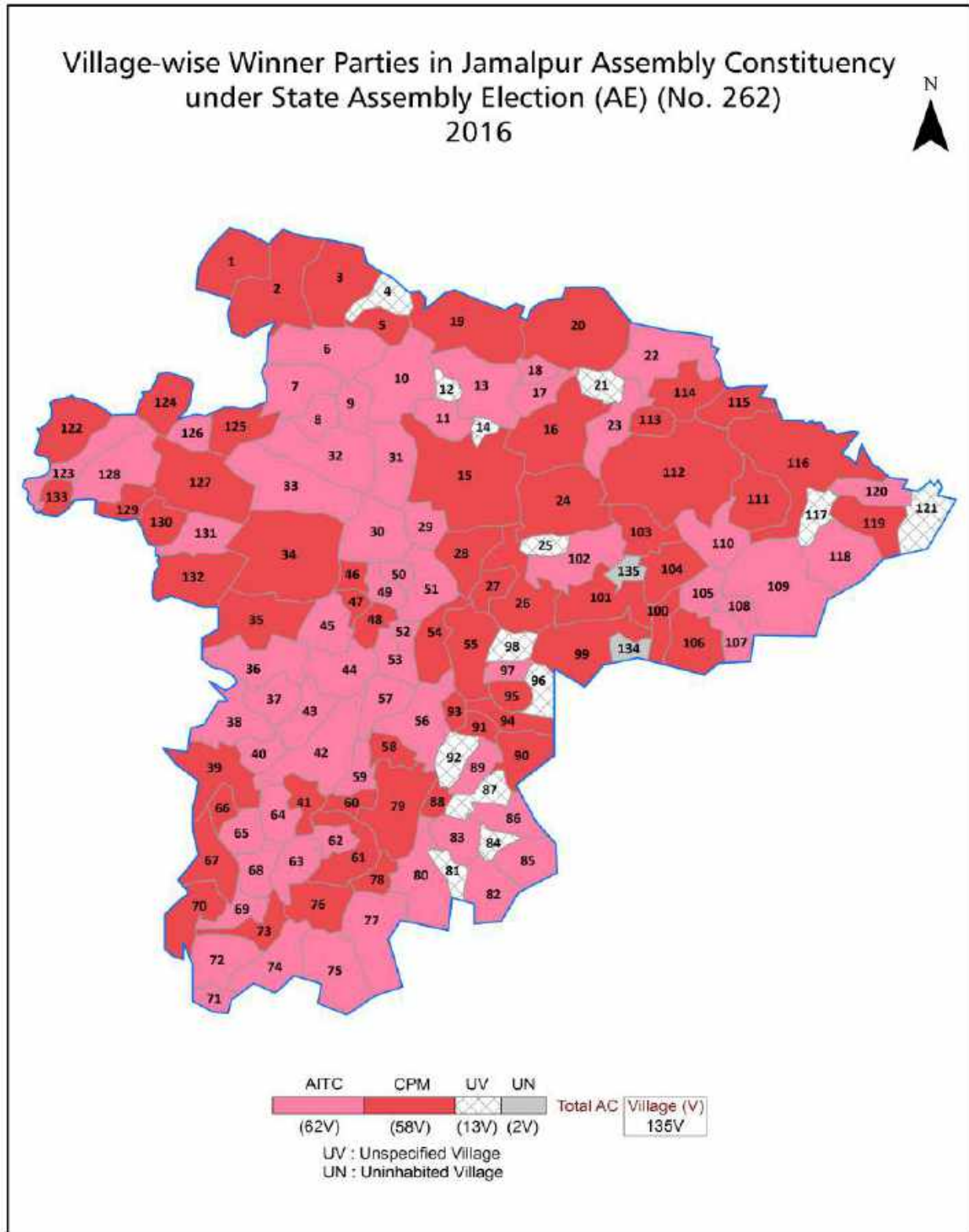
All rights reserved. No part of this book may be reproduced, stored in a retrieval system or transmitted in any form or by any means, mechanical photocopying, photographing, scanning, recording or otherwise without the prior written permission of the publisher. Please refer to Disclaimer at page no. 170 for the use of this publication.

Printed in India

Contents

No.	Particulars	Page No.
	Introduction	
1	Assembly Constituency - (Vidhan Sabha) at a Glance Features of Assembly as per Delimitation Commission of India (2008)	1-2
	Location and Political Maps	
2	Location Map Boundaries of Assembly Constituency - (Vidhan Sabha in District Boundaries of Assembly Constituency under Parliamentary Constituency - (Lok Sabha) Village-wise Winner Parties- 2024, 2021, 2019, 2016, 2014, 2011 and 2009	3-10
	Administrative Setup (2011)	
3	District Sub-district Towns Villages Inhabited Villages Uninhabited Villages Village Panchayat Intermediate Panchayat	11-18
	Demographics (2011)	
4	Population Households Rural/Urban Population Villages by Population Size Sex Ratio (Total & 0-6 Years) Religious Population Social Population Literacy Rate	19-20
	Electoral Features	
5	Important Dates of Last Elections Held Electors by Gender Service Electors Voters Voters Turnout Polling Stations & Average Number of Electors per Polling Station Electors by Age Group Present Elected Representatives	21-26
	Historical Summary Election Results	
6	Vote Share of Major Parties Winning Margin (Number & Percentage Polarity of Parties Summary Result of Assembly Segment of Parliamentary Elections 2024, 2019, 2014, 2009, 2004 and 1999 Summary Result of Assembly Elections 2021, 2016, 2011, 2006, 2001, 1996, 1991, 1987, 1982, 1977, 1972, 1971, 1969, 1967 and 1962	27-50
	Polling Station Level Election Results	
7	Name and Number of Polling Station 2024, 2021, 2019, 2016, 2014, 2011 and 2009 Polling Station-wise Electors, Voters & Voters Turnout 2024, 2021, 2019, 2016, 2014, 2011 and 2009 Polling Station wise Elections Results 2024, 2021, 2019, 2016, 2014, 2011 and 2009	51-151
	Share of Assembly Constituency	
8	Share of Assembly Constituency - (Vidhan Sabha) in State, District and Parliamentary Constituency - (Lok Sabha)	152
	Socio-Economic Amenities (2011)	
9	Access to Administrative Units Agricultural, Manufacturing and Industrial Commodities Demographic Indicators Education Health & Manpower Drinking Water Supply Sanitation Entertainment and Recreations Infrastructure Power Food Allocation Distribution and Marketing of Agriculture Commodities Infrastructure Transport and Road Infrastructure Communication Banking and Financial Services Land Use Irrigation Source	154-167
10	Abbreviation & Sources	168-169
11	Disclaimer	170

Location & Political Map



Administrative Setup

List of Village Panchayat & Intermediate Panchayat (Block) Name - 2011

Village Name	Village Panchayat Name	Intermediate Panchayat Name
Abujhati	Abujhati-I	Jamalpur
Ajapur	Ajhapur	Jamalpur
Ajhapur	Abujhati-II	Jamalpur
Amarpur	Jyotsreeram	Jamalpur
Amra	Jargram	Jamalpur
Anguna	Mugura	Raina - I
Antpara	Jaragram	Jamalpur
Astai	Abujhati-I	Jamalpur
Astikur	Mugura	Raina - I
Bag Kalapahar	Paratal-II	Jamalpur
Bahadurpur	Paratal-II	Jamalpur
Baidyabatipur	Jaragram	Jamalpur
Balarampur	Berugram	Jamalpur
Ballabhhati	Panchrah	Jamalpur
Bara Tikra	Jaragram	Jamalpur
Basantapur	Paratal-I	Jamalpur
Basishtapur	Ajhapur	Jamalpur
Belur	Mugura	Raina - I
Berugram	Berugram	Jamalpur
Betragar	Jamalpur-I	Jamalpur
Bhairabpur	Chakdighi	Jamalpur
Bishnubati	Chakdighi	Jamalpur
Biswambharpur	Panchrah	Jamalpur
Chak Dighi	Chakdighi	Jamalpur
Chak Muzafarpur	Abujhati-II	Jamalpur
Chak Shanjadi	Berugram	Jamalpur
Chalbalpur	Berugram	Jamalpur
Chouberia	Panchrah	Jamalpur
Dadpur	Panchrah	Jamalpur

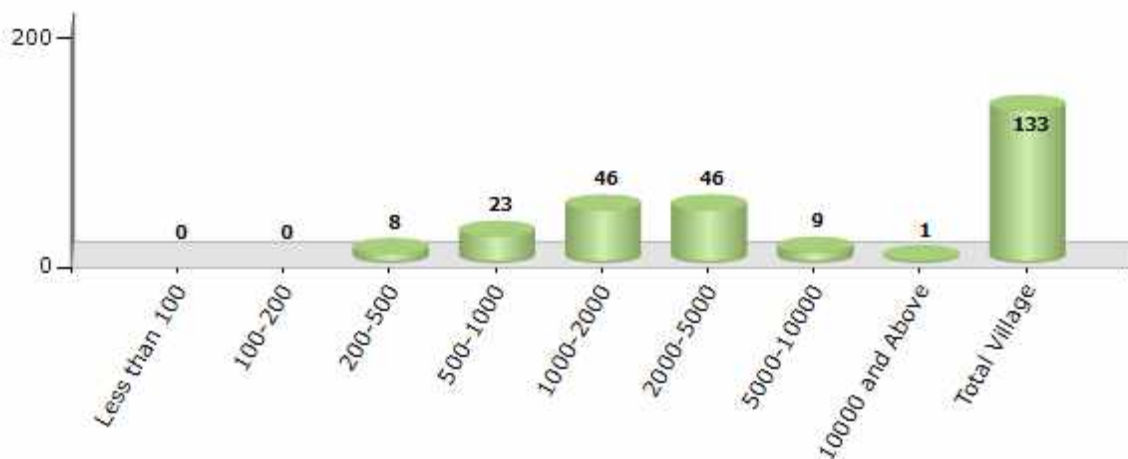
Contd....

Demographics

Number of Villages by Population Size - 2011

Less than 100	100-200	200-500	500-1000	1000-2000	2000-5000	5000-10000	10000 and Above	Total Village
0	0	8	23	46	46	9	1	133

Number of Villages by Population Size - 2011

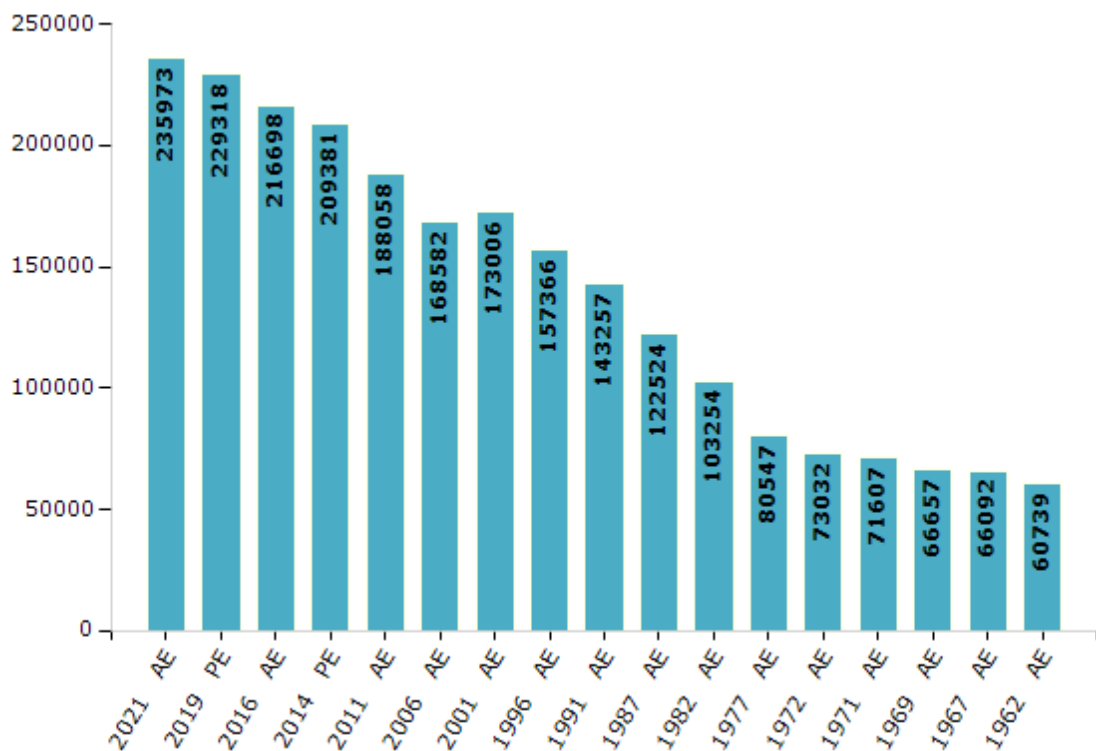


Electoral Features

Electors by Male & Female

Year	Male	Female	Others	Total	Year	Male	Female	Others	Total
2021 AE	119289	116677	7	235973	1991 AE	75409	67848	-	143257
2019 PE	116647	112666	5	229318	1987 AE	62330	60194	-	122524
2016 AE	111107	105588	3	216698	1982 AE	56529	46725	-	103254
2014 PE	107916	101461	4	209381	1977 AE	42029	38518	-	80547
2011 AE	98141	89917	0	188058	1972 AE	37602	35430	-	73032
2009 PE	-	-	-	-	1971 AE	36516	35091	-	71607
2006 AE	87392	81190	-	168582	1969 AE	34010	32647	-	66657
2004 PE	-	-	-	-	1967 AE	-	-	-	66092
2001 AE	86392	86614	-	173006	1962 AE	-	-	-	60739
1999 PE	-	-	-	-	1957 AE	-	-	-	-
1996 AE	84043	73323	-	157366	1952 AE	-	-	-	-

Number of Electors



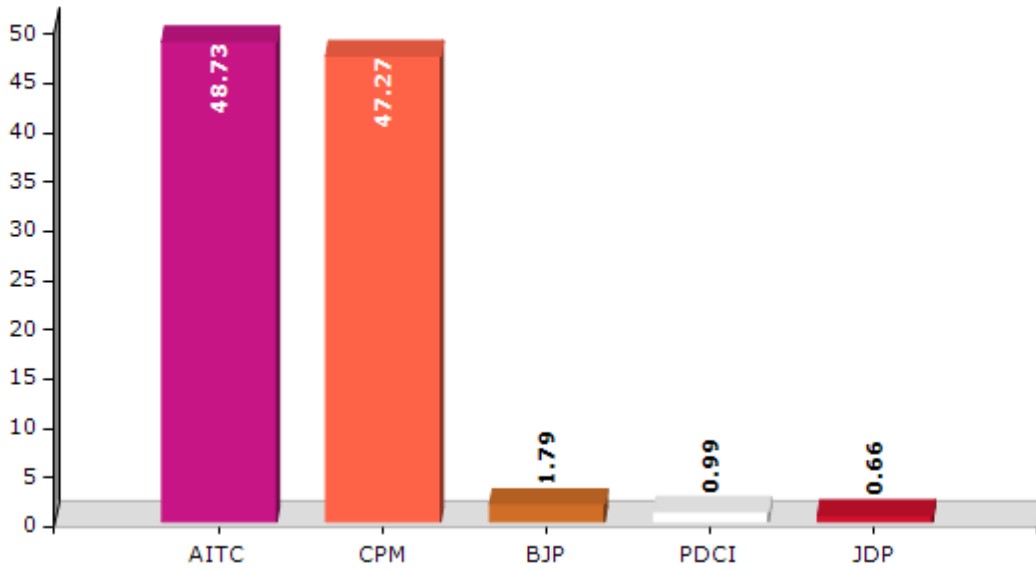
Note : AE : Assembly Election, PE : Assembly Segment of Parliamentary Election

Historical Summary Election Results

Summary Result of Assembly Election - 2011

Candidate Name	Party	Votes	Votes %
Ujjal Pramanick	AITC	84434	48.73
Samar Hazra	CPM	81891	47.27
Subrata Malik	BJP	3102	1.79
Rabindra Nath Bag	PDCI	1721	0.99
Pratap Malik	JDP	1149	0.66
Suranjan Halder	BSP	958	0.55

Votes Percentage of Top Parties - 2011



Polling Station Level Election Results

Number and Name of Polling Stations (PS) (2016)

Number of Polling Stations	Name of Polling Stations	Number of Polling Stations	Name of Polling Stations
1	Shambhupur F.P. School(Room No.1)	22	Masagram High School (R. No-2)
2	Shambhupur F.P. School(Room No.2)	23	Kamalpur N.B. Vidyalaya (R.No.-1)
3	Chakshanjadi G.M. Institution(Room No.1)	24	Kamalpur N.B. Vidyalaya (R.No.-2)
4	Chakshanjadi G.M. Institution(Room No.2)	25	Dadpur F.P. School
5	Jamudaha F.P. School	26	Chouberia Prathamik Vidyalaya(Room No.-1)
6	Chakkrishnapur A.P. Vidyalaya	27	Chouberia Prathamik Vidyalaya(Room No.-2)
7	Uttamchandpur F.P. School	28	Sarangpur Prathamik Vidyalaya
8	Chalbalpur F.P. Vidyalaya	29	Dakshin Sarangpur S.S.K.
9	Kanakpur M.N. Prathamikvidyalaya	30	Bhurka Primary School
10	Sadipur Dharmadas Sinha Smritividyanikatan	31	Sarkardanga F.P.School
11	Sadipur Primary School	32	Panchra A.P. Vidyalaya(Room No. 1)
12	Nakra-Krishnapur A.P.Vidyalaya	33	Panchra A.P. Vidyalaya(Room No. 2)
13	Natungram F.P. School	34	Dhuluk A.P. Vidyalaya (R.No.-1)
14	Berugram Prathamik Vidyalaya	35	Dhuluk A.P. Vidyalaya (R.No.-2)
15	Berugram A.G.C.B. Vidyapith	36	Panchra Paribar-O-Sishu Kalyankendra
16	Mathnasipur Salimdanga Prathamik Vidyalaya (New Bldg.)	37	Sanchra Prathamik Vidyalaya
17	Mathnasipur Khodeja Nababjanprathamik Vidyalaya	38	Sanchra High School
18	Nasipur Paschimpara Prathamikvidyalaya	39	Aazapur Free Primary School
19	Fatepur S.S.K.	40	Ajhapur High School (Left)
20	Masagram F.P. School	41	Ajhapur High School (Right)
21	Masagram High School (R. No-1)	42	Ajhapur Narendranath F.P.School

Contd....

Polling Station Level Election Results

Polling Station-wise Votes Secured by Overall Top Five Parties in Jamalpur Assembly in Assembly Election (AE) under Bardhaman Purba Parliamentary Constituency in West Bengal (2016)

Number of Polling Station	Winner - Samar Hazra (CPM)	Runner-up - Ujjal Pramanick (AITC)	3rd - Pallab Kumar Roy (BJP)	4th - Bankim Santra (BSP)	5th - Kishore Kumar Biswas (JDP)	NOTA	Other	Total Votes Secured
36	461	417	143	12	9	24	23	1089
37	373	349	26	4	5	14	1	772
38	251	253	39	5	3	7	3	561
39	436	303	83	12	5	22	5	866
40	610	336	118	17	7	21	11	1120
41	474	216	47	9	5	25	14	790
42	273	282	65	7	3	16	3	649
43	351	236	96	5	5	11	8	712
44	293	294	36	9	4	3	2	641
45	299	387	17	3	3	8	6	723
46	254	311	27	10	4	11	6	623
47	404	131	19	3	1	3	0	561
48	551	420	79	8	8	18	6	1090
49	573	483	44	10	7	14	6	1137
50	215	497	18	11	3	11	2	757
51	192	157	39	5	3	11	2	409
52	278	586	40	5	3	15	8	935
53	463	341	39	11	6	19	7	886
54	135	180	21	2	5	14	1	358
55	664	493	53	16	9	24	5	1264
56	533	357	41	9	4	14	9	967
57	111	316	43	0	1	13	1	485
58	403	297	35	7	8	18	5	773
59	367	377	40	17	6	13	4	824
60	131	189	44	8	1	4	2	379
61	440	439	62	7	12	10	5	975
62	304	175	13	2	2	6	1	503
63	310	239	28	5	5	18	8	613
64	271	182	116	6	13	7	17	612
65	800	456	96	10	28	31	2	1423
66	767	308	47	7	13	11	5	1158
67	482	448	27	7	10	19	6	999
68	438	348	255	10	10	11	4	1076
69	448	377	48	5	25	17	3	923
70	367	256	34	8	8	8	7	688

Contd....

Polling Station Level Election Results

Winner, Runner-up and 3rd Party Position & Winning Margin According to Polling Stations in Jamalpur Assembly in Assembly Election (AE) under Bardhaman Purba Parliamentary Constituency in West Bengal (2016)

Polling Station Number	Winner Party	Winner Votes (%)	Runner-up Party	Runner-up Votes (%)	Winning Margin Votes (%)	Third Party	Third Party Votes (%)	Other Votes (%)
74A	CPM	381 (46.24)	AITC	224 (27.18)	157 (19.06)	BJP	181 (21.97)	38 (4.61)
75	AITC	511 (62.09)	CPM	228 (27.7)	283 (34.39)	BJP	58 (7.05)	26 (3.16)
76	AITC	392 (44.19)	CPM	358 (40.36)	34 (3.83)	BJP	101 (11.39)	36 (4.06)
77	AITC	379 (43.12)	CPM	376 (42.78)	3 (0.34)	BJP	81 (9.22)	43 (4.89)
78	CPM	654 (57.93)	AITC	383 (33.92)	271 (24.01)	BJP	58 (5.14)	34 (3.01)
79	CPM	619 (67.72)	AITC	211 (23.09)	408 (44.63)	BJP	42 (4.6)	42 (4.6)
80	CPM	431 (50.41)	AITC	232 (27.13)	199 (23.28)	BJP	145 (16.96)	47 (5.5)
81	CPM	229 (75.83)	AITC	51 (16.89)	178 (58.94)	JDP	6 (1.99)	16 (5.3)
82	CPM	306 (47.37)	AITC	300 (46.44)	6 (0.93)	BJP	24 (3.72)	16 (2.48)
83	AITC	266 (48.28)	CPM	242 (43.92)	24 (4.36)	BJP	25 (4.54)	18 (3.27)
84	CPM	330 (51.4)	AITC	240 (37.38)	90 (14.02)	BJP	43 (6.7)	29 (4.52)
85	AITC	483 (56.82)	CPM	336 (39.53)	147 (17.29)	BJP	13 (1.53)	18 (2.12)
86	AITC	486 (55.16)	CPM	307 (34.85)	179 (20.31)	BJP	67 (7.6)	21 (2.38)
87	CPM	621 (61.85)	AITC	248 (24.7)	373 (37.15)	BJP	84 (8.37)	51 (5.08)
88	CPM	455 (49.67)	AITC	372 (40.61)	83 (9.06)	BJP	47 (5.13)	42 (4.59)
89	CPM	445 (55.01)	AITC	308 (38.07)	137 (16.94)	BJP	26 (3.21)	30 (3.71)
90	AITC	327 (50.62)	CPM	268 (41.49)	59 (9.13)	BJP	27 (4.18)	24 (3.72)
91	CPM	353 (68.95)	AITC	100 (19.53)	253 (49.42)	BJP	27 (5.27)	32 (6.25)
92	AITC	481 (49.03)	CPM	424 (43.22)	57 (5.81)	BJP	46 (4.69)	30 (3.06)
93	AITC	418 (49.7)	CPM	391 (46.49)	27 (3.21)	BJP	11 (1.31)	21 (2.5)
94	CPM	384 (48.61)	AITC	351 (44.43)	33 (4.18)	BJP	34 (4.3)	21 (2.66)
95	AITC	391 (58.97)	CPM	205 (30.92)	186 (28.05)	BJP	42 (6.33)	25 (3.77)
96	AITC	561 (50.18)	CPM	434 (38.82)	127 (11.36)	BJP	94 (8.41)	29 (2.59)
97	AITC	381 (51.28)	CPM	282 (37.95)	99 (13.33)	BJP	52 (7)	28 (3.77)
98	AITC	379 (55.25)	CPM	261 (38.05)	118 (17.2)	BJP	30 (4.37)	16 (2.33)
99	AITC	453 (54.45)	CPM	260 (31.25)	193 (23.2)	BJP	94 (11.3)	25 (3)
100	CPM	336 (44.74)	AITC	264 (35.15)	72 (9.59)	BJP	136 (18.11)	15 (2)
101	CPM	503 (46.66)	AITC	450 (41.74)	53 (4.92)	BJP	72 (6.68)	53 (4.92)
102	CPM	399 (45.34)	AITC	367 (41.7)	32 (3.64)	BJP	94 (10.68)	20 (2.27)
103	AITC	256 (46.13)	CPM	229 (41.26)	27 (4.87)	BJP	44 (7.93)	26 (4.68)
104	AITC	344 (49.07)	CPM	198 (28.25)	146 (20.82)	BJP	123 (17.55)	36 (5.14)
105	CPM	300 (45.32)	AITC	248 (37.46)	52 (7.86)	BJP	83 (12.54)	31 (4.68)
106	CPM	556 (68.22)	AITC	196 (24.05)	360 (44.17)	BJP	32 (3.93)	31 (3.8)
107	CPM	368 (46.76)	AITC	273 (34.69)	95 (12.07)	BJP	102 (12.96)	44 (5.59)
108	CPM	285 (53.57)	AITC	176 (33.08)	109 (20.49)	BJP	46 (8.65)	25 (4.7)
109	AITC	445 (62.94)	CPM	210 (29.7)	235 (33.24)	BJP	26 (3.68)	26 (3.68)
110	CPM	425 (64.98)	AITC	204 (31.19)	221 (33.79)	BJP	9 (1.38)	16 (2.45)

Contd....

Socio-Economic Amenities - Rural

Access to Education Facilities

Particulars	Number of Villages (% of Population)				
	Available	Not Available	If Not Available (Distance of Nearest Facility)		
			A	B	C
Govt. Primary School	130 (99)	3 (1)	0 (0)	0 (0)	0 (0)
Private Primary School	0 (0)	133 (100)	0 (0)	0 (0)	0 (0)
Govt. Middle School	50 (56)	83 (44)	38 (20)	1 (0)	0 (0)
Private Middle School	0 (0)	133 (100)	0 (0)	0 (0)	0 (0)
Govt. Secondary School	36 (45)	97 (55)	52 (30)	1 (0)	0 (0)
Private Secondary School	0 (0)	133 (100)	0 (0)	0 (0)	0 (0)
Govt. Senior Secondary School	22 (29)	111 (71)	47 (36)	14 (7)	1 (1)
Private Senior Secondary School	0 (0)	133 (100)	0 (0)	0 (0)	0 (0)
Govt. Arts and Science Degree College	0 (0)	133 (100)	4 (5)	33 (29)	47 (35)
Private Arts and Science Degree College	0 (0)	133 (100)	0 (0)	0 (0)	0 (0)
Govt. Engineering College	0 (0)	133 (100)	1 (0)	0 (0)	71 (54)
Private Engineering College	0 (0)	133 (100)	0 (0)	0 (0)	2 (1)
Govt. Medicine College	0 (0)	133 (100)	1 (0)	0 (0)	80 (62)
Private Medicine College	0 (0)	133 (100)	0 (0)	0 (0)	0 (0)
Govt. Management Institute	0 (0)	133 (100)	0 (0)	0 (0)	70 (55)
Private Management Institute	0 (0)	133 (100)	1 (0)	0 (0)	6 (4)
Govt. Polytechnic	0 (0)	133 (100)	1 (0)	0 (0)	86 (70)
Private Polytechnic	0 (0)	133 (100)	0 (0)	0 (0)	0 (0)
Govt. Vocational Training School/ITI	1 (2)	132 (98)	8 (8)	3 (5)	70 (53)
Private Vocational Training School/ITI	0 (0)	133 (100)	1 (0)	0 (0)	0 (0)
Govt. Non Formal Training Centre	2 (2)	131 (98)	0 (0)	1 (1)	59 (45)
Private Non Formal Training Centre	0 (0)	133 (100)	1 (0)	0 (0)	0 (0)
Govt. School For Disabled	0 (0)	133 (100)	2 (0)	0 (0)	56 (46)
Private School For Disabled	2 (2)	131 (98)	8 (5)	7 (3)	0 (0)
Government Others	0 (0)	133 (100)	0 (0)	0 (0)	0 (0)
Private Others	0 (0)	133 (100)	0 (0)	0 (0)	0 (0)

Note : Distance A : Less than 5 km; B : Between 5-10 km; C : 10+ km.; Source : Data Analysis is based on 2011 Census.

DISCLAIMER

The Terms of Use and Disclaimer of Datanet India Private Limited (hereinafter referred to as "Datanet") for use of this analysis report of **Jamalpur Assembly Constituency (Jamalpur Vidhan Sabha)** :-

1. **Assembly Factbook™** is a Registered Trade Mark owned by Datanet.
2. All the maps are sketched and graphical representation only and have not been drawn to the scale and also not to represent the actual geographical area or boundary of the unit.
3. The data for the aforesaid analysis is based on authentic sources and has been culled from the various publications of Census, CSO and NSSO for district and block level data, various central and state government departments, Central & State Elections Commissions and the concerned Returning Officers' releases, Electoral Rolls, Election results and allied publications, internal assessment, surveys, estimates and analysis. Therefore, certain adjustment of data at micro level may have been done to arrive closer to the macro data.
4. Data have been provided on an "As Is" and "As AVAILABLE" basis
5. The colours shown in the maps or diagram and charts of a particular party, alliance or AC are indicative and do not represent them.
6. This publication which includes maps, sheets, graphs and data would be the property under copyright of Datanet only. The user may use these for its internal study, analysis and research purposes. It's public display, re-selling or any commercial uses by the user are not allowed.
7. Datanet has taken due care and caution in compilation and processing of data and allied information, but does not guarantee the accuracy, adequacy or completeness of any information/analysis and will be not responsible for any errors or omissions or for the results obtained from the use of such information/analysis.
8. All the contents for the publication have been culled from various authentic sources and Datanet reasonably believes such sources to be reliable, but does not make any representations, express or implied as to the accuracy or fitness of use of such information. The information or contents of the information/analysis do not constitute advice and should not be relied upon in making (or refraining from making) any decision. Any reliance placed upon the information provided by Datanet is the sole responsibility and strictly at the user's risk.
9. In no event will Datanet be liable for any damages (including, without limitation, damages for loss of business projects, or loss of profits) arising in contract, tort or otherwise from the use of or inability to use any of its contents, or from any action taken (or refrained from being taken) as a result of using the analysis or any of its contents. Datanet its directors, owners, editors, officials, employees, distributor and agents or any associate will not be liable for any errors in the information contained or any consequences arising from the use of the contents of the provided information/analysis.
10. If any provision of these terms and conditions is held invalid or illegal or unenforceable for any reason by any court of competent jurisdiction, such provision shall be severed and the remainder of provisions of the terms and conditions shall continue in full force and effect as if the Term of Use had been executed with the invalid, illegal or unenforceable provision eliminated.
11. If there are any discrepancies in the information provided, please bring it to attention of Datanet for suitable rectification measures.

Buy Online This Complete Book At
Datanet India eBooks Store

www.indiastatpublications.com

or go directly at

[http://www.indiastatpublications.com/
Assembly_factbook/West_Bengal/Bardhaman_Purba/
Jamalpur](http://www.indiastatpublications.com/Assembly_factbook/West_Bengal/Bardhaman_Purba/Jamalpur)

 **india**stat**elections**

ISBN : 978-93-5293-680-9

