



West Bengal

# Assembly Factbook™

Kalna Assembly Constituency



Key Electoral Data of Kalna  
Assembly Constituency (Vidhan Sabha)

West Bengal

# **Assembly Factbook™**

Kalna Assembly Constituency



Kalna Vidhan Sabha

## **Editor & Director**

Dr. R.K. Thukral

## **Research Editor**

Dr. Shafeeq Rahman

## **Compiled, Researched and Published by Datanet India Pvt. Ltd.**

D-100, 1st Floor,

Okhla Industrial Area, Phase-I,  
New Delhi- 110020.

Ph.: 91-11- 43580781-84

Email : support@indiastatpublications.com

Website : www.indiastatelections.com

## **Online Book Store :**

www.indiastatpublications.com

**Report No. :** AFB/WB-264-0125

**ISBN :** 978-93-5293-691-5

**First Edition :** January, 2018

**Eighth Updated Edition :** January, 2025

**Price :** Rs. 11500/-

US\$ 310

**© Datanet India Pvt. Ltd.**

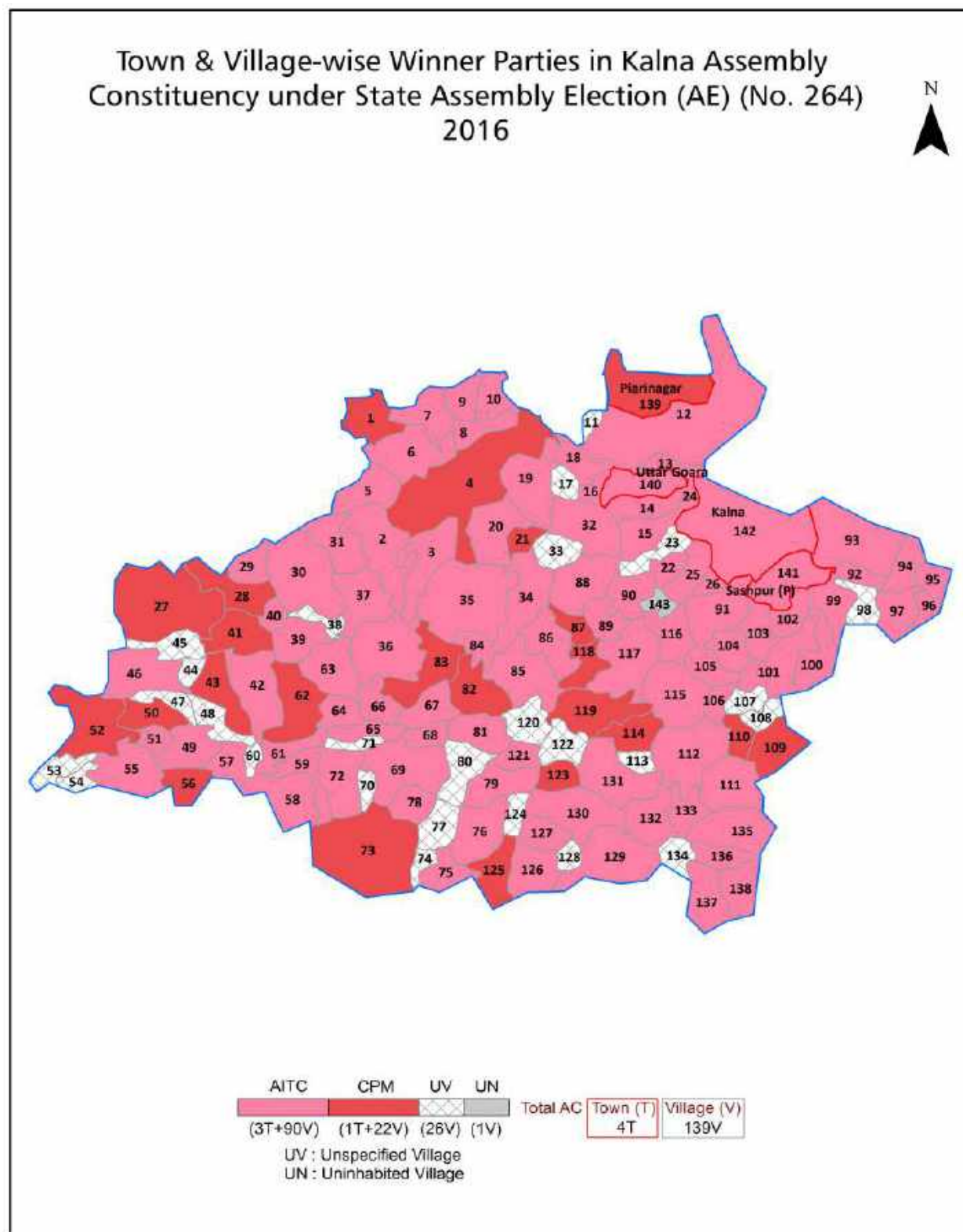
All rights reserved. No part of this book may be reproduced, stored in a retrieval system or transmitted in any form or by any means, mechanical photocopying, photographing, scanning, recording or otherwise without the prior written permission of the publisher. Please refer to Disclaimer at page no. 174 for the use of this publication.

Printed in India

## Contents

No.	Particulars	Page No.
	<b>Introduction</b>	
1	Assembly Constituency - (Vidhan Sabha) at a Glance   Features of Assembly as per Delimitation Commission of India (2008)	1-2
	<b>Location and Political Maps</b>	
2	Location Map   Boundaries of Assembly Constituency - (Vidhan Sabha in District   Boundaries of Assembly Constituency under Parliamentary Constituency - (Lok Sabha)   Town & Village-wise Winner Parties- 2024, 2021, 2019, 2016, 2014, 2011 and 2009	3-10
	<b>Administrative Setup (2011)</b>	
3	District   Sub-district   Towns   Villages   Inhabited Villages   Uninhabited Villages   Village Panchayat   Intermediate Panchayat	11-18
	<b>Demographics (2011)</b>	
4	Population   Households   Rural/Urban Population   Towns and Villages by Population Size   Sex Ratio (Total & 0-6 Years)   Religious Population   Social Population   Literacy Rate	19-20
	<b>Electoral Features</b>	
5	Important Dates of Last Elections Held   Electors by Gender   Service Electors   Voters   Voters Turnout   Polling Stations & Average Number of Electors per Polling Station   Electors by Age Group   Present Elected Representatives	21-26
	<b>Historical Summary Election Results</b>	
6	Vote Share of Major Parties   Winning Margin (Number & Percentage   Polarity of Parties   Summary Result of Assembly Segment of Parliamentary Elections 2024, 2019, 2014, 2009, 2004 and 1999   Summary Result of Assembly Elections 2021, 2016, 2011, 2006, 2001, 1996, 1991, 1987, 1982, 1977, 1972, 1971, 1969, 1967, 1962, 1957 and 1952	27-52
	<b>Polling Station Level Election Results</b>	
7	Name and Number of Polling Station 2024, 2021, 2019, 2016, 2014, 2011 and 2009   Polling Station-wise Electors, Voters & Voters Turnout 2024, 2021, 2019, 2016, 2014, 2011 and 2009   Polling Station wise Elections Results 2024, 2021, 2019, 2016, 2014, 2011 and 2009	53-155
	<b>Share of Assembly Constituency</b>	
8	Share of Assembly Constituency - (Vidhan Sabha) in State, District and Parliamentary Constituency - (Lok Sabha)	156
	<b>Socio-Economic Amenities (2011)</b>	
9	Access to Administrative Units   Agricultural, Manufacturing and Industrial Commodities   Demographic Indicators   Education   Health & Manpower   Drinking Water Supply   Sanitation   Entertainment and Recreations Infrastructure   Power   Food Allocation Distribution and Marketing of Agriculture Commodities Infrastructure   Transport and Road Infrastructure   Communication   Banking and Financial Services   Land Use   Irrigation Source	158-171
10	<b>Abbreviation &amp; Sources</b>	172-173
11	<b>Disclaimer</b>	174

## Location & Political Map



## Administrative Setup

### List of Village Panchayat & Intermediate Panchayat (Block) Name - 2011

Village Name	Village Panchayat Name	Intermediate Panchayat Name
Agradaha	Akalpaus	Kalna - II
Akalpaush	Akalpaus	Kalna - II
Alagari	Baghnapara	Kalna - I
Amdabad	Baidyapur	Kalna - II
Anakha	Badla	Kalna - II
Angarson	Pindira	Kalna - II
Anukhal	Anukhal	Kalna - II
Ara	Satgachhi	Kalna - II
Arbelia	Anukhal	Kalna - II
Arjuna	Pindira	Kalna - II
Atkatia	Baidyapur	Kalna - II
Badla	Badla	Kalna - II
Bahara	Pindira	Kalna - II
Baidyapur	Baidyapur	Kalna - II
Baitipara	Akalpaus	Kalna - II
Bajitpur	Akalpaus	Kalna - II
Balia	Anukhal	Kalna - II
Balindar	Baradhamas	Kalna - II
Banshai	Kalyanpur	Kalna - II
Bara Baharkuli	Badla	Kalna - II
Bara Dhamas	Baradhamas	Kalna - II
Barasat	Satgachhi	Kalna - II
Bardalia	Baradhamas	Kalna - II
Basatpur	Baghnapara	Kalna - I
Bazar Krishnapur	Pindira	Kalna - II
Beguni	Kalyanpur	Kalna - II
Bhabanandapur	Anukhal	Kalna - II
Bhurkunda	Baradhamas	Kalna - II
Bijra	Baghnapara	Kalna - I

Contd....

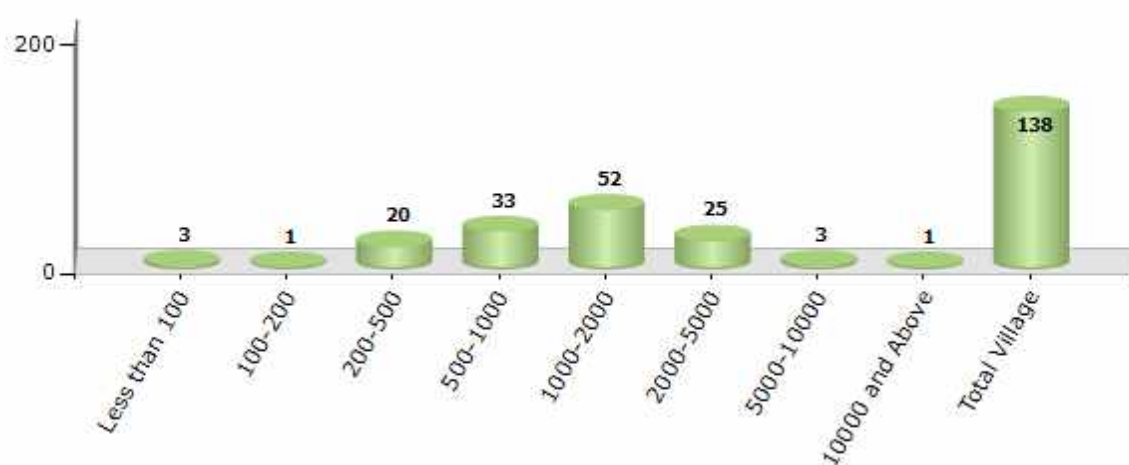


## Demographics

### Number of Villages by Population Size - 2011

Less than 100	100-200	200-500	500-1000	1000-2000	2000-5000	5000-10000	10000 and Above	Total Village
3	1	20	33	52	25	3	1	138

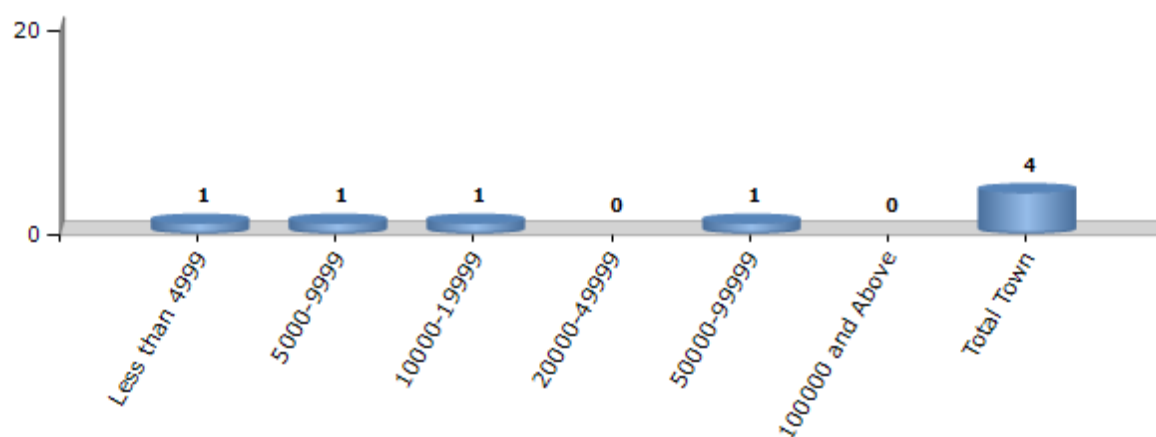
Number of Villages by Population Size - 2011



### Number of Towns by Population Size - 2011

Less than 4999	5000-9999	10000-19999	20000-49999	50000-99999	100000 and Above	Total Town
1	1	1	0	1	0	4

Number of Towns by Population Size - 2011

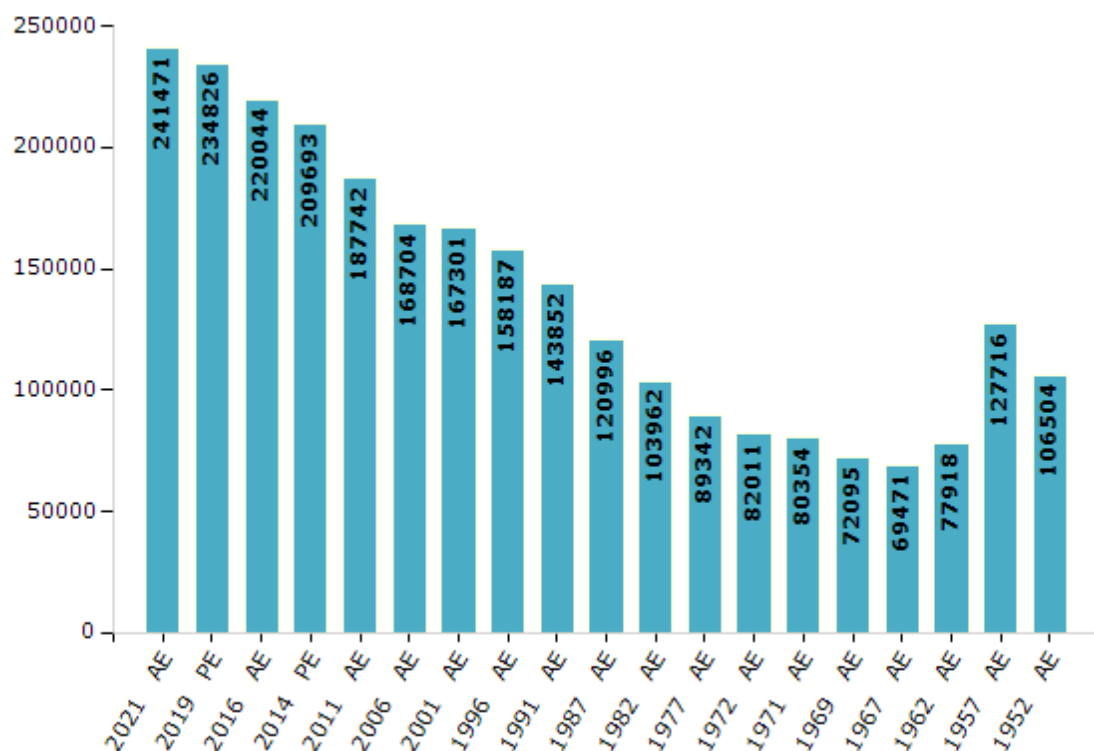


## Electoral Features

### Electors by Male & Female

Year	Male	Female	Others	Total	Year	Male	Female	Others	Total
2021 AE	122904	118561	6	241471	1991 AE	74179	69673	-	143852
2019 PE	120028	114793	5	234826	1987 AE	61341	59655	-	120996
2016 AE	113480	106563	1	220044	1982 AE	53006	50956	-	103962
2014 PE	108756	100936	1	209693	1977 AE	46382	42960	-	89342
2011 AE	98391	89351	0	187742	1972 AE	43218	38793	-	82011
2009 PE	-	-	-	-	1971 AE	42318	38036	-	80354
2006 AE	87675	81029	-	168704	1969 AE	40986	31109	-	72095
2004 PE	-	-	-	-	1967 AE	-	-	-	69471
2001 AE	84358	82943	-	167301	1962 AE	-	-	-	77918
1999 PE	-	-	-	-	1957 AE	-	-	-	127716
1996 AE	80995	77192	-	158187	1952 AE	-	-	-	106504

Number of Electors



**Note :** AE : Assembly Election, PE : Assembly Segment of Parliamentary Election

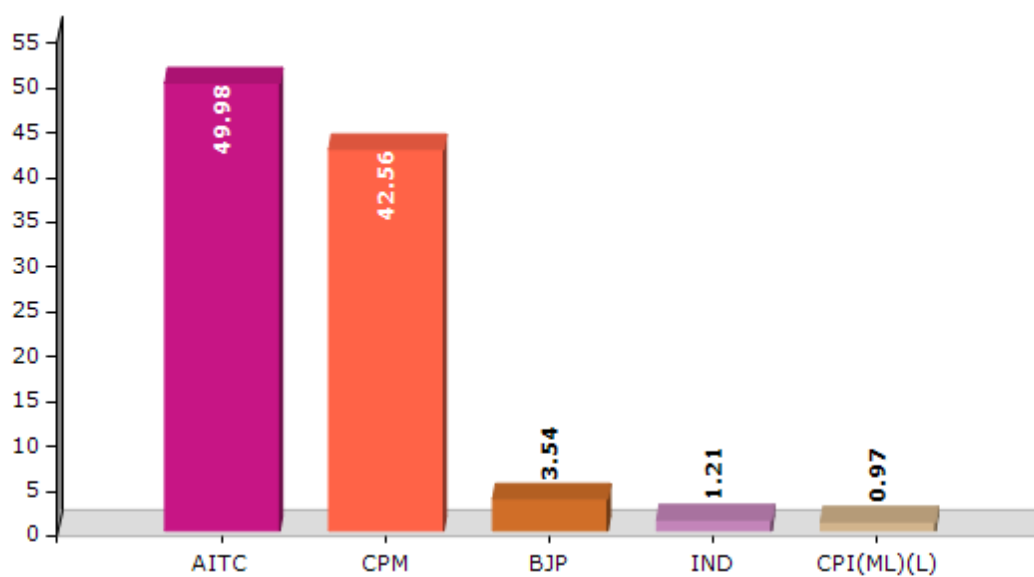


## Historical Summary Election Results

### Summary Result of Assembly Election - 2011

Candidate Name	Party	Votes	Votes %
Kundu Biswajit	AITC	85096	49.98
Sukul Chandra Sikdar	CPM	72459	42.56
Dilip Mondal	BJP	6021	3.54
Tapas Das	IND	2053	1.21
Pejush Kumar Sahana	CPI(ML)(L)	1647	0.97
Shibu Halder	PDS	1557	0.91
Radhesyam Mandal	BSP	1437	0.84

Votes Percentage of Top Parties - 2011



## Polling Station Level Election Results

### Number and Name of Polling Stations (PS) (2016)

Number of Polling Stations	Name of Polling Stations	Number of Polling Stations	Name of Polling Stations
1	Mainagari F.P. School	22	Tala Tulsi Charan Junior Basic School(R-1)
2	Matiswar Mainaguri F.P. School(R-1)	23	Tala Tulsi Charan Junior Basic School(R-2)
3	Matiswar Mainaguri F.P. School(R-2)	24	Hasanhati F.P. School
4	Biruha S.C. High School (R-1)	25	Mirhat F.P. School(R-1)
5	Biruha F.P. School	26	Mirhat F.P. School(R-2)
6	Biruha S.C. High School (R-2)	27	Baidyapur Ramkrishna Vidyapith(R-1)
7	Damdama F.P. School	28	Baidyapur Ramkrishna Vidyapith(R-2)
8	Barodhamas F.P. School(R-1)	29	Baidyapur Junior Basic School
9	Barodhamas F.P. School(R-2)	30	Patilpara Rajdanga Prathamik Vidyalaya
10	Balindar J.B. School (R-1)	31	Patilpara C.A.D.C. F.S.C.S.
11	Balindar J.B. School(R-2)	32	Kutubpur F.P. School
12	Bhurkunda F.P. School	33	Habibpur F.P. School
13	Potanoi F.P. School	34	Baitipara F.P. School
14	Tola F.P. School(R-1)	35	Tehatta High School
15	Tola F.P. School(R-2)	36	Tehatta F.P. School(R-1)
16	Osmanpur F.P. School(R-1)	37	Tehatta F.P. School(R-2)
17	Osmanpur F.P. School(R-2)	38	Narenga F.P. School(R-1)
18	Ramnagar Banawarilal F.P. School (R-1)	39	Narenga F.P. School(R-2)
19	Ramnagar Banawarilal F.P. School (R-2)	40	Agradaha F.P. School(R-1)
20	Sabidpur S.S.K.	41	Agradaha F.P. School(R-2)
21	Gopaldaspur F.P. School	42	Panchrakhi Bani Vidyapith(R-1)

Contd....

## Polling Station Level Election Results

### Polling Station-wise Votes Secured by Overall Top Five Parties in Kalna Assembly in Assembly Election (AE) under Bardhaman Purba Parliamentary Constituency in West Bengal (2016)

Number of Polling Station	Winner - Kundu Biswajit (AITC)	Runner-up - Sukul Chandra Sikdar (CPM)	3rd - Newton Majumdar (BJP)	4th - Radhesyam Mandal (BSP)	5th - Pejush Kumar Sahana (CPI(ML) (L))	NOTA	Other	Total Votes Secured
36	422	193	40	5	7	12	0	679
37	351	100	20	2	0	6	0	479
38	385	270	2	4	5	7	0	673
39	220	247	26	3	9	8	0	513
40	385	137	16	7	231	12	0	788
41	503	263	56	8	180	13	0	1023
42	376	347	49	8	6	9	0	795
43	327	236	17	7	3	12	0	602
44	478	331	110	20	10	19	0	968
45	370	198	34	5	3	15	0	625
46	329	124	94	6	1	6	0	560
47	381	158	37	3	1	14	0	594
48	412	536	50	4	6	10	0	1018
49	455	295	61	6	6	14	0	837
50	240	283	79	4	5	19	0	630
51	359	313	90	8	5	10	0	785
52	487	452	37	14	9	17	0	1016
53	569	218	67	3	2	6	0	865
54	411	214	27	2	4	8	0	666
55	493	294	30	8	5	9	0	839
56	512	333	22	7	3	5	0	882
57	428	342	17	9	4	12	0	812
58	395	460	79	16	8	21	0	979
59	214	225	55	5	5	7	0	511
60	282	411	56	10	3	15	0	777
61	435	292	68	13	6	3	0	817
62	278	487	30	8	4	14	0	821
63	455	355	10	6	1	12	0	839
64	430	127	33	5	3	12	0	610
65	700	182	18	7	2	4	0	913
66	656	399	31	5	8	7	0	1106
67	487	455	108	10	8	14	0	1082
68	357	337	124	6	3	13	0	840
69	228	355	30	4	2	4	0	623
70	367	312	200	6	11	4	0	900

Contd....

## Polling Station Level Election Results

**Winner, Runner-up and 3rd Party Position & Winning Margin According to Polling Stations in Kalna Assembly in Assembly Election (AE) under Bardhaman Purba Parliamentary Constituency in West Bengal (2016)**

Polling Station Number	Winner Party	Winner Votes (%)	Runner-up Party	Runner-up Votes (%)	Winning Margin Votes (%)	Third Party	Third Party Votes (%)	Other Votes (%)
75	CPM	444 (47.64)	AITC	348 (37.34)	96 (10.3)	BJP	113 (12.12)	27 (2.9)
76	AITC	375 (47.23)	CPM	363 (45.72)	12 (1.51)	BJP	32 (4.03)	24 (3.02)
77	CPM	426 (44.38)	BJP	271 (28.23)	155 (16.15)	AITC	241 (25.1)	22 (2.29)
78	AITC	527 (55.18)	CPM	346 (36.23)	181 (18.95)	BJP	56 (5.86)	26 (2.72)
79	AITC	566 (55.98)	CPM	373 (36.89)	193 (19.09)	BJP	38 (3.76)	34 (3.36)
80	AITC	407 (54.63)	CPM	289 (38.79)	118 (15.84)	BJP	24 (3.22)	25 (3.36)
81	AITC	397 (65.84)	CPM	178 (29.52)	219 (36.32)	BJP	6 (1)	22 (3.65)
82	AITC	411 (43.96)	CPM	341 (36.47)	70 (7.49)	BJP	145 (15.51)	38 (4.06)
83	CPM	196 (46.45)	AITC	191 (45.26)	5 (1.19)	BJP	11 (2.61)	24 (5.69)
84	AITC	281 (43.77)	CPM	197 (30.69)	84 (13.08)	BJP	136 (21.18)	28 (4.36)
85	AITC	400 (50.57)	BJP	220 (27.81)	180 (22.76)	CPM	151 (19.09)	20 (2.53)
86	AITC	323 (54.47)	CPM	194 (32.72)	129 (21.75)	BJP	60 (10.12)	16 (2.7)
87	AITC	259 (46.33)	CPM	183 (32.74)	76 (13.59)	BJP	101 (18.07)	16 (2.86)
88	AITC	318 (40.87)	BJP	228 (29.31)	90 (11.56)	CPM	207 (26.61)	25 (3.21)
89	AITC	523 (55.29)	CPM	361 (38.16)	162 (17.13)	BJP	31 (3.28)	31 (3.28)
90	AITC	703 (66.01)	CPM	314 (29.48)	389 (36.53)	BJP	18 (1.69)	30 (2.82)
91	AITC	474 (60.93)	CPM	201 (25.84)	273 (35.09)	BJP	75 (9.64)	28 (3.6)
92	AITC	172 (57.91)	CPM	83 (27.95)	89 (29.96)	BJP	33 (11.11)	9 (3.03)
93	AITC	337 (45.85)	CPM	212 (28.84)	125 (17.01)	BJP	164 (22.31)	22 (2.99)
94	AITC	560 (54.53)	BJP	231 (22.49)	329 (32.04)	CPM	206 (20.06)	30 (2.92)
95	AITC	281 (49.73)	CPM	186 (32.92)	95 (16.81)	BJP	82 (14.51)	16 (2.83)
96	AITC	301 (53.85)	CPM	222 (39.71)	79 (14.14)	BJP	20 (3.58)	16 (2.86)
97	AITC	374 (49.28)	BJP	185 (24.37)	189 (24.91)	CPM	176 (23.19)	24 (3.16)
98	AITC	312 (40.63)	BJP	237 (30.86)	75 (9.77)	CPM	199 (25.91)	20 (2.6)
99	AITC	444 (57.96)	BJP	169 (22.06)	275 (35.9)	CPM	132 (17.23)	21 (2.74)
100	AITC	408 (50.06)	CPM	304 (37.3)	104 (12.76)	BJP	75 (9.2)	28 (3.44)
101	AITC	359 (53.11)	CPM	207 (30.62)	152 (22.49)	BJP	84 (12.43)	26 (3.85)
102	AITC	341 (51.75)	CPM	170 (25.8)	171 (25.95)	BJP	132 (20.03)	16 (2.43)
103	AITC	558 (53.35)	BJP	239 (22.85)	319 (30.5)	CPM	215 (20.55)	34 (3.25)
104	AITC	522 (69.6)	CPM	155 (20.67)	367 (48.93)	BJP	44 (5.87)	29 (3.87)
105	AITC	328 (53.68)	BJP	138 (22.59)	190 (31.09)	CPM	121 (19.8)	24 (3.93)
106	AITC	379 (55.65)	CPM	241 (35.39)	138 (20.26)	BJP	39 (5.73)	22 (3.23)
107	AITC	234 (50.76)	CPM	173 (37.53)	61 (13.23)	BJP	39 (8.46)	15 (3.25)
108	AITC	384 (48.85)	CPM	322 (40.97)	62 (7.88)	BJP	68 (8.65)	12 (1.53)
109	AITC	379 (48.59)	CPM	320 (41.03)	59 (7.56)	BJP	60 (7.69)	21 (2.69)
110	AITC	253 (51.63)	CPM	194 (39.59)	59 (12.04)	BJP	22 (4.49)	21 (4.29)
111	AITC	365 (45.34)	CPM	364 (45.22)	1 (0.12)	BJP	42 (5.22)	34 (4.22)

Contd....

## Socio-Economic Amenities - Rural

### Access to Education Facilities

Particulars	Number of Villages (% of Population)				
	Available	Not Available	If Not Available (Distance of Nearest Facility)		
			A	B	C
Govt. Primary School	129 (99)	9 (1)	0 (0)	0 (0)	0 (0)
Private Primary School	0 (0)	138 (100)	0 (0)	0 (0)	0 (0)
Govt. Middle School	28 (33)	110 (67)	62 (43)	15 (9)	1 (1)
Private Middle School	1 (0)	137 (100)	2 (1)	0 (0)	0 (0)
Govt. Secondary School	19 (26)	119 (74)	88 (60)	6 (3)	1 (0)
Private Secondary School	1 (0)	137 (100)	2 (1)	0 (0)	0 (0)
Govt. Senior Secondary School	11 (18)	127 (82)	93 (65)	17 (9)	0 (0)
Private Senior Secondary School	1 (0)	137 (100)	2 (1)	0 (0)	0 (0)
Govt. Arts and Science Degree College	1 (0)	137 (100)	27 (23)	41 (37)	55 (32)
Private Arts and Science Degree College	0 (0)	138 (100)	2 (1)	0 (0)	0 (0)
Govt. Engineering College	0 (0)	138 (100)	11 (8)	8 (5)	81 (53)
Private Engineering College	0 (0)	138 (100)	10 (9)	1 (1)	11 (10)
Govt. Medicine College	0 (0)	138 (100)	11 (8)	0 (0)	109 (77)
Private Medicine College	0 (0)	138 (100)	2 (1)	0 (0)	0 (0)
Govt. Management Institute	0 (0)	138 (100)	11 (8)	0 (0)	96 (72)
Private Management Institute	0 (0)	138 (100)	2 (1)	0 (0)	4 (2)
Govt. Polytechnic	0 (0)	138 (100)	21 (18)	33 (26)	47 (27)
Private Polytechnic	0 (0)	138 (100)	4 (3)	7 (7)	0 (0)
Govt. Vocational Training School/ITI	0 (0)	138 (100)	19 (15)	34 (29)	49 (28)
Private Vocational Training School/ITI	0 (0)	138 (100)	5 (3)	6 (7)	0 (0)
Govt. Non Formal Training Centre	0 (0)	138 (100)	20 (18)	35 (28)	28 (18)
Private Non Formal Training Centre	0 (0)	138 (100)	3 (1)	6 (6)	0 (0)
Govt. School For Disabled	1 (2)	137 (98)	25 (17)	34 (26)	48 (33)
Private School For Disabled	0 (0)	138 (100)	2 (1)	0 (0)	0 (0)
Government Others	11 (10)	127 (90)	0 (0)	0 (0)	0 (0)
Private Others	1 (2)	137 (98)	0 (0)	0 (0)	0 (0)

Note : Distance A : Less than 5 km; B : Between 5-10 km; C : 10+ km.; Source : Data Analysis is based on 2011 Census.

## DISCLAIMER

The Terms of Use and Disclaimer of Datanet India Private Limited (hereinafter referred to as "Datanet") for use of this analysis report of **Kalna Assembly Constituency (Kalna Vidhan Sabha)** :-

1. **Assembly Factbook™** is a Registered Trade Mark owned by Datanet.
2. All the maps are sketched and graphical representation only and have not been drawn to the scale and also not to represent the actual geographical area or boundary of the unit.
3. The data for the aforesaid analysis is based on authentic sources and has been culled from the various publications of Census, CSO and NSSO for district and block level data, various central and state government departments, Central & State Elections Commissions and the concerned Returning Officers' releases, Electoral Rolls, Election results and allied publications, internal assessment, surveys, estimates and analysis. Therefore, certain adjustment of data at micro level may have been done to arrive closer to the macro data.
4. Data have been provided on an "As Is" and "As AVAILABLE" basis
5. The colours shown in the maps or diagram and charts of a particular party, alliance or AC are indicative and do not represent them.
6. This publication which includes maps, sheets, graphs and data would be the property under copyright of Datanet only. The user may use these for its internal study, analysis and research purposes. It's public display, re-selling or any commercial uses by the user are not allowed.
7. Datanet has taken due care and caution in compilation and processing of data and allied information, but does not guarantee the accuracy, adequacy or completeness of any information/analysis and will be not responsible for any errors or omissions or for the results obtained from the use of such information/analysis.
8. All the contents for the publication have been culled from various authentic sources and Datanet reasonably believes such sources to be reliable, but does not make any representations, express or implied as to the accuracy or fitness of use of such information. The information or contents of the information/analysis do not constitute advice and should not be relied upon in making (or refraining from making) any decision. Any reliance placed upon the information provided by Datanet is the sole responsibility and strictly at the user's risk.
9. In no event will Datanet be liable for any damages (including, without limitation, damages for loss of business projects, or loss of profits) arising in contract, tort or otherwise from the use of or inability to use any of its contents, or from any action taken (or refrained from being taken) as a result of using the analysis or any of its contents. Datanet its directors, owners, editors, officials, employees, distributor and agents or any associate will not be liable for any errors in the information contained or any consequences arising from the use of the contents of the provided information/analysis.
10. If any provision of these terms and conditions is held invalid or illegal or unenforceable for any reason by any court of competent jurisdiction, such provision shall be severed and the remainder of provisions of the terms and conditions shall continue in full force and effect as if the Term of Use had been executed with the invalid, illegal or unenforceable provision eliminated.
11. If there are any discrepancies in the information provided, please bring it to attention of Datanet for suitable rectification measures.



**Buy Online This Complete Book At**  
**Datanet India eBooks Store**

[www.indiastatpublications.com](http://www.indiastatpublications.com)

or go directly at

[http://www.indiastatpublications.com/  
Assembly\\_factbook/West\\_Bengal/Bardhaman\\_Purba/ Kalna](http://www.indiastatpublications.com/Assembly_factbook/West_Bengal/Bardhaman_Purba/Kalna)

 **indiaSTAT**elections

ISBN : 978-93-5293-691-5



9 789352 936915