



West Bengal

# Assembly Factbook™

Katwa Assembly Constituency



Key Electoral Data of Katwa  
Assembly Constituency (Vidhan Sabha)

West Bengal

# **Assembly Factbook™**

Katwa Assembly Constituency



Katwa Vidhan Sabha

## **Editor & Director**

Dr. R.K. Thukral

## **Research Editor**

Dr. Shafeeq Rahman

## **Compiled, Researched and Published by Datanet India Pvt. Ltd.**

D-100, 1st Floor,

Okhla Industrial Area, Phase-I,  
New Delhi- 110020.

Ph.: 91-11- 43580781-84

Email : support@indiastatpublications.com

Website : www.indiastatelections.com

## **Online Book Store :**

www.indiastatpublications.com

**Report No. :** AFB/WB-270-0125

**ISBN :** 978-93-5293-701-1

**First Edition :** January, 2018

**Eighth Updated Edition :** January, 2025

**Price :** Rs. 11500/-

US\$ 310

**© Datanet India Pvt. Ltd.**

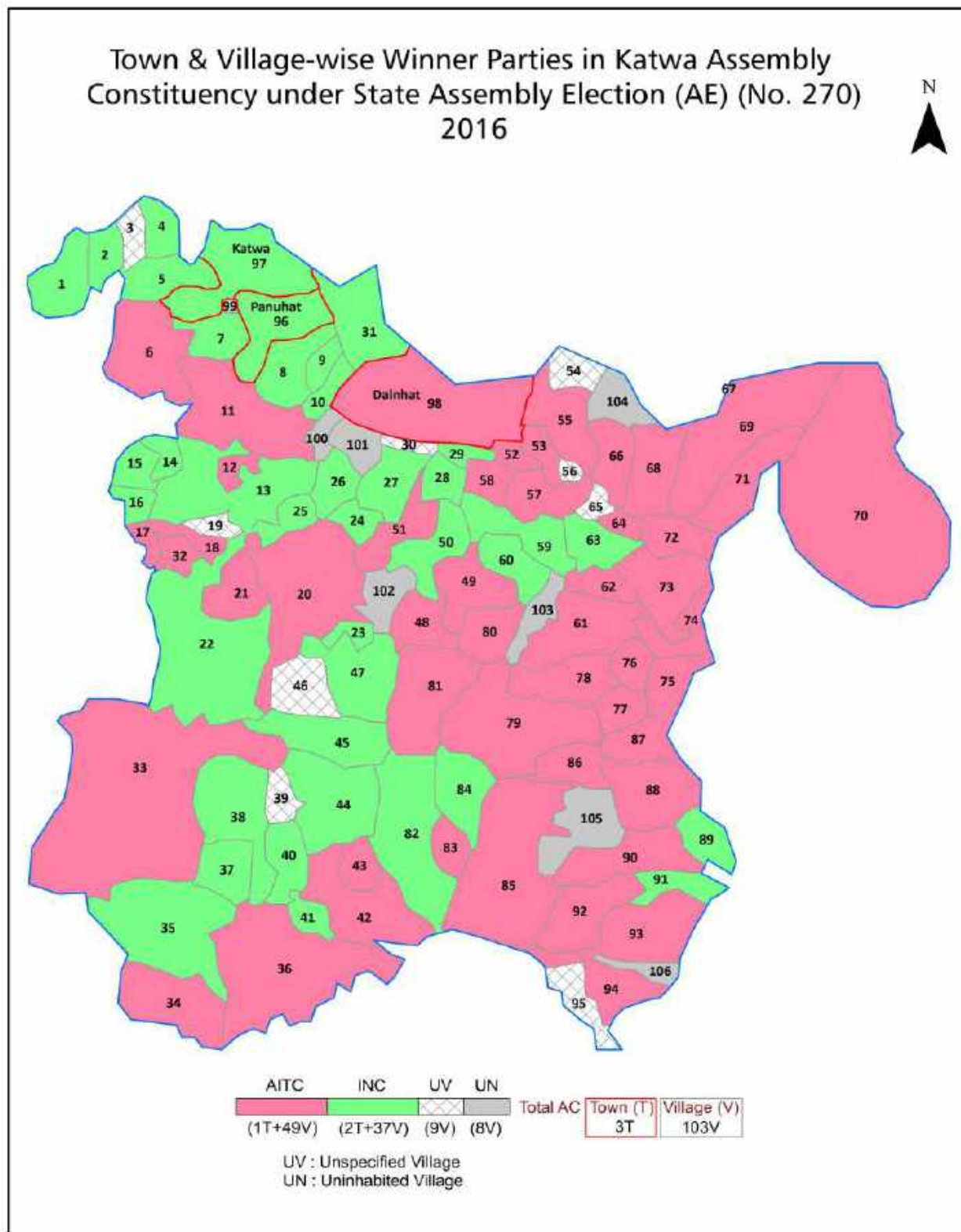
All rights reserved. No part of this book may be reproduced, stored in a retrieval system or transmitted in any form or by any means, mechanical photocopying, photographing, scanning, recording or otherwise without the prior written permission of the publisher. Please refer to Disclaimer at page no. 185 for the use of this publication.

Printed in India

## Contents

No.	Particulars	Page No.
	<b>Introduction</b>	
1	Assembly Constituency - (Vidhan Sabha) at a Glance   Features of Assembly as per Delimitation Commission of India (2008)	1-2
	<b>Location and Political Maps</b>	
2	Location Map   Boundaries of Assembly Constituency - (Vidhan Sabha) in District   Boundaries of Assembly Constituency under Parliamentary Constituency - (Lok Sabha)   Town & Village-wise Winner Parties- 2024, 2021, 2019, 2016, 2014, 2011 and 2009	3-10
	<b>Administrative Setup (2011)</b>	
3	District   Sub-district   Towns   Villages   Inhabited Villages   Uninhabited Villages   Village Panchayat   Intermediate Panchayat	11-17
	<b>Demographics (2011)</b>	
4	Population   Households   Rural/Urban Population   Towns and Villages by Population Size   Sex Ratio (Total & 0-6 Years)   Religious Population   Social Population   Literacy Rate	18-19
	<b>Electoral Features</b>	
5	Important Dates of Last Elections Held   Electors by Gender   Service Electors   Voters   Voters Turnout   Polling Stations & Average Number of Electors per Polling Station   Electors by Age Group   Present Elected Representatives	20-25
	<b>Historical Summary Election Results</b>	
6	Vote Share of Major Parties   Winning Margin (Number & Percentage)   Polarity of Parties   Summary Result of Assembly Segment of Parliamentary Elections 2024, 2019, 2014, 2009, 2004 and 1999   Summary Result of Assembly Elections 2021, 2016, 2011, 2006, 2001, 1996, 1991, 1987, 1982, 1977, 1972, 1971, 1969, 1967, 1962, 1957 and 1952	26-51
	<b>Polling Station Level Election Results</b>	
7	Name and Number of Polling Station 2024, 2021, 2019, 2016, 2014, 2011 and 2009   Polling Station-wise Electors, Voters & Voters Turnout 2024, 2021, 2019, 2016, 2014, 2011 and 2009   Polling Station wise Elections Results 2024, 2021, 2019, 2016, 2014, 2011 and 2009	52-166
	<b>Share of Assembly Constituency</b>	
8	Share of Assembly Constituency - (Vidhan Sabha) in State, District and Parliamentary Constituency - (Lok Sabha)	167
	<b>Socio-Economic Amenities (2011)</b>	
9	Access to Administrative Units   Agricultural, Manufacturing and Industrial Commodities   Demographic Indicators   Education   Health & Manpower   Drinking Water Supply   Sanitation   Entertainment and Recreations Infrastructure   Power   Food Allocation Distribution and Marketing of Agriculture Commodities Infrastructure   Transport and Road Infrastructure   Communication   Banking and Financial Services   Land Use   Irrigation Source	169-182
10	<b>Abbreviation &amp; Sources</b>	183-184
11	<b>Disclaimer</b>	185

## Location & Political Map





## Administrative Setup

### List of Village Panchayat & Intermediate Panchayat (Block) Name - 2011

Village Name	Village Panchayat Name	Intermediate Panchayat Name
Agradwip	Agradwip	Katwa - II
Akhra	Jagadanandspur	Katwa - II
Amdanga	Jagadanandspur	Katwa - II
Amul	Singi	Katwa - II
Arangabad	Sudpur	Katwa - I
Auria	Palsona	Katwa - II
Baghtikari (P)	Sudpur	Katwa - I
Baikunthapur	Sreebati	Katwa - II
Bandmura	Karajgram	Katwa - I
Bandra	Goai	Katwa - I
Bara Kulgachhi	Gazipur	Katwa - II
Bara Meigachhi	Singi	Katwa - II
Barakhanji	Jagadanandspur	Katwa - II
Benga	Jagadanandspur	Katwa - II
Bhatna Pekua	Singi	Katwa - II
Bikihat (P)	Khajurdihi	Katwa - I
Birbegun	Jagadanandspur	Katwa - II
Bishnupur	Jagadanandspur	Katwa - II
Chandpur	Singi	Katwa - II
Chanduli	Sreebati	Katwa - II
Char Brajanathpur	Agradwip	Katwa - II
Char Pataihat (P)	Khajurdihi	Katwa - I
Chaudhak	Sudpur	Katwa - I
Chhota Kulgachhi	Gazipur	Katwa - II
Chhota Meigachhi	Singi	Katwa - II
Deasin	Gazipur	Katwa - II
Depara	Sudpur	Katwa - I
Deriapur	Palsona	Katwa - II
Dona	Karui	Katwa - II

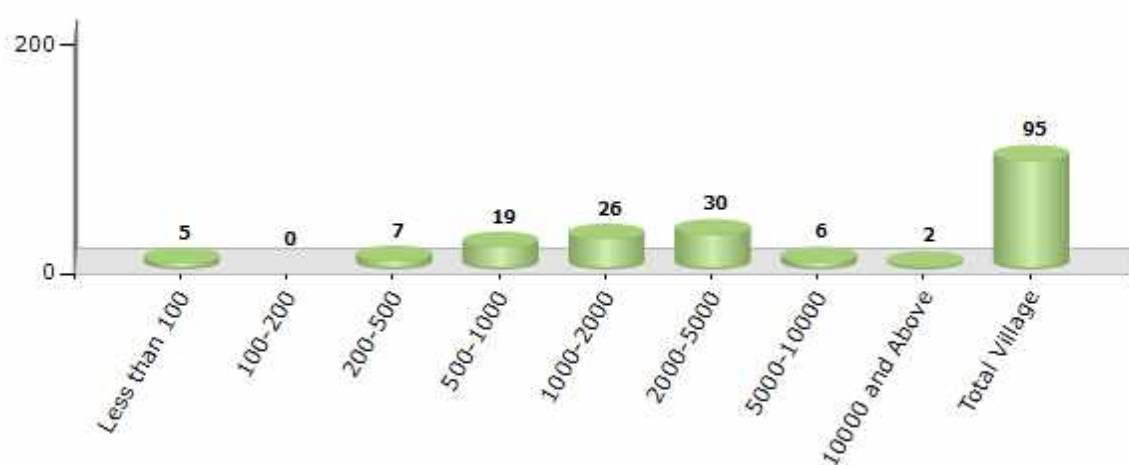
Contd....

## Demographics

### Number of Villages by Population Size - 2011

Less than 100	100-200	200-500	500-1000	1000-2000	2000-5000	5000-10000	10000 and Above	Total Village
5	0	7	19	26	30	6	2	95

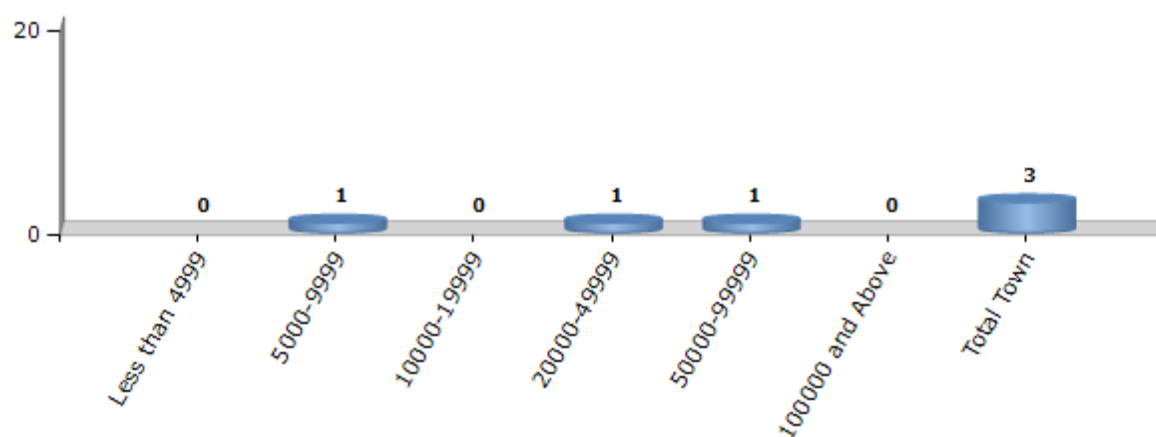
Number of Villages by Population Size - 2011



### Number of Towns by Population Size - 2011

Less than 4999	5000-9999	10000-19999	20000-49999	50000-99999	100000 and Above	Total Town
0	1	0	1	1	0	3

Number of Towns by Population Size - 2011

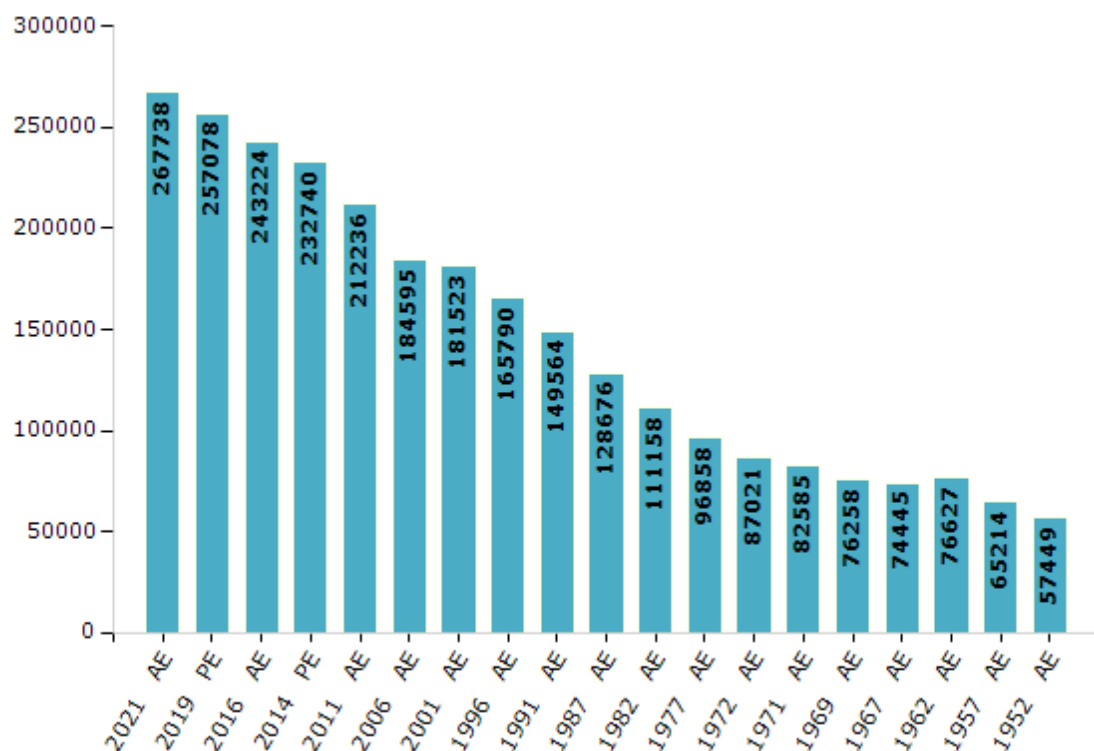


## Electoral Features

### Electors by Male & Female

Year	Male	Female	Others	Total	Year	Male	Female	Others	Total
2021 AE	136906	130819	13	267738	1991 AE	76202	73362	-	149564
2019 PE	132273	124796	9	257078	1987 AE	65311	63365	-	128676
2016 AE	125921	117303	0	243224	1982 AE	56552	54606	-	111158
2014 PE	121050	111690	0	232740	1977 AE	49259	47599	-	96858
2011 AE	110443	101793	0	212236	1972 AE	44528	42493	-	87021
2009 PE	-	-	-	-	1971 AE	48234	34351	-	82585
2006 AE	93859	90736	-	184595	1969 AE	42323	33935	-	76258
2004 PE	-	-	-	-	1967 AE	-	-	-	74445
2001 AE	91102	90421	-	181523	1962 AE	-	-	-	76627
1999 PE	-	-	-	-	1957 AE	-	-	-	65214
1996 AE	84070	81720	-	165790	1952 AE	-	-	-	57449

Number of Electors



**Note :** AE : Assembly Election, PE : Assembly Segment of Parliamentary Election

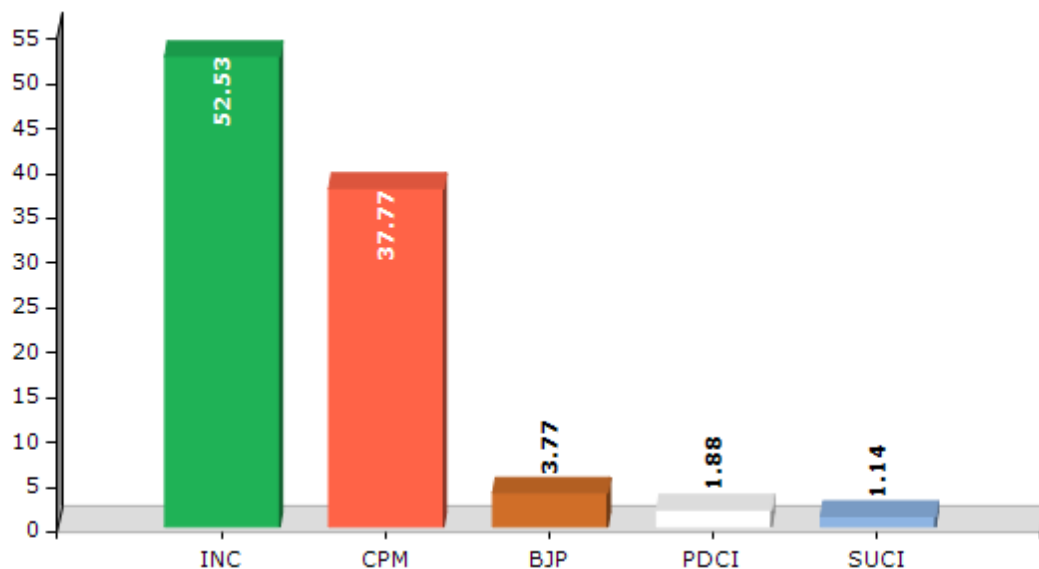


## Historical Summary Election Results

### Summary Result of Assembly Election - 2011

Candidate Name	Party	Votes	Votes %
Rabindranath Chatterjee	INC	97951	52.53
Sudipta Bagchi	CPM	70426	37.77
Anil Dutta	BJP	7036	3.77
Mohammad Nasiruddin	PDCI	3512	1.88
Apurba Chakraborty	SUCI	2125	1.14
Chandra Chur Sarkar	IND	1960	1.05
Ranu Goldar	BSP	1826	0.98
Kishore Kumar Ghosh	IND	1642	0.88

Votes Percentage of Top Parties - 2011



## Polling Station Level Election Results

### Number and Name of Polling Stations (PS) (2016)

Number of Polling Stations	Name of Polling Stations	Number of Polling Stations	Name of Polling Stations
1	Srisururah F.P.School (Room - 1)	22	Ekaihat Sitakumari F.P.School
2	Srisururah F.P.School (Room - 2)	23	Bikihat F.P.School
3	Goai F.P.School	24	Khajurdihi R.S. Basic School (Room-1)
4	Parulia F.P.School	25	Khajurdihi R.S. Basic School (Room-2)
5	Keshia Bandra F.P. School (Room - 1)	26	Khajurdihi M.S.K. , (Room-1)
6	Keshia Bandra F.P.School (Room - 2)	27	Khajurdihi M.S.K. , (Room-2)
7	Haripur F.P.School (Room-1)	28	Khajurdihi M.S.K. , (Room-3)
8	Haripur F.P.School (Room-2)	29	Khajurdihi Majhipara F.P.School
9	Jagigram F.P.School	30	Khajurdihi F.P.School
10	Haripur Majhipara F.P.School	31	Khajurdihi S.S.K
11	Panchghara F.P.School	32	Natungram F.P.School, (Room-1)
12	Dangapara F.P. School	33	Natungram F.P.School, (Room-2)
13	Panuhath G.S.F.P.School (Room -1)	34	Mera Chowdakh F.P.School
14	Panuhath G.S.F.P.School(Room -2)	35	Chowdhak F.P. School
15	Panuhath R.M.D. F.P.School	36	Mostafapur F.P.School
16	Panuhath R.M.D. High School (Room - 1)	37	Dakshin Mostafapur F.P.School
17	Panuhath R.M.D. High School (Room - 2)	38	Aurangabad F.P.School
18	Mondalhat G.S.F.P. School (Room - 1)	39	Bijnagar F.P.School (Room - 1)
19	Mondalhat G.S.F.P. School (Room - 2)	40	Bijnagar F.P.School (Room - 2)
20	Charpanuhath Vidyasagar F.P.School (Room-1)	41	Rayerpara F.P.School(Room-1)
21	Charpanuhath Vidyasagar F.P.School (Room-2)	42	Rayerpara F.P.School(Room-2)

Contd....

## Polling Station Level Election Results

### Polling Station-wise Votes Secured by Overall Top Five Parties in Katwa Assembly in Assembly Election (AE) under Bardhaman Purba Parliamentary Constituency in West Bengal (2016)

Number of Polling Station	Winner - Rabindranath Chatterjee (AITC)	Runner-up - Shyama Majumdar (INC)	3rd - Anil Dutta (BJP)	4th - Krishnadas Saha (PDS)	5th - Apurba Chakraborty (SUCI)	NOTA	Other	Total Votes Secured
36	339	314	75	2	4	1	7	742
37	231	303	32	3	4	1	5	579
38	283	194	6	2	1	2	2	490
39	450	414	74	14	10	7	12	981
40	309	259	43	8	5	6	6	636
41	337	236	29	7	2	2	2	615
42	126	359	16	5	5	3	0	514
43	188	345	18	3	2	4	7	567
44	171	302	47	6	10	7	6	549
45	360	435	40	10	9	7	10	871
46	394	223	41	13	5	8	6	690
47	228	435	40	5	4	8	10	730
48	267	340	10	2	5	3	5	632
49	383	176	20	7	1	4	2	593
50	247	352	19	5	4	6	3	636
51	238	294	31	3	1	1	5	573
52	222	292	35	5	0	4	1	559
53	166	336	36	9	11	9	5	572
54	255	294	19	3	2	11	4	588
55	388	431	41	6	7	8	7	888
56	300	332	48	3	5	5	6	699
57	513	434	20	20	18	5	8	1018
58	344	260	10	13	7	3	2	639
59	350	289	6	8	9	9	4	675
60	360	295	44	5	8	5	8	725
61	288	233	22	4	6	4	1	558
62	310	362	60	7	6	9	3	757
63	277	304	31	6	5	5	2	630
64	98	163	5	0	1	1	0	268
65	323	380	48	7	9	5	3	775
66	394	200	32	10	1	6	7	650
67	458	293	80	20	9	9	7	876
68	243	233	19	8	2	0	2	507
69	357	375	77	11	5	7	13	845
70	264	401	11	1	5	4	3	689

Contd....

## Polling Station Level Election Results

**Winner, Runner-up and 3rd Party Position & Winning Margin According to Polling Stations in Katwa Assembly in Assembly Election (AE) under Bardhaman Purba Parliamentary Constituency in West Bengal (2016)**

Polling Station Number	Winner Party	Winner Votes (%)	Runner-up Party	Runner-up Votes (%)	Winning Margin Votes (%)	Third Party	Third Party Votes (%)	Other Votes (%)
75	INC	493 (50.56)	AITC	362 (37.13)	131 (13.43)	BJP	79 (8.1)	41 (4.21)
76	INC	382 (50)	AITC	309 (40.45)	73 (9.55)	BJP	33 (4.32)	40 (5.24)
77	INC	267 (64.49)	AITC	103 (24.88)	164 (39.61)	BJP	15 (3.62)	29 (7)
78	AITC	422 (48.12)	INC	376 (42.87)	46 (5.25)	BJP	40 (4.56)	39 (4.45)
79	INC	420 (52.37)	AITC	321 (40.02)	99 (12.35)	BJP	26 (3.24)	35 (4.36)
80	AITC	348 (49.36)	INC	290 (41.13)	58 (8.23)	BJP	35 (4.96)	32 (4.54)
81	AITC	362 (48.79)	INC	321 (43.26)	41 (5.53)	BJP	23 (3.1)	36 (4.85)
82	INC	398 (50.51)	AITC	318 (40.36)	80 (10.15)	BJP	46 (5.84)	26 (3.3)
83	AITC	210 (50)	INC	182 (43.33)	28 (6.67)	BJP	13 (3.1)	15 (3.57)
84	AITC	284 (54.1)	INC	171 (32.57)	113 (21.53)	BJP	43 (8.19)	27 (5.14)
85	INC	499 (54)	AITC	323 (34.96)	176 (19.04)	BJP	70 (7.58)	32 (3.46)
86	INC	359 (48.78)	AITC	312 (42.39)	47 (6.39)	BJP	40 (5.43)	25 (3.4)
87	INC	577 (71.23)	AITC	173 (21.36)	404 (49.87)	BJP	34 (4.2)	26 (3.21)
88	INC	212 (63.86)	AITC	91 (27.41)	121 (36.45)	BJP	18 (5.42)	11 (3.31)
89	AITC	204 (46.9)	INC	175 (40.23)	29 (6.67)	BJP	41 (9.43)	15 (3.45)
90	AITC	327 (57.17)	INC	208 (36.36)	119 (20.81)	BJP	24 (4.2)	13 (2.27)
91	AITC	406 (49.39)	INC	332 (40.39)	74 (9)	BJP	59 (7.18)	25 (3.04)
92	AITC	298 (46.35)	INC	286 (44.48)	12 (1.87)	BJP	45 (7)	14 (2.18)
93	INC	203 (45.52)	AITC	200 (44.84)	3 (0.68)	BJP	24 (5.38)	19 (4.26)
94	INC	388 (47.43)	AITC	352 (43.03)	36 (4.4)	BJP	48 (5.87)	30 (3.67)
95	AITC	302 (49.43)	INC	248 (40.59)	54 (8.84)	BJP	40 (6.55)	21 (3.44)
96	INC	285 (51.08)	AITC	229 (41.04)	56 (10.04)	BJP	25 (4.48)	19 (3.41)
97	AITC	285 (45.17)	INC	257 (40.73)	28 (4.44)	BJP	70 (11.09)	19 (3.01)
98	INC	392 (49.75)	AITC	323 (40.99)	69 (8.76)	BJP	56 (7.11)	17 (2.16)
99	INC	349 (46.85)	AITC	310 (41.61)	39 (5.24)	BJP	58 (7.79)	28 (3.76)
100	AITC	415 (52.07)	INC	327 (41.03)	88 (11.04)	BJP	29 (3.64)	26 (3.26)
101	AITC	289 (45.87)	INC	281 (44.6)	8 (1.27)	BJP	42 (6.67)	18 (2.86)
102	INC	397 (47.95)	AITC	382 (46.14)	15 (1.81)	BJP	36 (4.35)	13 (1.57)
103	INC	563 (63.69)	AITC	215 (24.32)	348 (39.37)	BJP	61 (6.9)	45 (5.09)
104	INC	395 (54.79)	AITC	272 (37.73)	123 (17.06)	BJP	30 (4.16)	24 (3.33)
105	INC	216 (53.2)	AITC	150 (36.95)	66 (16.25)	BJP	28 (6.9)	12 (2.96)
106	INC	676 (64.08)	AITC	291 (27.58)	385 (36.5)	SUCI	29 (2.75)	59 (5.59)
107	INC	430 (50.23)	AITC	293 (34.23)	137 (16)	BJP	65 (7.59)	68 (7.94)
108	INC	703 (71.88)	AITC	143 (14.62)	560 (57.26)	BJP	50 (5.11)	82 (8.38)
109	INC	514 (65.39)	AITC	175 (22.26)	339 (43.13)	SUCI	30 (3.82)	67 (8.52)
110	AITC	279 (50.45)	INC	194 (35.08)	85 (15.37)	BJP	58 (10.49)	22 (3.98)
111	AITC	187 (44.31)	INC	177 (41.94)	10 (2.37)	BJP	39 (9.24)	19 (4.5)

Contd....

## Socio-Economic Amenities - Rural

### Access to Education Facilities

Particulars	Number of Villages (% of Population)				
	Available	Not Available	If Not Available (Distance of Nearest Facility)		
			A	B	C
Govt. Primary School	89 (99)	6 (1)	0 (0)	0 (0)	0 (0)
Private Primary School	2 (5)	93 (95)	0 (0)	0 (0)	0 (0)
Govt. Middle School	32 (57)	63 (43)	38 (29)	4 (2)	0 (0)
Private Middle School	1 (0)	94 (100)	0 (0)	0 (0)	0 (0)
Govt. Secondary School	24 (43)	71 (57)	56 (50)	6 (5)	1 (0)
Private Secondary School	1 (0)	94 (100)	0 (0)	0 (0)	0 (0)
Govt. Senior Secondary School	11 (28)	84 (72)	51 (46)	23 (20)	2 (1)
Private Senior Secondary School	1 (0)	94 (100)	0 (0)	0 (0)	0 (0)
Govt. Arts and Science Degree College	0 (0)	95 (100)	10 (12)	29 (25)	44 (55)
Private Arts and Science Degree College	0 (0)	95 (100)	0 (0)	0 (0)	0 (0)
Govt. Engineering College	0 (0)	95 (100)	1 (1)	3 (2)	51 (53)
Private Engineering College	0 (0)	95 (100)	0 (0)	1 (1)	19 (23)
Govt. Medicine College	0 (0)	95 (100)	0 (0)	1 (0)	63 (68)
Private Medicine College	0 (0)	95 (100)	0 (0)	0 (0)	1 (1)
Govt. Management Institute	0 (0)	95 (100)	1 (0)	0 (0)	46 (52)
Private Management Institute	0 (0)	95 (100)	2 (1)	3 (3)	13 (8)
Govt. Polytechnic	1 (2)	94 (98)	5 (4)	17 (14)	33 (35)
Private Polytechnic	0 (0)	95 (100)	2 (2)	4 (2)	17 (22)
Govt. Vocational Training School/ITI	0 (0)	95 (100)	5 (5)	8 (5)	53 (56)
Private Vocational Training School/ITI	0 (0)	95 (100)	0 (0)	0 (0)	3 (2)
Govt. Non Formal Training Centre	0 (0)	95 (100)	0 (0)	2 (2)	26 (32)
Private Non Formal Training Centre	1 (1)	94 (99)	2 (1)	1 (1)	1 (0)
Govt. School For Disabled	1 (1)	94 (99)	3 (3)	1 (5)	4 (4)
Private School For Disabled	5 (7)	90 (93)	10 (17)	18 (12)	31 (34)
Government Others	0 (0)	95 (100)	0 (0)	0 (0)	0 (0)
Private Others	1 (1)	94 (99)	0 (0)	0 (0)	0 (0)

Note : Distance A : Less than 5 km; B : Between 5-10 km; C : 10+ km.; Source : Data Analysis is based on 2011 Census.

## DISCLAIMER

The Terms of Use and Disclaimer of Datanet India Private Limited (hereinafter referred to as "Datanet") for use of this analysis report of **Katwa Assembly Constituency (Katwa Vidhan Sabha)** :-

1. **Assembly Factbook™** is a Registered Trade Mark owned by Datanet.
2. All the maps are sketched and graphical representation only and have not been drawn to the scale and also not to represent the actual geographical area or boundary of the unit.
3. The data for the aforesaid analysis is based on authentic sources and has been culled from the various publications of Census, CSO and NSSO for district and block level data, various central and state government departments, Central & State Elections Commissions and the concerned Returning Officers' releases, Electoral Rolls, Election results and allied publications, internal assessment, surveys, estimates and analysis. Therefore, certain adjustment of data at micro level may have been done to arrive closer to the macro data.
4. Data have been provided on an "As Is" and "As AVAILABLE" basis
5. The colours shown in the maps or diagram and charts of a particular party, alliance or AC are indicative and do not represent them.
6. This publication which includes maps, sheets, graphs and data would be the property under copyright of Datanet only. The user may use these for its internal study, analysis and research purposes. It's public display, re-selling or any commercial uses by the user are not allowed.
7. Datanet has taken due care and caution in compilation and processing of data and allied information, but does not guarantee the accuracy, adequacy or completeness of any information/analysis and will be not responsible for any errors or omissions or for the results obtained from the use of such information/analysis.
8. All the contents for the publication have been culled from various authentic sources and Datanet reasonably believes such sources to be reliable, but does not make any representations, express or implied as to the accuracy or fitness of use of such information. The information or contents of the information/analysis do not constitute advice and should not be relied upon in making (or refraining from making) any decision. Any reliance placed upon the information provided by Datanet is the sole responsibility and strictly at the user's risk.
9. In no event will Datanet be liable for any damages (including, without limitation, damages for loss of business projects, or loss of profits) arising in contract, tort or otherwise from the use of or inability to use any of its contents, or from any action taken (or refrained from being taken) as a result of using the analysis or any of its contents. Datanet its directors, owners, editors, officials, employees, distributor and agents or any associate will not be liable for any errors in the information contained or any consequences arising from the use of the contents of the provided information/analysis.
10. If any provision of these terms and conditions is held invalid or illegal or unenforceable for any reason by any court of competent jurisdiction, such provision shall be severed and the remainder of provisions of the terms and conditions shall continue in full force and effect as if the Term of Use had been executed with the invalid, illegal or unenforceable provision eliminated.
11. If there are any discrepancies in the information provided, please bring it to attention of Datanet for suitable rectification measures.



**Buy Online This Complete Book At**  
**Datanet India eBooks Store**

[www.indiastatpublications.com](http://www.indiastatpublications.com)

or go directly at

[http://www.indiastatpublications.com/  
Assembly\\_factbook/West\\_Bengal/Bardhaman\\_Purba/ Katwa](http://www.indiastatpublications.com/Assembly_factbook/West_Bengal/Bardhaman_Purba/Katwa)

 **india**stat**elections**

ISBN : 978-93-5293-701-1



9 789352 937011