



West Bengal

Assembly Factbook™

Memari Assembly Constituency



Key Electoral Data of Memari
Assembly Constituency (Vidhan Sabha)

West Bengal
Assembly FactbookTM
Memari Assembly Constituency



Memari Vidhan Sabha

Editor & Director

Dr. R.K. Thukral

Research Editor

Dr. Shafeeq Rahman

Compiled, Researched and Published by Datanet India Pvt. Ltd.

D-100, 1st Floor,

Okhla Industrial Area, Phase-I,
New Delhi- 110020.

Ph.: 91-11- 43580781-84

Email : support@indiastatpublications.com

Website : www.indiastatelections.com

Online Book Store :

www.indiastatpublications.com

Report No. : AFB/WB-265-0123

ISBN : 978-93-5293-742-4

First Edition : January, 2018

Sixth Updated Edition : January, 2023

Price : Rs. 11500/-

US\$ 310

© Datanet India Pvt. Ltd.

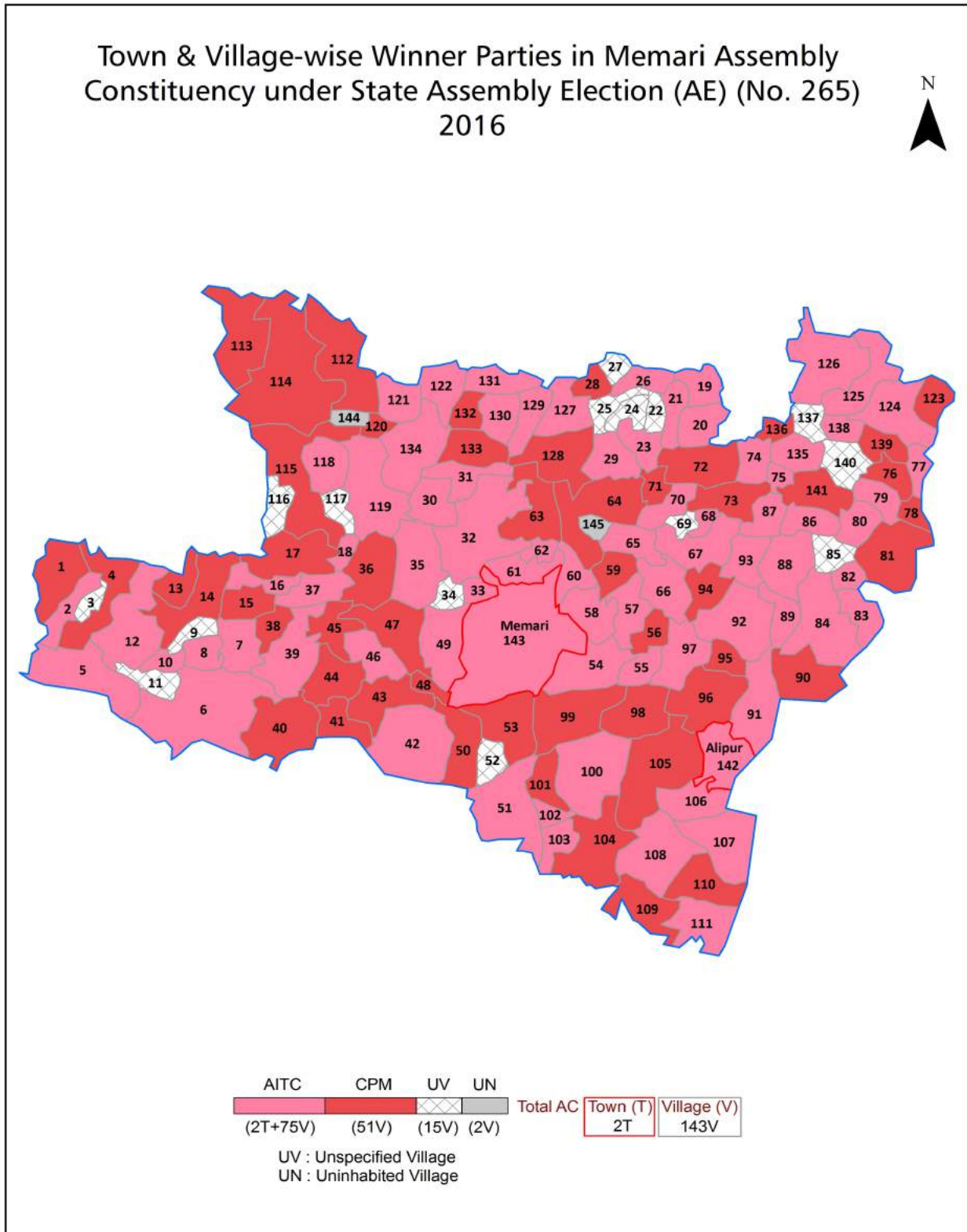
All rights reserved. No part of this book may be reproduced, stored in a retrieval system or transmitted in any form or by any means, mechanical photocopying, photographing, scanning, recording or otherwise without the prior written permission of the publisher. Please refer to Disclaimer at page no. 180 for the use of this publication.

Printed in India

Contents

No.	Particulars	Page No.
	Introduction	
1	Assembly Constituency - (Vidhan Sabha) at a Glance Features of Assembly as per Delimitation Commission of India (2008)	1-2
	Location and Political Maps	
2	Location Map Boundaries of Assembly Constituency - (Vidhan Sabha) in District Boundaries of Assembly Constituency under Parliamentary Constituency - (Lok Sabha) Town & Village-wise Winner Parties- 2021, 2019, 2016, 2014, 2011 and 2009	3-10
	Administrative Setup (2011)	
3	District Sub-district Towns Villages Inhabited Villages Uninhabited Villages Village Panchayat Intermediate Panchayat	11-18
	Demographics (2011)	
4	Population Households Rural/Urban Population Towns and Villages by Population Size Sex Ratio (Total & 0-6 Years) Religious Population Social Population Literacy Rate	19-20
	Electoral Features	
5	Important Dates of Last Elections Held Electors by Gender Service Electors Voters Voters Turnout Polling Stations & Average Number of Electors per Polling Station Electors by Age Group Present Elected Representatives	21-26
	Historical Summary Election Results	
6	Vote Share of Major Parties Winning Margin (Number & Percentage) Polarity of Parties Summary Result of Assembly Segment of Parliamentary Elections 2019, 2014, 2009, 2004 and 1999 Summary Result of Assembly Elections 2021, 2016, 2011, 2006, 2001, 1996, 1991, 1987, 1982, 1977, 1972, 1971, 1969, 1967 and 1962	27-50
	Polling Station Level Election Results	
7	Name and Number of Polling Station 2021, 2019, 2016, 2014, 2011 and 2009 Polling Station-wise Electors, Voters & Voters Turnout 2021, 2019, 2016, 2014, 2011 and 2009 Polling Station wise Elections Results 2021, 2019, 2016, 2014, 2011 and 2009	51-161
	Share of Assembly Constituency	
8	Share of Assembly Constituency - (Vidhan Sabha) in State, District and Parliamentary Constituency - (Lok Sabha)	162
	Socio-Economic Amenities (2011)	
9	Access to Administrative Units Agricultural, Manufacturing and Industrial Commodities Demographic Indicators Education Health & Manpower Drinking Water Supply Sanitation Entertainment and Recreations Infrastructure Power Food Allocation Distribution and Marketing of Agriculture Commodities Infrastructure Transport and Road Infrastructure Communication Banking and Financial Services Land Use Irrigation Source	164-177
10	Abbreviation & Sources	178-179
11	Disclaimer	180

Location & Political Map



Administrative Setup

List of Village Panchayat & Intermediate Panchayat (Block) Name - 2011

Village Name	Village Panchayat Name	Intermediate Panchayat Name
Akalia	Kuchut	Memari - II
Amadpur	Amadpur	Memari - I
Amudpur	Debipur	Memari - I
Andur	Gop-Gantar-I	Memari - I
Bagila	Bagila	Memari - I
Bahabpur	Gop-Gantar-I	Memari - I
Bahara	Nimo-II	Memari - I
Baharampur	Bagila	Memari - I
Baidyadanga	Nimo-I	Memari - I
Baje Rasulpur	Kuchut	Memari - II
Balidanga	Gop-Gantar-II	Memari - I
Baneswarpur	Satgachhia-II	Memari - II
Banshipur	Satgachhia-II	Memari - II
Baragram	Kuchut	Memari - II
Barar	Durgapur	Memari - I
Barasat	Satgachhia-II	Memari - II
Barea	Amadpur	Memari - I
Barwa	Satgachhia-II	Memari - II
Basatpur	Kuchut	Memari - II
Belut	Daluibazar-I	Memari - I
Benapur	Durgapur	Memari - I
Bharpota	Daluibazar-I	Memari - I
Bijra	Amadpur	Memari - I
Birshimul	Durgapur	Memari - I
Brahmanpara	Amadpur	Memari - I
Chak Nara	Nimo-I	Memari - I
Chanchal	Daluibazar-II	Memari - I
Chandipur	Kuchut	Memari - II
Chaupira	Debipur	Memari - I

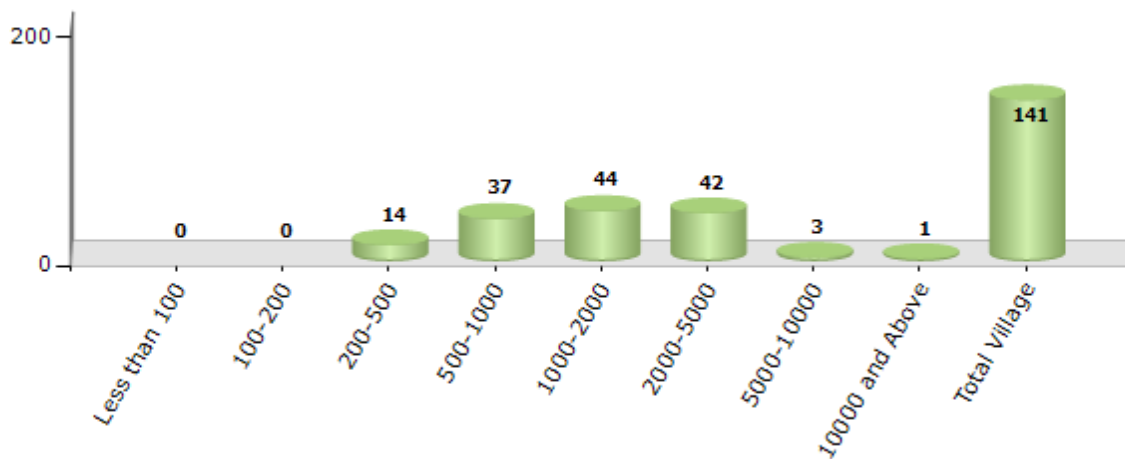
Contd....

Demographics

Number of Villages by Population Size - 2011

Less than 100	100-200	200-500	500-1000	1000-2000	2000-5000	5000-10000	10000 and Above	Total Village
0	0	14	37	44	42	3	1	141

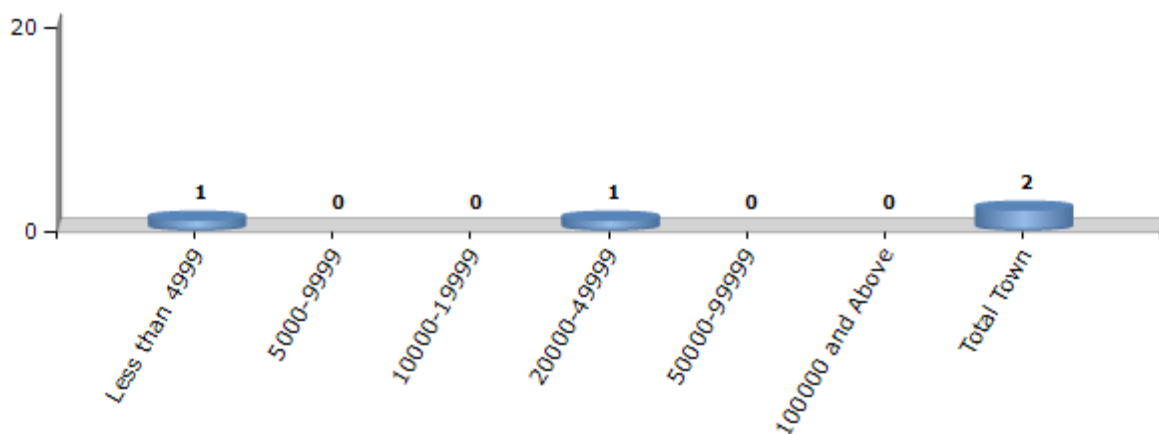
Number of Villages by Population Size - 2011



Number of Towns by Population Size - 2011

Less than 4999	5000-9999	10000-19999	20000-49999	50000-99999	100000 and Above	Total Town
1	0	0	1	0	0	2

Number of Towns by Population Size - 2011

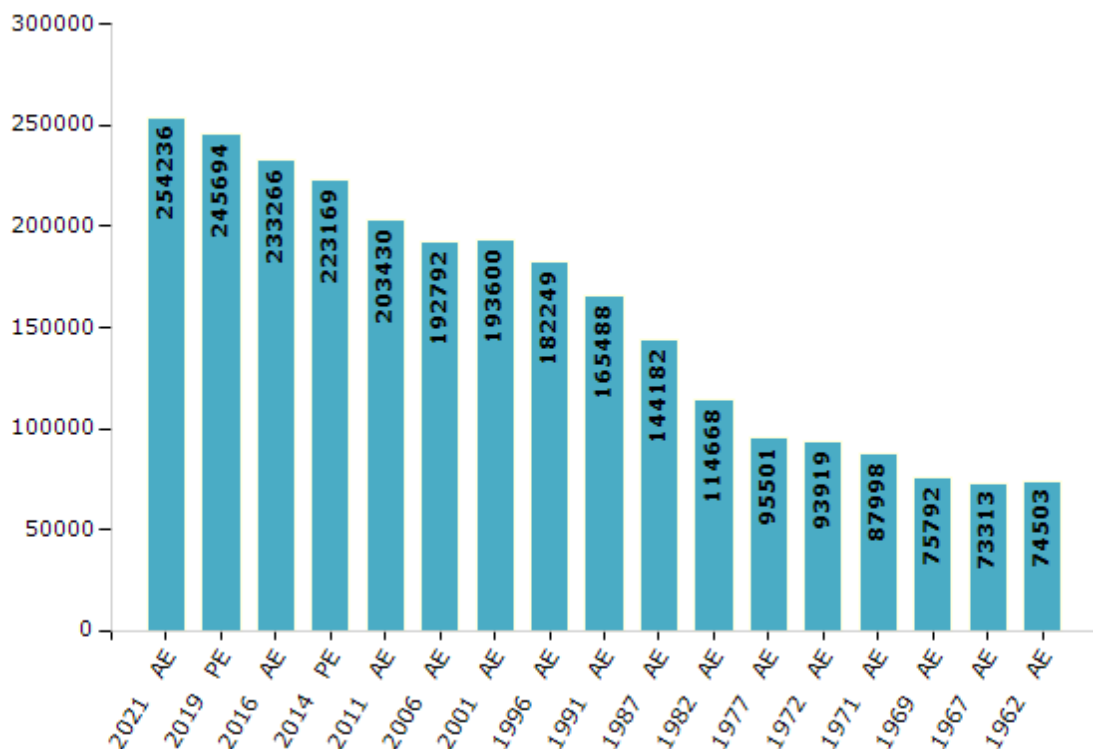


Electoral Features

Electors by Male & Female

Year	Male	Female	Others	Total	Year	Male	Female	Others	Total
2021 AE	127139	127086	11	254236	1991 AE	85209	80279	-	165488
2019 PE	123521	122162	11	245694	1987 AE	74124	70058	-	144182
2016 AE	118169	115097	0	233266	1982 AE	61903	52765	-	114668
2014 PE	114115	109054	0	223169	1977 AE	50507	44994	-	95501
2011 AE	105091	98339	0	203430	1972 AE	48812	45107	-	93919
2009 PE	-	-	-	-	1971 AE	45450	42548	-	87998
2006 AE	99432	93360	-	192792	1969 AE	39080	36712	-	75792
2004 PE	-	-	-	-	1967 AE	-	-	-	73313
2001 AE	97318	96282	-	193600	1962 AE	-	-	-	74503
1999 PE	-	-	-	-	1957 AE	-	-	-	-
1996 AE	92605	89644	-	182249	1952 AE	-	-	-	-

Number of Electors



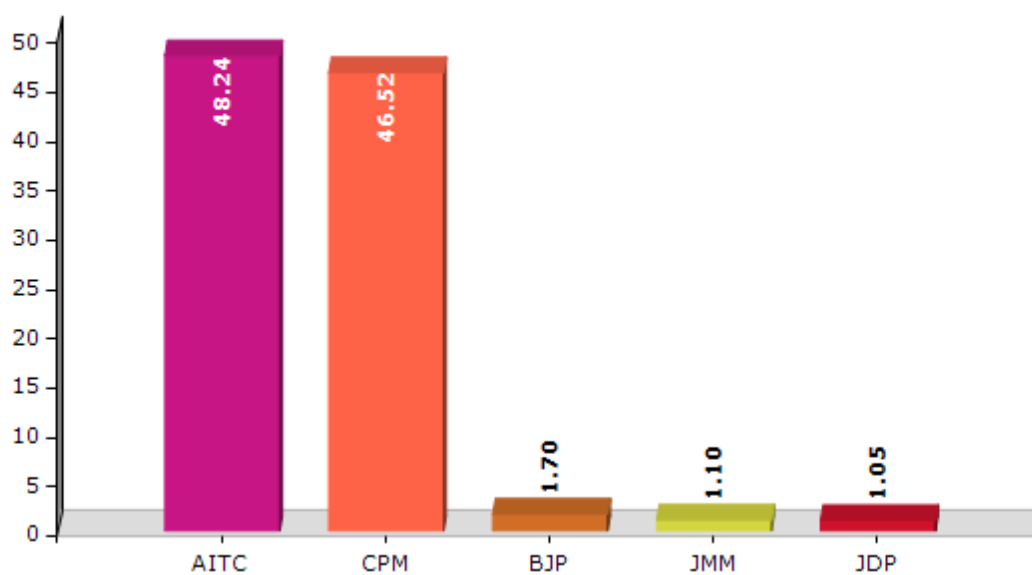
Note : AE : Assembly Election, PE : Assembly Segment of Parliamentary Election

Historical Summary Election Results

Summary Result of Assembly Election - 2011

Candidate Name	Party	Votes	Votes %
Abul Hasem Mondal	AITC	89083	48.24
Debashis Ghosh	CPM	85905	46.52
Biswajit Poddar	BJP	3138	1.7
Ananda Mohan Biswas	JMM	2036	1.1
Sukumar Saren	JDP	1936	1.05
Radharani Murmu	PDCI	1578	0.85
Mukul Biswas	BSP	989	0.54

Votes Percentage of Top Parties - 2011



Polling Station Level Election Results

Number and Name of Polling Stations (PS) (2016)

Number of Polling Stations	Name of Polling Stations	Number of Polling Stations	Name of Polling Stations
1	Basatpur Charushila F.P. School	22	Mohanapur Naohati Es,Aar, Es Schoola
2	Kaleshbar Shibapur Frih Primary School	23	Nowhati F.P.School
3	Kaleshbar Shibapur Frih Primary School	24	Badagram Ef.Pi .School
4	Kuchut Priyagopal Choudhury Institution	25	Chotomasagoria F.P School
5	Kuchut F.P School	26	Bad Mashagadiya Imaprubhad Prathamik Bidyalay
6	Kuchut Priyagopal Chaudhuri Inashtitiushan	27	Bad Mashagadiya Imaprubhad Prathamik Bidyalay
7	Kuchut Priyagopal Chaudhuri Inashtitiushan	28	Patra Balidanga F.P School
8	Aakaliya Chandipur Prathamik Bidyalay	29	Koley F.P School
9	Aakaliya Chandipur Prathamik Bidyalay	30	Katna F.P.School
10	Madhupur Junior Basic School	31	Mallickapur F.P School
11	Madhupur Junior Basic School	32	Kashiyara F.P.School
12	Pahadahati Ah Primary School	33	Kashiyara High Madrasha
13	Pahadahati Ah Primary School	34	Radhakantapur High School
14	Gante Ef,Pi,Schoola	35	Radhakantapur High School
15	Kanapur Primary Schoola	36	Radhakantapur Ef,Pi,School
16	Rokanpur F.P School	37	Debapur Ef,Pi,School
17	Gandharbapur Abaih Primary Schoola	38	Panchkheya F.P,School
18	Tajapur Abaih Primary Bidyalay	39	Deanha Prathamik Bidyalay
19	Ekakadi Smriti Kashipur Primary School	40	Ghosh Ef,Pi ,School
20	Barackpur Bajekashipur F.P School	41	Harirampur Ssk
21	Dangapara F.P School	42	Hat Bakasa Prathamik Bidyalay

Contd....

Polling Station Level Election Results

Polling Station-wise Votes Secured by Overall Top Five Parties in Memari Assembly in Assembly Election (AE) under Bardhaman Purba Parliamentary Constituency in West Bengal (2016)

Number of Polling Station	Winner - Begum Nargis (AITC)	Runner-up - Debashis Ghosh (CPM)	3rd - Bhismadeb Bhattacharya (BJP)	4th - Srabanti Majumder (IND)	5th - Dinesh Sikdar (BSP)	NOTA	Other	Total Votes Secured
36	427	417	78	27	14	24	6	993
37	515	403	45	2	6	3	7	981
38	229	147	17	0	3	3	1	400
39	270	324	56	7	5	2	9	673
40	393	481	66	15	19	11	6	991
41	215	70	18	6	2	4	2	317
42	284	166	12	4	1	3	3	473
43	417	285	104	12	11	5	6	840
44	242	225	87	18	10	5	7	594
45	277	217	54	9	4	4	2	567
46	279	338	102	4	15	7	1	746
47	320	314	47	4	6	7	3	701
48	234	294	44	3	9	3	3	590
49	560	319	70	10	11	5	5	980
50	362	307	39	5	2	4	6	725
51	225	292	19	5	7	7	2	557
52	261	350	14	6	3	2	5	641
53	385	268	28	14	7	4	2	708
54	239	300	56	7	10	7	5	624
55	282	275	66	8	8	6	4	649
56	326	169	16	7	7	4	8	537
57	375	242	25	6	6	4	6	664
58	468	316	39	7	14	4	10	858
59	256	106	36	3	1	8	4	414
60	274	403	23	6	1	4	6	717
61	157	190	32	2	3	2	1	387
62	488	241	13	10	3	10	5	770
63	364	461	56	11	10	20	7	929
64	372	291	27	5	5	6	5	711
65	241	168	49	2	4	5	4	473
66	402	157	32	4	6	3	4	608
67	363	223	56	8	7	10	4	671
68	493	463	52	7	14	3	4	1036
69	274	190	8	5	4	3	2	486
70	347	357	11	5	10	6	3	739

Contd....

Polling Station Level Election Results

Winner, Runner-up and 3rd Party Position & Winning Margin According to Polling Stations in Memari Assembly in Assembly Election (AE) under Bardhaman Purba Parliamentary Constituency in West Bengal (2016)

Polling Station Number	Winner Party	Winner Votes (%)	Runner-up Party	Runner-up Votes (%)	Winning Margin Votes (%)	Third Party	Third Party Votes (%)	Other Votes (%)
75	CPM	338 (54.52)	AITC	232 (37.42)	106 (17.1)	BJP	38 (6.13)	12 (1.94)
76	CPM	317 (51.21)	AITC	232 (37.48)	85 (13.73)	BJP	43 (6.95)	27 (4.36)
77	CPM	448 (54.3)	AITC	273 (33.09)	175 (21.21)	BJP	65 (7.88)	39 (4.73)
78	AITC	389 (70.86)	CPM	109 (19.85)	280 (51.01)	BJP	33 (6.01)	18 (3.28)
79	CPM	296 (44.31)	AITC	294 (44.01)	2 (0.3)	BJP	50 (7.49)	28 (4.19)
80	CPM	334 (43.15)	AITC	284 (36.69)	50 (6.46)	BJP	112 (14.47)	44 (5.68)
81	CPM	360 (36.96)	AITC	359 (36.86)	1 (0.1)	BJP	200 (20.53)	55 (5.65)
82	CPM	304 (48.64)	AITC	293 (46.88)	11 (1.76)	BJP	9 (1.44)	19 (3.04)
83	CPM	533 (59.03)	AITC	284 (31.45)	249 (27.58)	BJP	47 (5.2)	39 (4.32)
84	AITC	396 (56.17)	CPM	248 (35.18)	148 (20.99)	BJP	31 (4.4)	30 (4.26)
85	CPM	437 (53.82)	AITC	287 (35.34)	150 (18.48)	BJP	41 (5.05)	47 (5.79)
86	CPM	352 (72.13)	AITC	84 (17.21)	268 (54.92)	BJP	21 (4.3)	31 (6.35)
87	CPM	384 (56.3)	AITC	242 (35.48)	142 (20.82)	BJP	24 (3.52)	32 (4.69)
88	CPM	251 (49.6)	AITC	205 (40.51)	46 (9.09)	BJP	21 (4.15)	29 (5.73)
89	AITC	264 (48.53)	CPM	249 (45.77)	15 (2.76)	BJP	18 (3.31)	13 (2.39)
90	CPM	272 (63.11)	AITC	140 (32.48)	132 (30.63)	BJP	6 (1.39)	13 (3.02)
91	AITC	404 (60.12)	CPM	200 (29.76)	204 (30.36)	BJP	44 (6.55)	24 (3.57)
92	AITC	350 (47.95)	CPM	333 (45.62)	17 (2.33)	BJP	20 (2.74)	27 (3.7)
93	CPM	264 (52.91)	AITC	213 (42.69)	51 (10.22)	BJP	13 (2.61)	9 (1.8)
94	AITC	318 (49.53)	CPM	239 (37.23)	79 (12.3)	BJP	40 (6.23)	45 (7.01)
95	CPM	304 (44.51)	AITC	248 (36.31)	56 (8.2)	BJP	71 (10.4)	60 (8.78)
96	CPM	419 (64.46)	AITC	150 (23.08)	269 (41.38)	BSP	28 (4.31)	53 (8.15)
97	AITC	261 (54.49)	CPM	161 (33.61)	100 (20.88)	BJP	38 (7.93)	19 (3.97)
98	AITC	510 (67.46)	CPM	156 (20.63)	354 (46.83)	BJP	61 (8.07)	29 (3.84)
99	AITC	379 (49.61)	CPM	298 (39.01)	81 (10.6)	BJP	57 (7.46)	30 (3.93)
100	AITC	310 (66.81)	CPM	101 (21.77)	209 (45.04)	BJP	35 (7.54)	18 (3.88)
101	AITC	297 (43.04)	CPM	277 (40.14)	20 (2.9)	BJP	85 (12.32)	31 (4.49)
102	AITC	378 (54.31)	CPM	214 (30.75)	164 (23.56)	BJP	71 (10.2)	33 (4.74)
103	AITC	239 (57.73)	CPM	142 (34.3)	97 (23.43)	BJP	12 (2.9)	21 (5.07)
104	CPM	467 (43.77)	AITC	418 (39.18)	49 (4.59)	BJP	115 (10.78)	67 (6.28)
105	AITC	417 (48.6)	CPM	356 (41.49)	61 (7.11)	BJP	50 (5.83)	35 (4.08)
106	AITC	298 (58.55)	CPM	167 (32.81)	131 (25.74)	BJP	34 (6.68)	10 (1.96)
107	AITC	338 (50.83)	CPM	252 (37.89)	86 (12.94)	BJP	50 (7.52)	25 (3.76)
108	CPM	332 (54.97)	AITC	214 (35.43)	118 (19.54)	BJP	32 (5.3)	26 (4.3)
109	CPM	329 (52.39)	AITC	266 (42.36)	63 (10.03)	BJP	14 (2.23)	19 (3.03)
110	CPM	383 (55.03)	AITC	265 (38.07)	118 (16.96)	BJP	26 (3.74)	22 (3.16)
111	AITC	491 (60.69)	CPM	212 (26.21)	279 (34.48)	BJP	80 (9.89)	26 (3.21)

Contd....

Socio-Economic Amenities - Rural

Access to Education Facilities

Particulars	Number of Villages (% of Population)				
	Available	Not Available	If Not Available (Distance of Nearest Facility)		
			A	B	C
Govt. Primary School	130 (96)	11 (4)	0 (0)	0 (0)	0 (0)
Private Primary School	8 (7)	133 (93)	0 (0)	0 (0)	0 (0)
Govt. Middle School	54 (50)	87 (50)	51 (30)	9 (6)	0 (0)
Private Middle School	0 (0)	141 (100)	4 (2)	1 (0)	1 (1)
Govt. Secondary School	40 (39)	101 (61)	71 (48)	4 (2)	1 (1)
Private Secondary School	0 (0)	141 (100)	5 (2)	1 (0)	0 (0)
Govt. Senior Secondary School	29 (29)	112 (71)	56 (40)	23 (15)	1 (1)
Private Senior Secondary School	0 (0)	141 (100)	6 (3)	2 (1)	0 (0)
Govt. Arts and Science Degree College	19 (11)	122 (89)	16 (14)	45 (38)	25 (18)
Private Arts and Science Degree College	0 (0)	141 (100)	0 (0)	7 (3)	3 (3)
Govt. Engineering College	0 (0)	141 (100)	0 (0)	1 (1)	66 (46)
Private Engineering College	18 (11)	123 (89)	0 (0)	0 (0)	20 (16)
Govt. Medicine College	19 (11)	122 (89)	0 (0)	0 (0)	78 (59)
Private Medicine College	0 (0)	141 (100)	0 (0)	0 (0)	10 (6)
Govt. Management Institute	19 (11)	122 (89)	1 (1)	0 (0)	69 (49)
Private Management Institute	0 (0)	141 (100)	1 (0)	0 (0)	19 (17)
Govt. Polytechnic	19 (11)	122 (89)	1 (0)	6 (8)	67 (48)
Private Polytechnic	0 (0)	141 (100)	0 (0)	0 (0)	14 (9)
Govt. Vocational Training School/ITI	21 (13)	120 (87)	17 (13)	20 (15)	38 (29)
Private Vocational Training School/ITI	0 (0)	141 (100)	0 (0)	0 (0)	9 (4)
Govt. Non Formal Training Centre	0 (0)	141 (100)	6 (3)	6 (5)	22 (20)
Private Non Formal Training Centre	19 (11)	122 (89)	0 (0)	4 (2)	13 (9)
Govt. School For Disabled	1 (1)	140 (99)	0 (0)	1 (0)	57 (38)
Private School For Disabled	18 (11)	123 (89)	1 (1)	0 (0)	24 (22)
Government Others	3 (1)	138 (99)	0 (0)	0 (0)	0 (0)
Private Others	0 (0)	141 (100)	0 (0)	0 (0)	0 (0)

Note : Distance A : Less than 5 km; B : Between 5-10 km; C : 10+ km.; Source : Data Analysis is based on 2011 Census.

DISCLAIMER

The Terms of Use and Disclaimer of Datanet India Private Limited (hereinafter referred to as "Datanet") for use of this analysis report of **Memari Assembly Constituency (Memari Vidhan Sabha) :-**

1. **Assembly Factbook™** is a Registered Trade Mark owned by Datanet.
2. All the maps are sketched and graphical representation only and have not been drawn to the scale and also not to represent the actual geographical area or boundary of the unit.
3. The data for the aforesaid analysis is based on authentic sources and has been culled from the various publications of Census, CSO and NSSO for district and block level data, various central and state government departments, Central & State Elections Commissions and the concerned Returning Officers' releases, Electoral Rolls, Election results and allied publications, internal assessment, surveys, estimates and analysis. Therefore, certain adjustment of data at micro level may have been done to arrive closer to the macro data.
4. Data have been provided on an "As Is" and "As AVAILABLE" basis
5. The colours shown in the maps or diagram and charts of a particular party, alliance or AC are indicative and do not represent them.
6. This publication which includes maps, sheets, graphs and data would be the property under copyright of Datanet only. The user may use these for its internal study, analysis and research purposes. It's public display, re-selling or any commercial uses by the user are not allowed.
7. Datanet has taken due care and caution in compilation and processing of data and allied information, but does not guarantee the accuracy, adequacy or completeness of any information/analysis and will be not responsible for any errors or omissions or for the results obtained from the use of such information/analysis.
8. All the contents for the publication have been culled from various authentic sources and Datanet reasonably believes such sources to be reliable, but does not make any representations, express or implied as to the accuracy or fitness of use of such information. The information or contents of the information/analysis do not constitute advice and should not be relied upon in making (or refraining from making) any decision. Any reliance placed upon the information provided by Datanet is the sole responsibility and strictly at the user's risk.
9. In no event will Datanet be liable for any damages (including, without limitation, damages for loss of business projects, or loss of profits) arising in contract, tort or otherwise from the use of or inability to use any of its contents, or from any action taken (or refrained from being taken) as a result of using the analysis or any of its contents. Datanet its directors, owners, editors, officials, employees, distributor and agents or any associate will not be liable for any errors in the information contained or any consequences arising from the use of the contents of the provided information/analysis.
10. If any provision of these terms and conditions is held invalid or illegal or unenforceable for any reason by any court of competent jurisdiction, such provision shall be severed and the remainder of provisions of the terms and conditions shall continue in full force and effect as if the Term of Use had been executed with the invalid, illegal or unenforceable provision eliminated.
11. If there are any discrepancies in the information provided, please bring it to attention of Datanet for suitable rectification measures.

Buy Online This Complete Book At
Datanet India eBooks Store

www.indiastatpublications.com

or go directly at

[http://www.indiastatpublications.com/
Assembly_factbook/West_Bengal/Bardhaman_Purba/ Memari](http://www.indiastatpublications.com/Assembly_factbook/West_Bengal/Bardhaman_Purba/Memari)

 **india**stat**elections**

ISBN : 978-93-5293-742-4

