



West Bengal

Assembly Factbook™

Raina Assembly Constituency



Key Electoral Data of Raina
Assembly Constituency (Vidhan Sabha)

West Bengal

Assembly Factbook™

Raina Assembly Constituency



Raina Vidhan Sabha

Editor & Director

Dr. R.K. Thukral

Research Editor

Dr. Shafeeq Rahman

Compiled, Researched and Published by Datanet India Pvt. Ltd.

D-100, 1st Floor,

Okhla Industrial Area, Phase-I,
New Delhi- 110020.

Ph.: 91-11- 43580781-84

Email : support@indiastatpublications.com

Website : www.indiastatelections.com

Online Book Store :

www.indiastatpublications.com

Report No. : AFB/WB-261-0125

ISBN : 978-93-5293-783-7

First Edition : January, 2018

Eighth Updated Edition : January, 2025

Price : Rs. 11500/-

US\$ 310

© Datanet India Pvt. Ltd.

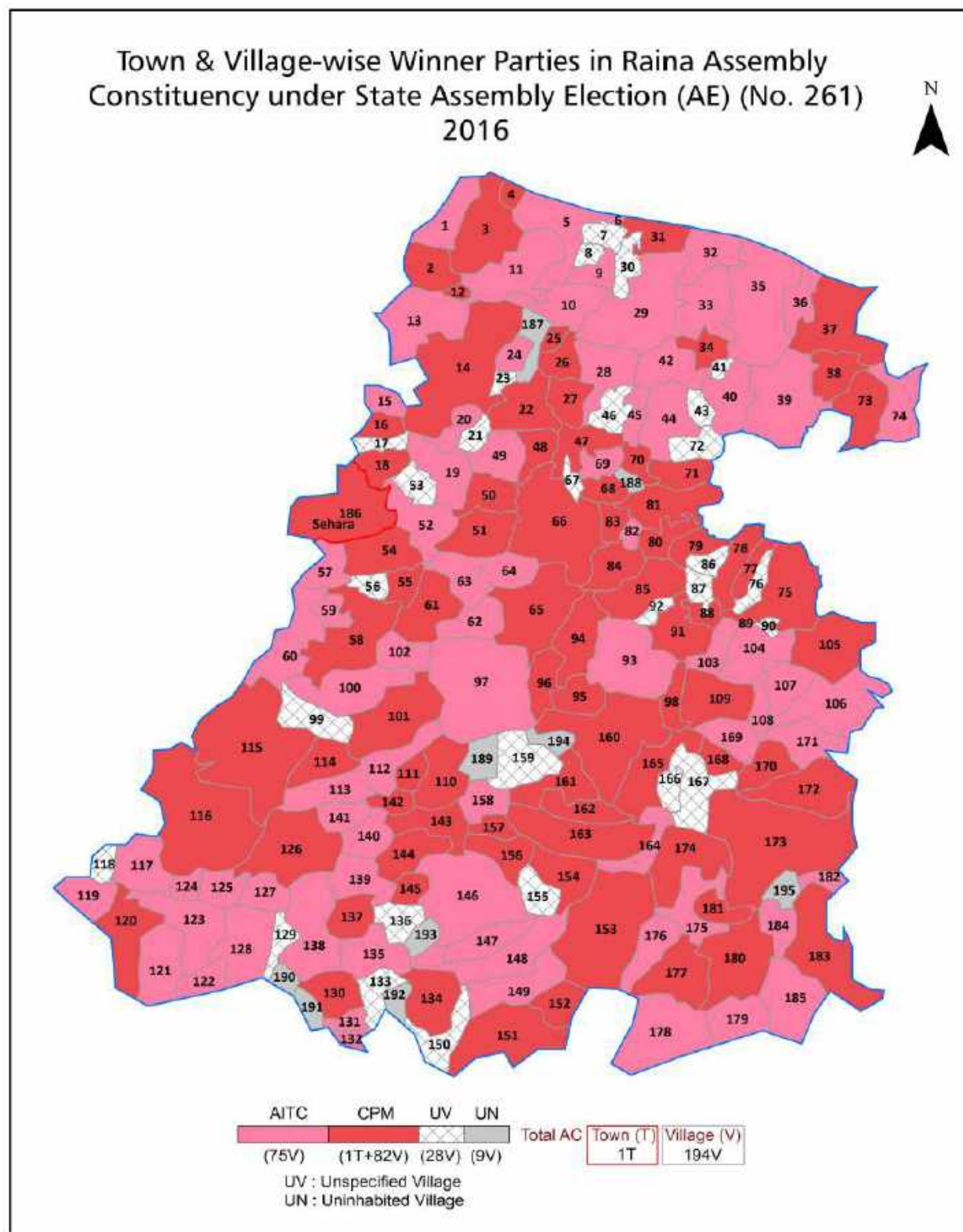
All rights reserved. No part of this book may be reproduced, stored in a retrieval system or transmitted in any form or by any means, mechanical photocopying, photographing, scanning, recording or otherwise without the prior written permission of the publisher. Please refer to Disclaimer at page no. 159 for the use of this publication.

Printed in India

Contents

No.	Particulars	Page No.
	Introduction	
1	Assembly Constituency - (Vidhan Sabha) at a Glance Features of Assembly as per Delimitation Commission of India (2008)	1-2
	Location and Political Maps	
2	Location Map Boundaries of Assembly Constituency - (Vidhan Sabha in District Boundaries of Assembly Constituency under Parliamentary Constituency - (Lok Sabha) Town & Village-wise Winner Parties- 2024, 2021, 2019, 2016, 2011 and 2009	3-10
	Administrative Setup (2011)	
3	District Sub-district Towns Villages Inhabited Villages Uninhabited Villages Village Panchayat Intermediate Panchayat	11-21
	Demographics (2011)	
4	Population Households Rural/Urban Population Towns and Villages by Population Size Sex Ratio (Total & 0-6 Years) Religious Population Social Population Literacy Rate	22-23
	Electoral Features	
5	Important Dates of Last Elections Held Electors by Gender Service Electors Voters Voters Turnout Polling Stations & Average Number of Electors per Polling Station Electors by Age Group Present Elected Representatives	24-29
	Historical Summary Election Results	
6	Vote Share of Major Parties Winning Margin (Number & Percentage Polarity of Parties Summary Result of Assembly Segment of Parliamentary Elections 2024, 2019, 2014, 2009, 2004 and 1999 Summary Result of Assembly Elections 2021, 2016, 2011, 2006, 2001, 1996, 1991, 1987, 1982, 1977, 1972, 1971, 1969, 1967, 1962, 1957 and 1952	30-55
	Polling Station Level Election Results	
7	Name and Number of Polling Station 2024, 2021, 2019, 2016, 2011 and 2009 Polling Station-wise Electors, Voters & Voters Turnout 2024, 2021, 2019, 2016, 2011 and 2009 Polling Station wise Elections Results 2024, 2021, 2019, 2016, 2011 and 2009	56-140
	Share of Assembly Constituency	
8	Share of Assembly Constituency - (Vidhan Sabha) in State, District and Parliamentary Constituency - (Lok Sabha)	141
	Socio-Economic Amenities (2011)	
9	Access to Administrative Units Agricultural, Manufacturing and Industrial Commodities Demographic Indicators Education Health & Manpower Drinking Water Supply Sanitation Entertainment and Recreations Infrastructure Power Food Allocation Distribution and Marketing of Agriculture Commodities Infrastructure Transport and Road Infrastructure Communication Banking and Financial Services Land Use Irrigation Source	143-156
10	Abbreviation & Sources	157-158
11	Disclaimer	159

Location & Political Map



Administrative Setup

List of Village Panchayat & Intermediate Panchayat (Block) Name - 2011

Village Name	Village Panchayat Name	Intermediate Panchayat Name
Adampur	Barabainan	Raina - II
Agarpara	Uchalan	Raina - II
Ahladipur	Narugram	Raina - I
Akhina	Pahalanpur	Raina - II
Alalpur	Shyamsundar	Raina - I
Alampur	Arui	Raina - II
Arui	Arui	Raina - II
Atapur	Gotan	Raina - II
Ausara	Sehara	Raina - I
Babarakpur	Hijalna	Raina - I
Babla	Uchalan	Raina - II
Baharampur	Narugram	Raina - I
Baidyapur	Gotan	Raina - II
Baithari	Kaiti	Raina - II
Baje Kowarpur	Pahalanpur	Raina - II
Bajitpur	Sehara	Raina - I
Balagar	Natu	Raina - I
Baliarpur	Natu	Raina - I
Balla	Natu	Raina - I
Bamunia	Hijalna	Raina - I
Banagram	Natu	Raina - I
Bandgachha	Hijalna	Raina - I
Bansa	Palsona	Raina - I
Bantir	Hijalna	Raina - I
Bara Bainan	Barabainan	Raina - II
Barati	Gotan	Raina - II
Barpur	Arui	Raina - II
Basudebpur	Narugram	Raina - I
Bataspur	Barabainan	Raina - II

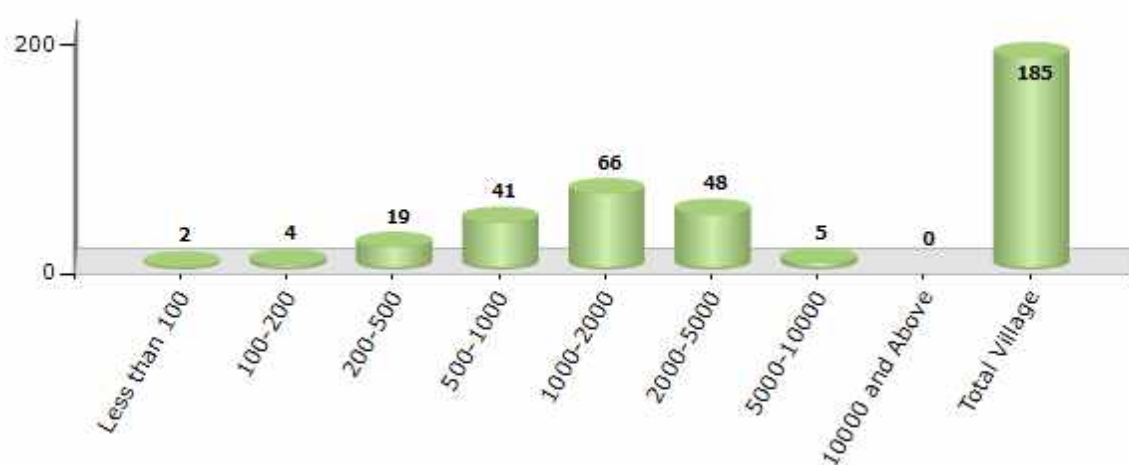
Contd....

Demographics

Number of Villages by Population Size - 2011

Less than 100	100-200	200-500	500-1000	1000-2000	2000-5000	5000-10000	10000 and Above	Total Village
2	4	19	41	66	48	5	0	185

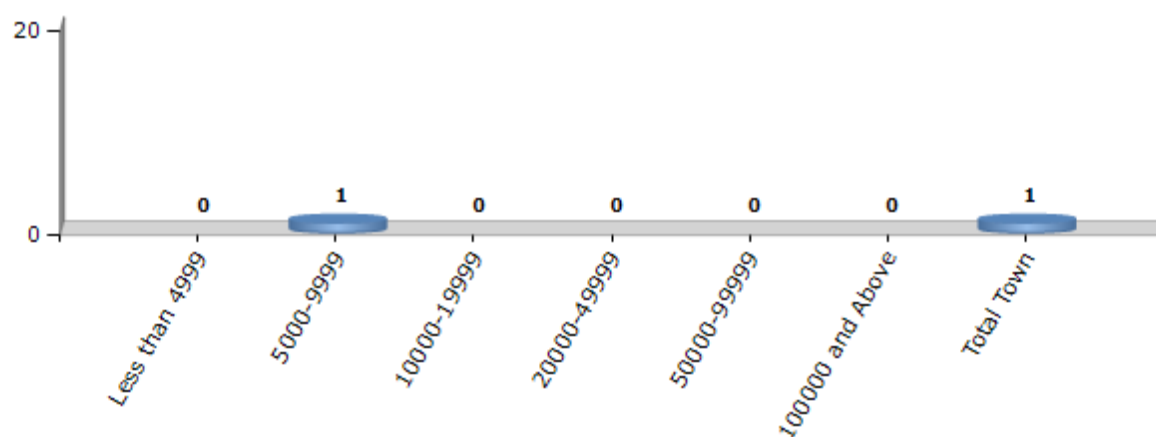
Number of Villages by Population Size - 2011



Number of Towns by Population Size - 2011

Less than 4999	5000-9999	10000-19999	20000-49999	50000-99999	100000 and Above	Total Town
0	1	0	0	0	0	1

Number of Towns by Population Size - 2011

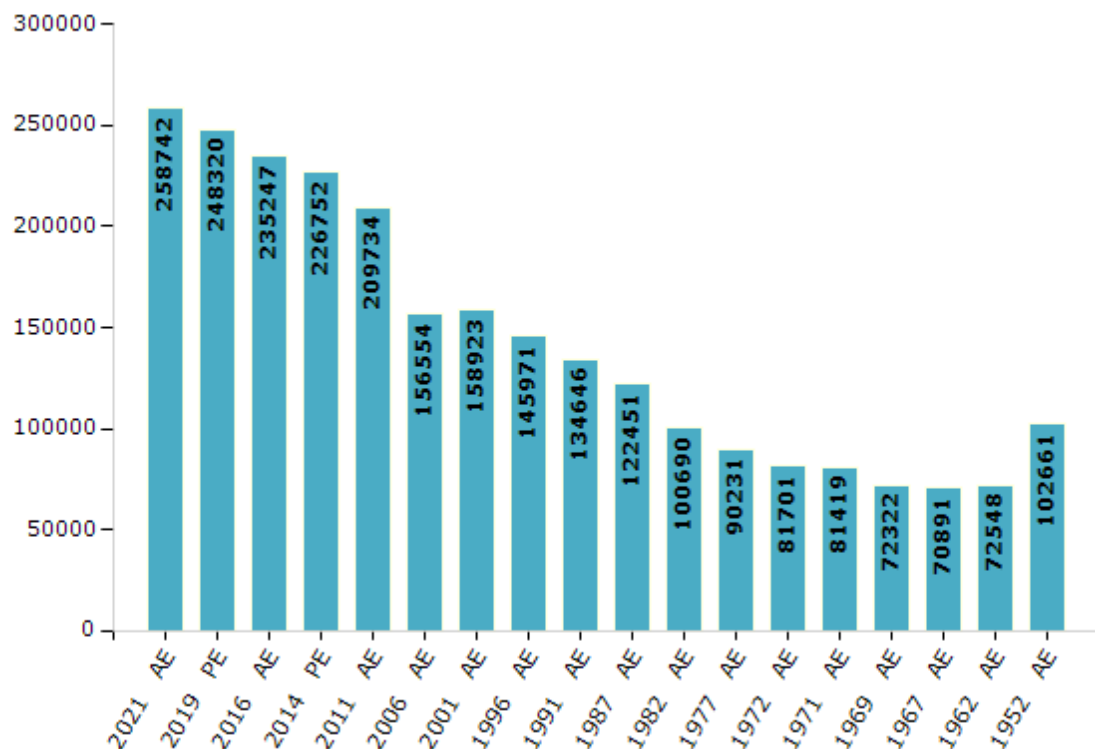


Electoral Features

Electors by Male & Female

Year	Male	Female	Others	Total	Year	Male	Female	Others	Total
2021 AE	131468	127267	7	258742	1991 AE	68649	65997	-	134646
2019 PE	126788	121523	9	248320	1987 AE	62287	60164	-	122451
2016 AE	121096	114146	5	235247	1982 AE	52427	48263	-	100690
2014 PE	117487	109265	0	226752	1977 AE	47937	42294	-	90231
2011 AE	108890	100844	0	209734	1972 AE	41600	40101	-	81701
2009 PE	-	-	-	-	1971 AE	41316	40103	-	81419
2006 AE	79992	76562	-	156554	1969 AE	36327	35995	-	72322
2004 PE	-	-	-	-	1967 AE	-	-	-	70891
2001 AE	79261	79662	-	158923	1962 AE	-	-	-	72548
1999 PE	-	-	-	-	1957 AE	-	-	-	-
1996 AE	75237	70734	-	145971	1952 AE	-	-	-	102661

Number of Electors



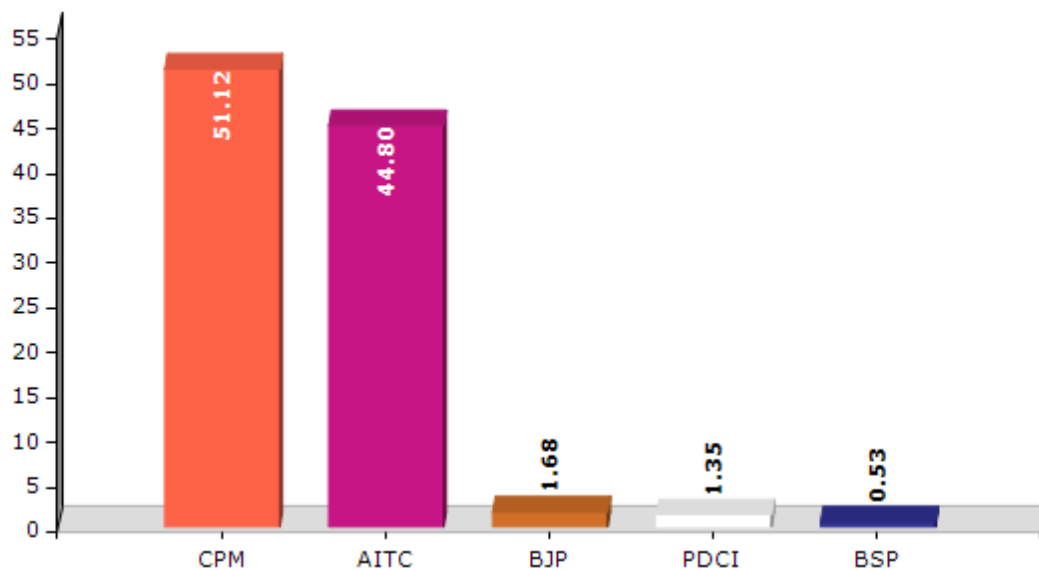
Note : AE : Assembly Election, PE : Assembly Segment of Parliamentary Election

Historical Summary Election Results

Summary Result of Assembly Election - 2011

Candidate Name	Party	Votes	Votes %
Khan Basudeb	CPM	98897	51.12
Nepal Ghorui	AITC	86676	44.8
Pandit Krishna Chandra	BJP	3241	1.68
Asit Rana	PDCI	2611	1.35
Protul Biswas	BSP	1024	0.53
Adhir Roy	JDP	1004	0.52

Votes Percentage of Top Parties - 2011



Polling Station Level Election Results

Number and Name of Polling Stations (PS) (2016)

Number of Polling Stations	Name of Polling Stations	Number of Polling Stations	Name of Polling Stations
1	Mulkathi F.P. School	22	Bontir Shibnath F.P. School(Room No 1)
2	Bandhgachha F.P. School (Room No 1)	23	Bontir Shibnath F.P. School(Room No 2)
3	Bandhgachha F.P. School (Room No 2)	24	Natungram F P School
4	Jamna Fp. School	25	Bontir K.M. F.P. School(Room No. - 1)
5	Bolpur Shishu Siksha Kendra	26	Bontir K.M. F.P. School (Room No. - 2)
6	Jakta F.P. School	27	Balla F.P. School (Room No -1)
7	Bamunia High School(Room No. - 1)	28	Balla F.P. School (Room No -2)
8	Bamunia High School(Room No. -2)	29	Pirijpur F.P School
9	Hijalna F.P. School	30	Bonogram Raipur F.P. School
10	Jotchhilam F.P. School	31	Khunerpar F.P. School
11	Belsor F.P. School (Room No 1)	32	Gopalnagar F P School
12	Belsor F.P. School (Room No 2)	33	Haripur F.P. School (Room No. - 1)
13	Belsor Shishu Siksha Kendra	34	Haripur F.P. School (Room No. - 2)
14	Machhkhanda High School (Room No. -1)	35	Haripur Sishu Siksha Kendra
15	Machhkhanda High School (Room No. -2)	36	Natu Mohanpur F.P. School
16	Machhkhanda F.P. School	37	Mohanpur F.P. School
17	Babrakpur F.P. School	38	Birupur F.P. School
18	Jotsadi F.P. School (Room No. - 1)	39	Dakshin Balagarh F P School
19	Jotsadi F.P. School (Room No. - 2)	40	Balagarh Baridbaran F.P. School
20	Jotsadi Adarsha F.P. School (Room No. -1)	41	Boro Balaram L.B. Vidya Mandir (Room No1)
21	Jotsadi Adarsha F.P. School (Room No. -2)	42	Boro Balaram L.B. Vidya Mandir (Room No2)

Contd....

Polling Station Level Election Results

Polling Station-wise Votes Secured by Overall Top Five Parties in Raina Assembly in Assembly Election (AE) under Bardhaman Purba Parliamentary Constituency in West Bengal (2016)

Number of Polling Station	Winner - Nepal Ghorui (AITC)	Runner-up - Khan Basudeb (CPM)	3rd - Kashinath Patra (BJP)	4th - ()	5th - ()	NOTA	Other	Total Votes Secured
36	558	457	73			19		1107
37	318	402	34			12		766
38	305	286	65			12		668
39	466	313	41			13		833
40	356	156	25			2		539
41	456	524	89			18		1087
42	313	367	72			19		771
43	418	593	31			11		1053
44	488	466	89			21		1064
45	210	272	31			11		524
46	349	245	45			10		649
47	276	333	51			12		672
48	257	192	29			6		484
49	389	202	53			8		652
50	286	243	12			2		543
51	299	224	19			11		553
52	208	334	40			10		592
53	512	459	32			15		1018
54	216	277	22			7		522
55	311	497	38			5		851
56	268	322	11			5		606
57	203	161	67			8		439
58	378	442	36			21		877
59	461	442	72			13		988
60	199	146	52			5		402
61	443	398	63			27		931
62	158	195	31			13		397
63	365	382	75			11		833
64	221	263	117			18		619
65	284	382	125			11		802
66	459	441	66			6		972
67	705	336	53			17		1111
68	451	347	51			13		862
69	238	464	49			9		760
70	486	398	28			11		923

Contd....

Polling Station Level Election Results

Winner, Runner-up and 3rd Party Position & Winning Margin According to Polling Stations in Raina Assembly in Assembly Election (AE) under Bardhaman Purba Parliamentary Constituency in West Bengal (2016)

Polling Station Number	Winner Party	Winner Votes (%)	Runner-up Party	Runner-up Votes (%)	Winning Margin Votes (%)	Third Party	Third Party Votes (%)	Other Votes (%)
75	AITC	255 (43.81)	CPM	252 (43.3)	3 (0.51)	BJP	62 (10.65)	13 (2.23)
76	AITC	351 (44.26)	CPM	322 (40.61)	29 (3.65)	BJP	104 (13.11)	16 (2.02)
77	CPM	300 (38.46)	AITC	253 (32.44)	47 (6.02)	BJP	213 (27.31)	14 (1.79)
78	CPM	234 (43.09)	AITC	175 (32.23)	59 (10.86)	BJP	120 (22.1)	14 (2.58)
79	CPM	409 (52.5)	AITC	253 (32.48)	156 (20.02)	BJP	102 (13.09)	15 (1.93)
80	CPM	226 (41.24)	AITC	210 (38.32)	16 (2.92)	BJP	102 (18.61)	10 (1.82)
81	AITC	455 (46.43)	CPM	440 (44.9)	15 (1.53)	BJP	71 (7.24)	14 (1.43)
82	CPM	537 (55.53)	AITC	364 (37.64)	173 (17.89)	BJP	62 (6.41)	4 (0.41)
83	AITC	540 (47.96)	CPM	527 (46.8)	13 (1.16)	BJP	46 (4.09)	13 (1.15)
84	CPM	336 (47.06)	AITC	309 (43.28)	27 (3.78)	BJP	51 (7.14)	18 (2.52)
85	AITC	399 (55.19)	CPM	260 (35.96)	139 (19.23)	BJP	45 (6.22)	19 (2.63)
86	AITC	474 (53.99)	CPM	299 (34.05)	175 (19.94)	BJP	76 (8.66)	29 (3.3)
87	AITC	289 (50.35)	CPM	232 (40.42)	57 (9.93)	BJP	41 (7.14)	12 (2.09)
88	CPM	499 (54.36)	AITC	377 (41.07)	122 (13.29)	BJP	37 (4.03)	5 (0.54)
89	CPM	529 (55.74)	AITC	346 (36.46)	183 (19.28)	BJP	60 (6.32)	14 (1.48)
90	CPM	509 (47.04)	AITC	508 (46.95)	1 (0.09)	BJP	55 (5.08)	10 (0.92)
91	AITC	501 (55.48)	CPM	358 (39.65)	143 (15.83)	BJP	34 (3.77)	10 (1.11)
92	CPM	339 (49.56)	AITC	272 (39.77)	67 (9.79)	BJP	66 (9.65)	7 (1.02)
93	CPM	321 (53.32)	AITC	244 (40.53)	77 (12.79)	BJP	27 (4.49)	10 (1.66)
94	CPM	380 (46.12)	AITC	358 (43.45)	22 (2.67)	BJP	73 (8.86)	13 (1.58)
95	CPM	412 (52.02)	AITC	326 (41.16)	86 (10.86)	BJP	39 (4.92)	15 (1.89)
96	AITC	203 (49.75)	CPM	163 (39.95)	40 (9.8)	BJP	30 (7.35)	12 (2.94)
97	CPM	492 (52.06)	AITC	393 (41.59)	99 (10.47)	BJP	41 (4.34)	19 (2.01)
98	CPM	338 (57)	AITC	217 (36.59)	121 (20.41)	BJP	25 (4.22)	13 (2.19)
99	CPM	343 (54.36)	AITC	256 (40.57)	87 (13.79)	BJP	22 (3.49)	10 (1.58)
100	CPM	328 (50.77)	AITC	227 (35.14)	101 (15.63)	BJP	75 (11.61)	16 (2.48)
101	CPM	191 (48.72)	AITC	180 (45.92)	11 (2.8)	BJP	18 (4.59)	3 (0.77)
102	CPM	469 (51.6)	AITC	359 (39.49)	110 (12.11)	BJP	62 (6.82)	19 (2.09)
103	AITC	292 (56.05)	CPM	209 (40.12)	83 (15.93)	BJP	14 (2.69)	6 (1.15)
104	CPM	351 (63.13)	AITC	168 (30.22)	183 (32.91)	BJP	31 (5.58)	6 (1.08)
105	AITC	195 (48.27)	CPM	183 (45.3)	12 (2.97)	BJP	23 (5.69)	3 (0.74)
106	AITC	279 (46.04)	CPM	205 (33.83)	74 (12.21)	BJP	103 (17)	19 (3.14)
107	CPM	528 (54.38)	AITC	325 (33.47)	203 (20.91)	BJP	98 (10.09)	20 (2.06)
108	CPM	304 (44.19)	AITC	264 (38.37)	40 (5.82)	BJP	94 (13.66)	26 (3.78)
109	CPM	485 (43.38)	AITC	444 (39.71)	41 (3.67)	BJP	159 (14.22)	30 (2.68)
110	CPM	435 (52.1)	AITC	327 (39.16)	108 (12.94)	BJP	68 (8.14)	5 (0.6)
111	CPM	422 (46.68)	AITC	391 (43.25)	31 (3.43)	BJP	77 (8.52)	14 (1.55)

Contd....

Socio-Economic Amenities - Rural

Access to Education Facilities

Particulars	Number of Villages (% of Population)				
	Available	Not Available	If Not Available (Distance of Nearest Facility)		
			A	B	C
Govt. Primary School	176 (98)	9 (2)	0 (0)	0 (0)	0 (0)
Private Primary School	10 (8)	175 (92)	0 (0)	0 (0)	0 (0)
Govt. Middle School	56 (50)	129 (50)	85 (32)	8 (4)	1 (0)
Private Middle School	7 (5)	178 (95)	3 (1)	1 (0)	0 (0)
Govt. Secondary School	47 (42)	138 (58)	106 (43)	14 (6)	2 (2)
Private Secondary School	3 (2)	182 (98)	0 (0)	0 (0)	0 (0)
Govt. Senior Secondary School	19 (22)	166 (78)	109 (51)	32 (15)	6 (4)
Private Senior Secondary School	0 (0)	185 (100)	0 (0)	0 (0)	0 (0)
Govt. Arts and Science Degree College	1 (0)	184 (100)	12 (7)	39 (21)	112 (60)
Private Arts and Science Degree College	0 (0)	185 (100)	0 (0)	0 (0)	1 (0)
Govt. Engineering College	0 (0)	185 (100)	1 (0)	6 (5)	143 (75)
Private Engineering College	0 (0)	185 (100)	0 (0)	0 (0)	8 (4)
Govt. Medicine College	0 (0)	185 (100)	0 (0)	5 (4)	148 (79)
Private Medicine College	0 (0)	185 (100)	2 (0)	0 (0)	1 (1)
Govt. Management Institute	0 (0)	185 (100)	0 (0)	4 (3)	127 (71)
Private Management Institute	0 (0)	185 (100)	0 (0)	0 (0)	20 (8)
Govt. Polytechnic	0 (0)	185 (100)	1 (1)	4 (3)	149 (79)
Private Polytechnic	0 (0)	185 (100)	0 (0)	0 (0)	5 (2)
Govt. Vocational Training School/ITI	1 (1)	184 (99)	7 (3)	8 (2)	102 (55)
Private Vocational Training School/ITI	1 (1)	184 (99)	1 (1)	15 (8)	9 (6)
Govt. Non Formal Training Centre	6 (4)	179 (96)	4 (2)	4 (2)	70 (37)
Private Non Formal Training Centre	0 (0)	185 (100)	0 (0)	1 (1)	15 (7)
Govt. School For Disabled	1 (2)	184 (98)	0 (0)	3 (1)	75 (42)
Private School For Disabled	1 (0)	184 (100)	0 (0)	3 (3)	38 (21)
Government Others	2 (2)	183 (98)	0 (0)	0 (0)	0 (0)
Private Others	2 (1)	183 (99)	0 (0)	0 (0)	0 (0)

Note : Distance A : Less than 5 km; B : Between 5-10 km; C : 10+ km.; Source : Data Analysis is based on 2011 Census.

DISCLAIMER

The Terms of Use and Disclaimer of Datanet India Private Limited (hereinafter referred to as "Datanet") for use of this analysis report of **Raina Assembly Constituency (Raina Vidhan Sabha)** :-

1. **Assembly Factbook™** is a Registered Trade Mark owned by Datanet.
2. All the maps are sketched and graphical representation only and have not been drawn to the scale and also not to represent the actual geographical area or boundary of the unit.
3. The data for the aforesaid analysis is based on authentic sources and has been culled from the various publications of Census, CSO and NSSO for district and block level data, various central and state government departments, Central & State Elections Commissions and the concerned Returning Officers' releases, Electoral Rolls, Election results and allied publications, internal assessment, surveys, estimates and analysis. Therefore, certain adjustment of data at micro level may have been done to arrive closer to the macro data.
4. Data have been provided on an "As Is" and "As AVAILABLE" basis
5. The colours shown in the maps or diagram and charts of a particular party, alliance or AC are indicative and do not represent them.
6. This publication which includes maps, sheets, graphs and data would be the property under copyright of Datanet only. The user may use these for its internal study, analysis and research purposes. It's public display, re-selling or any commercial uses by the user are not allowed.
7. Datanet has taken due care and caution in compilation and processing of data and allied information, but does not guarantee the accuracy, adequacy or completeness of any information/analysis and will be not responsible for any errors or omissions or for the results obtained from the use of such information/analysis.
8. All the contents for the publication have been culled from various authentic sources and Datanet reasonably believes such sources to be reliable, but does not make any representations, express or implied as to the accuracy or fitness of use of such information. The information or contents of the information/analysis do not constitute advice and should not be relied upon in making (or refraining from making) any decision. Any reliance placed upon the information provided by Datanet is the sole responsibility and strictly at the user's risk.
9. In no event will Datanet be liable for any damages (including, without limitation, damages for loss of business projects, or loss of profits) arising in contract, tort or otherwise from the use of or inability to use any of its contents, or from any action taken (or refrained from being taken) as a result of using the analysis or any of its contents. Datanet its directors, owners, editors, officials, employees, distributor and agents or any associate will not be liable for any errors in the information contained or any consequences arising from the use of the contents of the provided information/analysis.
10. If any provision of these terms and conditions is held invalid or illegal or unenforceable for any reason by any court of competent jurisdiction, such provision shall be severed and the remainder of provisions of the terms and conditions shall continue in full force and effect as if the Term of Use had been executed with the invalid, illegal or unenforceable provision eliminated.
11. If there are any discrepancies in the information provided, please bring it to attention of Datanet for suitable rectification measures.

Buy Online This Complete Book At
Datanet India eBooks Store

www.indiastatpublications.com

or go directly at

[http://www.indiastatpublications.com/
Assembly_factbook/West_Bengal/Bardhaman_Purba/ Raina](http://www.indiastatpublications.com/Assembly_factbook/West_Bengal/Bardhaman_Purba/Raina)

 **india**stat**elections**

