



West Bengal

# Assembly Factbook™

Baduria Assembly Constituency



Key Electoral Data of Baduria  
Assembly Constituency (Vidhan Sabha)

West Bengal  
**Assembly Factbook**<sup>TM</sup>  
Baduria Assembly Constituency



Baduria Vidhan Sabha

**Editor & Director**

Dr. R.K. Thukral

**Research Editor**

Dr. Shafeeq Rahman

**Compiled, Researched and Published by  
Datanet India Pvt. Ltd.**

D-100, 1st Floor,

Okhla Industrial Area, Phase- I,  
New Delhi- 110020.

Ph.: 91-11- 43580781-84

Email : support@indiastatpublications.com

Website : www.indiastatelections.com

**Online Book Store :**

www.indiastatpublications.com

**Report No. :** AFB/WB-099-0624

**ISBN :** 978-93-5293-565-9

**First Edition :** January, 2018

**Seventh Updated Edition :** June, 2024

**Price :** Rs. 11500/-

US\$ 310

**© Datanet India Pvt. Ltd.**

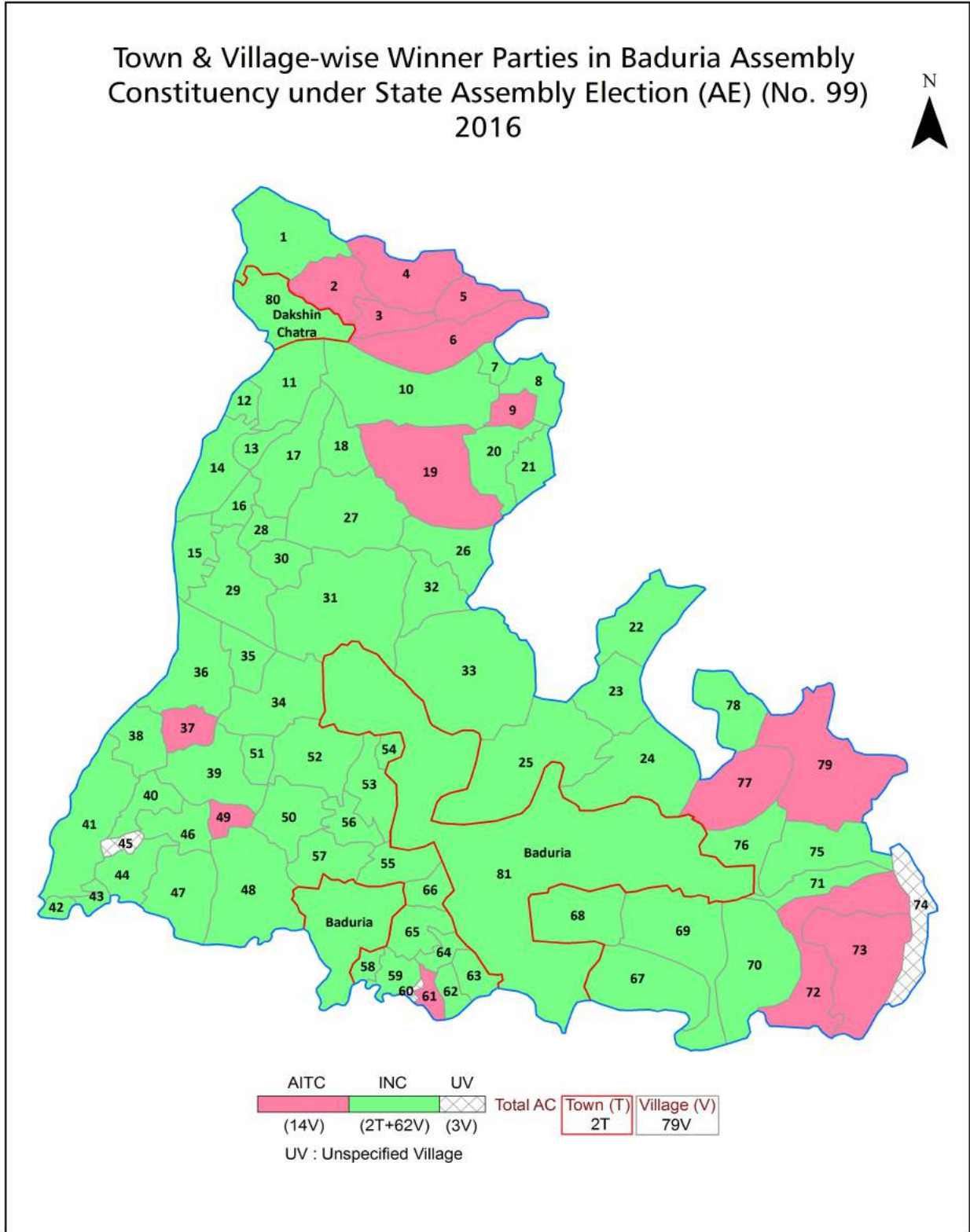
All rights reserved. No part of this book may be reproduced, stored in a retrieval system or transmitted in any form or by any means, mechanical photocopying, photographing, scanning, recording or otherwise without the prior written permission of the publisher. Please refer to Disclaimer at page no. 171 for the use of this publication.

Printed in India

## Contents

No.	Particulars	Page No.
	<b>Introduction</b>	
1	Assembly Constituency - (Vidhan Sabha) at a Glance   Features of Assembly as per Delimitation Commission of India (2008)	1-2
	<b>Location and Political Maps</b>	
2	Location Map   Boundaries of Assembly Constituency - (Vidhan Sabha) in District   Boundaries of Assembly Constituency under Parliamentary Constituency - (Lok Sabha)   Town & Village-wise Winner Parties- 2024, 2021, 2019, 2016, 2014, 2011 and 2009	3-10
	<b>Administrative Setup (2011)</b>	
3	District   Sub-district   Towns   Villages   Inhabited Villages   Uninhabited Villages   Village Panchayat   Intermediate Panchayat	11-14
	<b>Demographics (2011)</b>	
4	Population   Households   Rural/Urban Population   Towns and Villages by Population Size   Sex Ratio (Total & 0-6 Years)   Religious Population   Social Population   Literacy Rate	15-16
	<b>Electoral Features</b>	
5	Important Dates of Last Elections Held   Electors by Gender   Service Electors   Voters   Voters Turnout   Polling Stations & Average Number of Electors per Polling Station   Electors by Age Group   Present Elected Representatives	17-22
	<b>Historical Summary Election Results</b>	
6	Vote Share of Major Parties   Winning Margin (Number & Percentage)   Polarity of Parties   Summary Result of Assembly Segment of Parliamentary Elections 2024, 2019, 2014, 2009, 2004 and 1999   Summary Result of Assembly Elections 2021, 2016, 2011, 2006, 2001, 1996, 1991, 1987, 1982, 1977, 1972, 1971, 1969, 1967, 1962 and 1957	23-47
	<b>Polling Station Level Election Results</b>	
7	Name and Number of Polling Station 2024, 2021, 2019, 2016, 2014, 2011 and 2009   Polling Station-wise Electors, Voters & Voters Turnout 2024, 2021, 2019, 2016, 2014, 2011 and 2009   Polling Station wise Elections Results 2024, 2021, 2019, 2016, 2014, 2011 and 2009	48-151
	<b>Share of Assembly Constituency</b>	
8	Share of Assembly Constituency - (Vidhan Sabha) in State, District and Parliamentary Constituency - (Lok Sabha)	152
	<b>Socio-Economic Amenities (2011)</b>	
9	Access to Administrative Units   Agricultural, Manufacturing and Industrial Commodities   Demographic Indicators   Education   Health & Manpower   Drinking Water Supply   Sanitation   Entertainment and Recreations Infrastructure   Power   Food Allocation Distribution and Marketing of Agriculture Commodities Infrastructure   Transport and Road Infrastructure   Communication   Banking and Financial Services   Land Use   Irrigation Source	154-168
10	<b>Abbreviation &amp; Sources</b>	169-170
11	<b>Disclaimer</b>	171

Location & Political Map



## Administrative Setup

### List of Village Panchayat & Intermediate Panchayat (Block) Name - 2011

Village Name	Village Panchayat Name	Intermediate Panchayat Name
Agapur	Jadurhati Dakshin	Baduria
Arsula	Jagannathpur	Baduria
Atghara	Jasikati Atghara	Baduria
Aturia	Aturia	Baduria
Bagjola	Bagjola	Baduria
Bajitpur	Bajitpur	Baduria
Bakra Chandirbaor	Sayestanagar-II	Baduria
Basudebpur	Jadurhati Uttar	Baduria
Begampur	Bagjola	Baduria
Belgaria	Aturia	Baduria
Bena	Chandipur	Baduria
Bishnupur	Jagannathpur	Baduria
Chak Khamarpur	Jagannathpur	Baduria
Chandipur	Chandipur	Baduria
Chandpur	Bagjola	Baduria
Dakshin Shibpur	Chandipur	Baduria
Dakshindiara	Jagannathpur	Baduria
Dari Gobindapur	Jadurhati Uttar	Baduria
Dauki	Chandipur	Baduria
Fatullapur	Bajitpur	Baduria
Gandharbbapur	Sayestanagar-II	Baduria
Ghoragachha	Chandipur	Baduria
Ghoshpur	Chhatra	Baduria
Gokna	Jadurhati Dakshin	Baduria
Gurudaha	Raghunathpur	Baduria
Haidarpur	Bagjola	Baduria
Ishwarigachha	Raghunathpur	Baduria
Jadurhati	Jadurhati Dakshin	Baduria
Jadurhati Khaspur	Jadurhati Dakshin	Baduria

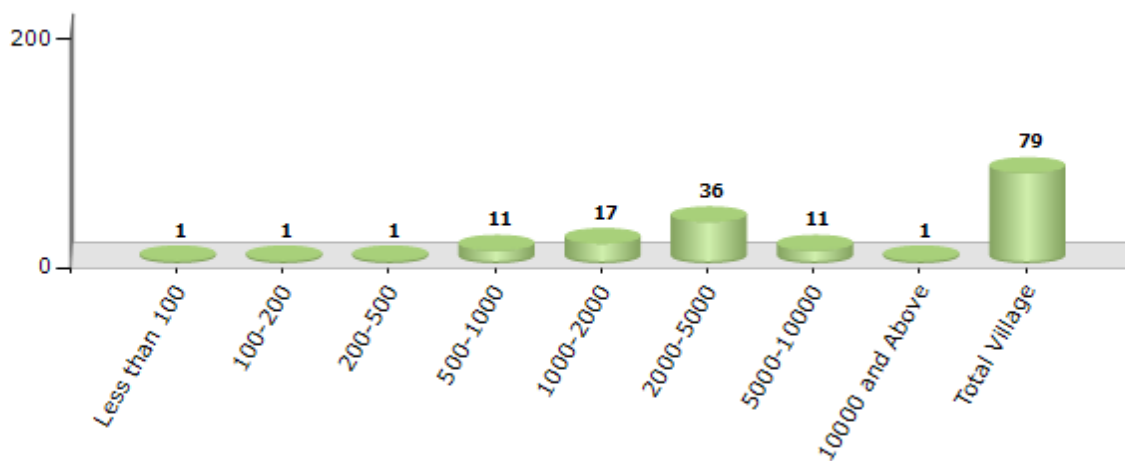
Contd....

## Demographics

### Number of Villages by Population Size - 2011

Less than 100	100-200	200-500	500-1000	1000-2000	2000-5000	5000-10000	10000 and Above	Total Village
1	1	1	11	17	36	11	1	79

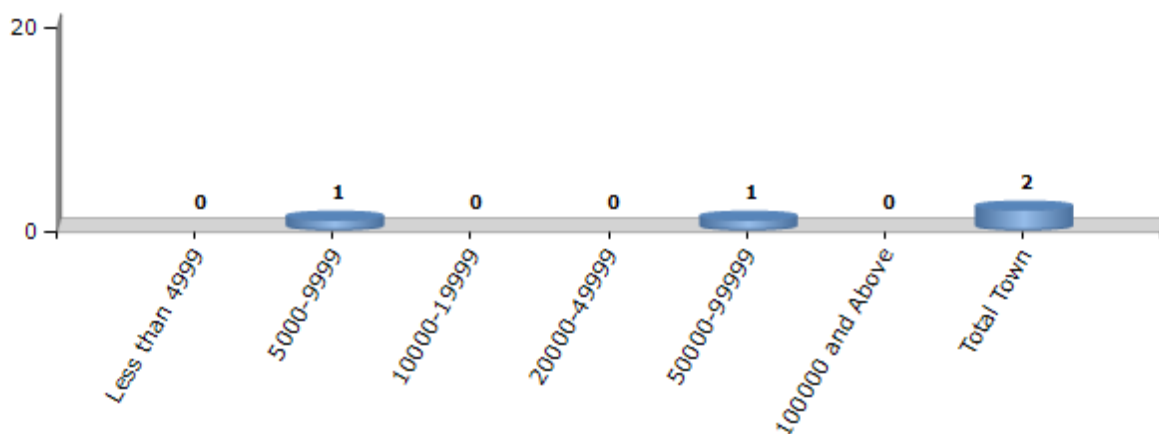
Number of Villages by Population Size - 2011



### Number of Towns by Population Size - 2011

Less than 4999	5000-9999	10000-19999	20000-49999	50000-99999	100000 and Above	Total Town
0	1	0	0	1	0	2

Number of Towns by Population Size - 2011

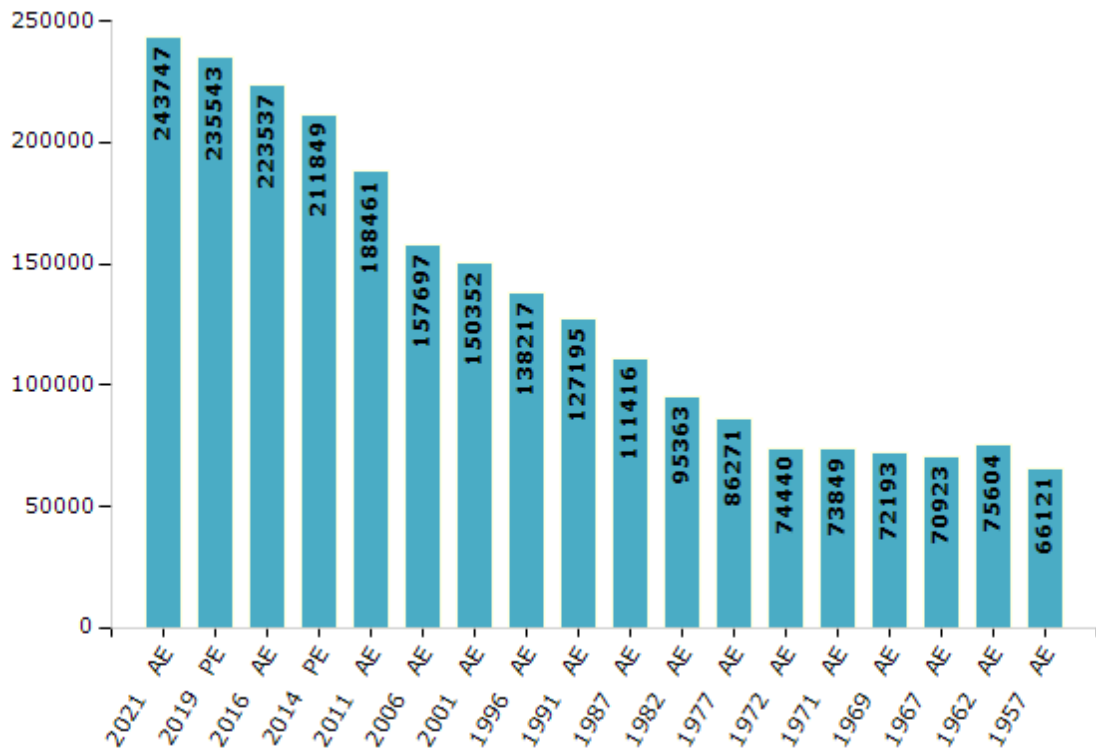


## Electoral Features

### Electors by Male & Female

Year	Male	Female	Others	Total	Year	Male	Female	Others	Total
2021 AE	124344	119400	3	243747	1991 AE	64248	62947	-	127195
2019 PE	120540	115001	2	235543	1987 AE	56994	54422	-	111416
2016 AE	114637	108900	0	223537	1982 AE	48423	46940	-	95363
2014 PE	109127	102722	0	211849	1977 AE	44356	41915	-	86271
2011 AE	97743	90718	0	188461	1972 AE	38107	36333	-	74440
2009 PE	-	-	-	-	1971 AE	37682	36167	-	73849
2006 AE	82817	74880	-	157697	1969 AE	37175	35018	-	72193
2004 PE	-	-	-	-	1967 AE	-	-	-	70923
2001 AE	78222	72130	-	150352	1962 AE	-	-	-	75604
1999 PE	-	-	-	-	1957 AE	-	-	-	66121
1996 AE	70372	67845	-	138217	1952 AE	-	-	-	-

Number of Electors



Note : AE : Assembly Election, PE : Assembly Segment of Parliamentary Election

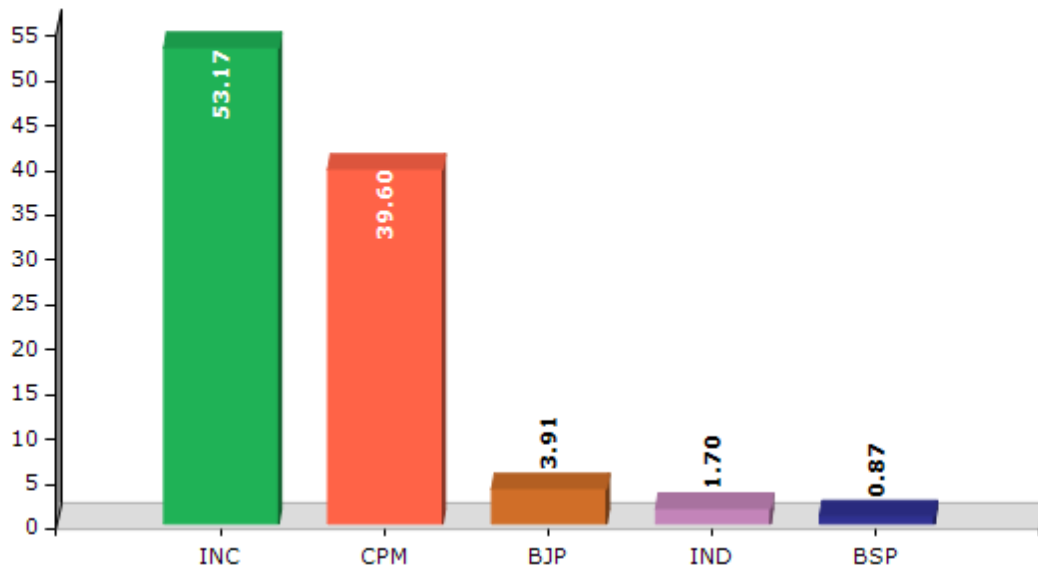


## Historical Summary Election Results

### Summary Result of Assembly Election - 2011

Candidate Name	Party	Votes	Votes %
Abdul Gaffar Quazi	INC	89952	53.17
Md. Shelim Gain	CPM	66992	39.6
Sukumar Dey	BJP	6616	3.91
Alauddin Amed	IND	2872	1.7
Gopal Das	BSP	1469	0.87
Nurul Amin Mondal	SUCI	1278	0.76

Votes Percentage of Top Parties - 2011



## Polling Station Level Election Results

### Number and Name of Polling Stations (PS) (2016)

Number of Polling Stations	Name of Polling Stations	Number of Polling Stations	Name of Polling Stations
1	Ghoshpur Nimtala Para F.P. School	22	Papila F.P.School (R-2)
2	Ghoshpur F.P School (R-1)	23	Potapara F.P.School (R-1)
3	Ghoshpur Netaji F.P.School (R-1)	24	Rasui F.P.School (R-1)
4	Ghoshpur Netaji F.P.School (R-2)	25	Paschim Chandipur F.P.School (R-1)
5	Ghoshpur F.P.School (R-2)	26	Paschim Chandipur F.P.School (R-2)
6	Ghoshpur F.P.School (R-3)	27	Madhya Chandipur F.P.School (R-1)
7	Uttar Chatra Adibasi Para Sishu Siksha Kendra (R-1)	28	Madhya Chandipur F.P.School (R-2)
8	Uttar Chatra Adibasi Para Sishu Siksha Kendra (R-2)	29	Chandipur High School (R-1)
9	Salua Natun Pally F.P. School (R-1)	30	Chandipur High School (R-2)
10	Salua Nimnabuniadi Vidyalay(R-1)	31	Bidhanbani Siksha Niketan (R-1)
11	Salua Nimnabuniadi Vidyalay(R-2)	32	Purba Chandipur F.P.School (R-1)
12	Kotalberia F.P.School (R-1)	33	Purba Chandipur F.P.School (R-2)
13	Salua Jamuna Par M.S.K	34	Dauki F.P.School (R-1)
14	Chatra Netaji Balika Siksha Niketan (R-1)	35	Ghoragachha F.P.School (R-1)
15	Dakshin Chatra Netaji Siksha Niketan (R-1)	36	Ghoragachha F.P.School (R-2)
16	Dakshin Chatra Netaji Siksha Niketan (R-2)	37	Shibpur F.P.School (R-1)
17	Dakshin Chatra Basic School(R-1)	38	Kasturba Girls F.P School (R-1)
18	Dakshin Chatra Basic School(R-2)	39	Kasturba Girls F.P School (R-2)
19	Dakshin Chatra Uchha Madhyamik Bahumukhividyaly (R-1)	40	Ashutosh Vidyamandir (R-1)
20	Dakshin Chatra Uchha Madhyamik Bahumukhividyaly (R-2)	41	Umapatipur F.P.School (R-1)
21	Papila F.P.School (R-1)	42	Umapatipur F.P.School (R-2)

Contd....

**Polling Station Level Election Results**

**Polling Station-wise Votes Secured by Overall Top Five Parties in Baduria Assembly in Assembly Election (AE) under Basirhat Parliamentary Constituency in West Bengal (2016)**

Number of Polling Station	Winner - Abdur Rahim Quazi (INC)	Runner-up - Amir Ali (AITC)	3rd - Debika Mukherjee (BJP)	4th - Gopal Das (BSP)	5th - Nurul Amin Mondal (SUCI)	NOTA	Other	Total Votes Secured
36	266	270	46	3	6	3	0	594
37	199	239	23	3	2	2	0	468
38	217	186	172	3	6	3	0	587
39	231	102	120	3	3	6	0	465
40	205	258	301	10	9	9	0	792
41	419	425	60	6	4	6	0	920
42	279	194	100	3	4	6	0	586
43	442	515	78	8	14	8	0	1065
44	172	247	20	1	8	2	0	450
45	235	421	11	2	4	2	0	675
46	338	278	5	3	2	3	0	629
47	449	368	73	6	2	4	0	902
48	360	215	22	2	4	13	0	616
49	345	162	86	1	1	5	0	600
50	387	531	22	4	8	5	0	957
51	460	314	7	6	1	2	0	790
52	582	229	9	3	2	8	0	833
53	345	262	11	2	3	13	0	636
54	519	180	1	2	5	9	0	716
55	239	364	10	4	8	6	0	631
56	415	300	18	0	1	9	0	743
57	336	218	9	0	6	7	0	576
58	217	201	24	2	3	7	0	454
59	489	230	87	5	9	5	0	825
60	252	164	6	2	30	2	0	456
61	353	336	9	5	5	1	0	709
62	421	239	104	3	2	12	0	781
63	377	468	160	10	8	11	0	1034
64	543	338	21	9	6	7	0	924
65	470	355	24	5	9	13	0	876
66	462	448	9	2	6	8	0	935
67	385	347	6	1	10	12	0	761
68	488	438	22	4	7	6	0	965
69	277	184	10	6	7	3	0	487
70	495	228	97	6	18	6	0	850

Contd....

## Polling Station Level Election Results

**Winner, Runner-up and 3rd Party Position & Winning Margin According to Polling Stations in Baduria Assembly in Assembly Election (AE) under Basirhat Parliamentary Constituency in West Bengal (2016)**

Polling Station Number	Winner Party	Winner Votes (%)	Runner-up Party	Runner-up Votes (%)	Winning Margin Votes (%)	Third Party	Third Party Votes (%)	Other Votes (%)
75	INC	442 (63.23)	AITC	244 (34.91)	198 (28.32)	BJP	4 (0.57)	9 (1.29)
76	INC	420 (48.5)	AITC	262 (30.25)	158 (18.25)	BJP	168 (19.4)	16 (1.85)
77	INC	498 (63.36)	AITC	258 (32.82)	240 (30.54)	BJP	22 (2.8)	8 (1.02)
78	AITC	322 (47.77)	INC	314 (46.59)	8 (1.18)	SUCI	21 (3.12)	17 (2.52)
79	INC	495 (56.06)	AITC	362 (41)	133 (15.06)	BJP	11 (1.25)	15 (1.7)
80	AITC	263 (44.13)	INC	186 (31.21)	77 (12.92)	BJP	140 (23.49)	7 (1.17)
81	INC	347 (53.72)	AITC	255 (39.47)	92 (14.25)	BJP	35 (5.42)	9 (1.39)
82	INC	540 (52.79)	AITC	403 (39.39)	137 (13.4)	BJP	51 (4.99)	29 (2.83)
83	INC	383 (62.38)	AITC	220 (35.83)	163 (26.55)	BJP	5 (0.81)	6 (0.98)
84	AITC	291 (56.29)	INC	131 (25.34)	160 (30.95)	BJP	81 (15.67)	14 (2.71)
85	INC	492 (48.24)	AITC	293 (28.73)	199 (19.51)	BJP	211 (20.69)	24 (2.35)
86	AITC	375 (51.58)	INC	342 (47.04)	33 (4.54)	BJP	8 (1.1)	2 (0.28)
87	INC	334 (47.65)	AITC	322 (45.93)	12 (1.72)	BJP	37 (5.28)	8 (1.14)
88	INC	349 (58.17)	AITC	218 (36.33)	131 (21.84)	BJP	21 (3.5)	12 (2)
89	INC	471 (64.97)	AITC	206 (28.41)	265 (36.56)	BJP	39 (5.38)	9 (1.24)
90	INC	470 (55.89)	AITC	346 (41.14)	124 (14.75)	BJP	7 (0.83)	18 (2.14)
91	INC	649 (58.84)	AITC	433 (39.26)	216 (19.58)	SUCI	11 (1)	10 (0.91)
92	INC	378 (51.64)	AITC	339 (46.31)	39 (5.33)	BJP	5 (0.68)	10 (1.37)
93	AITC	393 (50.58)	INC	370 (47.62)	23 (2.96)	BJP	4 (0.51)	10 (1.29)
94	INC	545 (54.83)	AITC	285 (28.67)	260 (26.16)	BJP	142 (14.29)	22 (2.21)
95	INC	302 (61.89)	AITC	161 (32.99)	141 (28.9)	BJP	16 (3.28)	9 (1.84)
96	INC	421 (57.28)	AITC	217 (29.52)	204 (27.76)	BJP	84 (11.43)	13 (1.77)
97	INC	395 (72.48)	AITC	135 (24.77)	260 (47.71)	BJP	8 (1.47)	7 (1.28)
98	INC	631 (58.16)	AITC	425 (39.17)	206 (18.99)	BJP	8 (0.74)	21 (1.94)
99	INC	297 (49.92)	AITC	233 (39.16)	64 (10.76)	BJP	44 (7.39)	21 (3.53)
100	INC	311 (58.13)	AITC	159 (29.72)	152 (28.41)	BJP	52 (9.72)	13 (2.43)
101	AITC	449 (52.7)	INC	384 (45.07)	65 (7.63)	BJP	9 (1.06)	10 (1.17)
102	INC	262 (50.58)	AITC	244 (47.1)	18 (3.48)	BJP	7 (1.35)	5 (0.97)
103	INC	461 (53.36)	AITC	383 (44.33)	78 (9.03)	BJP	8 (0.93)	12 (1.39)
104	INC	474 (78.74)	AITC	112 (18.6)	362 (60.14)	SUCI	7 (1.16)	9 (1.5)
105	INC	307 (62.15)	AITC	181 (36.64)	126 (25.51)	BJP	2 (0.4)	4 (0.81)
106	INC	439 (62.27)	AITC	225 (31.91)	214 (30.36)	BJP	30 (4.26)	11 (1.56)
107	INC	392 (57.9)	AITC	264 (39)	128 (18.9)	BJP	6 (0.89)	15 (2.22)
108	INC	584 (68.71)	AITC	201 (23.65)	383 (45.06)	BJP	44 (5.18)	21 (2.47)
109	AITC	353 (51.09)	INC	318 (46.02)	35 (5.07)	BJP	9 (1.3)	11 (1.59)
110	INC	310 (64.45)	AITC	160 (33.26)	150 (31.19)	BJP	7 (1.46)	4 (0.83)
111	INC	442 (63.41)	AITC	235 (33.72)	207 (29.69)	BJP	7 (1)	13 (1.87)

Contd....

## Socio-Economic Amenities - Rural

### Access to Education Facilities

Particulars	Number of Villages (% of Population)				
	Available	Not Available	If Not Available (Distance of Nearest Facility)		
			A	B	C
Govt. Primary School	76 (99)	3 (1)	0 (0)	0 (0)	0 (0)
Private Primary School	3 (9)	76 (91)	0 (0)	0 (0)	0 (0)
Govt. Middle School	38 (66)	41 (34)	37 (29)	2 (4)	0 (0)
Private Middle School	0 (0)	79 (100)	0 (0)	0 (0)	0 (0)
Govt. Secondary School	22 (38)	57 (62)	53 (57)	3 (3)	0 (0)
Private Secondary School	0 (0)	79 (100)	0 (0)	0 (0)	0 (0)
Govt. Senior Secondary School	15 (28)	64 (72)	55 (58)	7 (11)	0 (0)
Private Senior Secondary School	0 (0)	79 (100)	0 (0)	0 (0)	0 (0)
Govt. Arts and Science Degree College	1 (1)	78 (99)	3 (2)	41 (47)	31 (45)
Private Arts and Science Degree College	0 (0)	79 (100)	0 (0)	0 (0)	0 (0)
Govt. Engineering College	0 (0)	79 (100)	0 (0)	0 (0)	55 (75)
Private Engineering College	0 (0)	79 (100)	0 (0)	1 (1)	19 (19)
Govt. Medicine College	0 (0)	79 (100)	0 (0)	1 (1)	65 (85)
Private Medicine College	0 (0)	79 (100)	0 (0)	0 (0)	7 (7)
Govt. Management Institute	0 (0)	79 (100)	0 (0)	0 (0)	41 (63)
Private Management Institute	0 (0)	79 (100)	0 (0)	0 (0)	30 (28)
Govt. Polytechnic	0 (0)	79 (100)	0 (0)	18 (20)	56 (75)
Private Polytechnic	0 (0)	79 (100)	0 (0)	0 (0)	0 (0)
Govt. Vocational Training School/ITI	1 (2)	78 (98)	15 (14)	13 (14)	40 (61)
Private Vocational Training School/ITI	0 (0)	79 (100)	0 (0)	0 (0)	0 (0)
Govt. Non Formal Training Centre	0 (0)	79 (100)	9 (9)	12 (20)	23 (30)
Private Non Formal Training Centre	0 (0)	79 (100)	1 (0)	1 (1)	4 (5)
Govt. School For Disabled	0 (0)	79 (100)	0 (0)	3 (3)	38 (54)
Private School For Disabled	0 (0)	79 (100)	0 (0)	8 (5)	19 (26)
Government Others	1 (2)	78 (98)	0 (0)	0 (0)	0 (0)
Private Others	3 (3)	76 (97)	0 (0)	0 (0)	0 (0)

Note : Distance A : Less than 5 km; B : Between 5-10 km; C : 10+ km.; Source : Data Analysis is based on 2011 Census.

## DISCLAIMER

The Terms of Use and Disclaimer of Datanet India Private Limited (hereinafter referred to as "Datanet") for use of this analysis report of **Baduria Assembly Constituency (Baduria Vidhan Sabha)** :-

1. **Assembly Factbook™** is a Registered Trade Mark owned by Datanet.
2. All the maps are sketched and graphical representation only and have not been drawn to the scale and also not to represent the actual geographical area or boundary of the unit.
3. The data for the aforesaid analysis is based on authentic sources and has been culled from the various publications of Census, CSO and NSSO for district and block level data, various central and state government departments, Central & State Elections Commissions and the concerned Returning Officers' releases, Electoral Rolls, Election results and allied publications, internal assessment, surveys, estimates and analysis. Therefore, certain adjustment of data at micro level may have been done to arrive closer to the macro data.
4. Data have been provided on an "As Is" and "As AVAILABLE" basis
5. The colours shown in the maps or diagram and charts of a particular party, alliance or AC are indicative and do not represent them.
6. This publication which includes maps, sheets, graphs and data would be the property under copyright of Datanet only. The user may use these for its internal study, analysis and research purposes. It's public display, re-selling or any commercial uses by the user are not allowed.
7. Datanet has taken due care and caution in compilation and processing of data and allied information, but does not guarantee the accuracy, adequacy or completeness of any information/analysis and will be not responsible for any errors or omissions or for the results obtained from the use of such information/analysis.
8. All the contents for the publication have been culled from various authentic sources and Datanet reasonably believes such sources to be reliable, but does not make any representations, express or implied as to the accuracy or fitness of use of such information. The information or contents of the information/analysis do not constitute advice and should not be relied upon in making (or refraining from making) any decision. Any reliance placed upon the information provided by Datanet is the sole responsibility and strictly at the user's risk.
9. In no event will Datanet be liable for any damages (including, without limitation, damages for loss of business projects, or loss of profits) arising in contract, tort or otherwise from the use of or inability to use any of its contents, or from any action taken (or refrained from being taken) as a result of using the analysis or any of its contents. Datanet its directors, owners, editors, officials, employees, distributor and agents or any associate will not be liable for any errors in the information contained or any consequences arising from the use of the contents of the provided information/analysis.
10. If any provision of these terms and conditions is held invalid or illegal or unenforceable for any reason by any court of competent jurisdiction, such provision shall be severed and the remainder of provisions of the terms and conditions shall continue in full force and effect as if the Term of Use had been executed with the invalid, illegal or unenforceable provision eliminated.
11. If there are any discrepancies in the information provided, please bring it to attention of Datanet for suitable rectification measures.

**Buy Online This Complete Book At**  
**Datanet India eBooks Store**

[www.indiastatpublications.com](http://www.indiastatpublications.com)

or go directly at

[http://www.indiastatpublications.com/  
Assembly\\_factbook/West\\_Bengal/Basirhat/ Baduria](http://www.indiastatpublications.com/Assembly_factbook/West_Bengal/Basirhat/Baduria)

 **india**stat**elections**

ISBN : 978-93-5293-565-9

