



West Bengal

# Assembly Factbook™

Basirhat Dakshin Assembly Constituency



Key Electoral Data of Basirhat Dakshin  
Assembly Constituency (Vidhan Sabha)

West Bengal

# **Assembly Factbook™**

Basirhat Dakshin Assembly Constituency



Basirhat Dakshin Vidhan Sabha

**Editor & Director**

Dr. R.K. Thukral

**Research Editor**

Dr. Shafeeq Rahman

**Compiled, Researched and Published by  
Datanet India Pvt. Ltd.**

D-100, 1st Floor,

Okhla Industrial Area, Phase-I,  
New Delhi- 110020.

Ph.: 91-11- 43580781-84

Email : support@indiastatpublications.com

Website : www.indiastatelections.com

**Online Book Store :**

www.indiastatpublications.com

**Report No. :** AFB/WB-124-0125

**ISBN :** 978-93-5293-587-1

**First Edition :** January, 2018

**Eighth Updated Edition :** January, 2025

**Price :** Rs. 11500/-

US\$ 310

**© Datanet India Pvt. Ltd.**

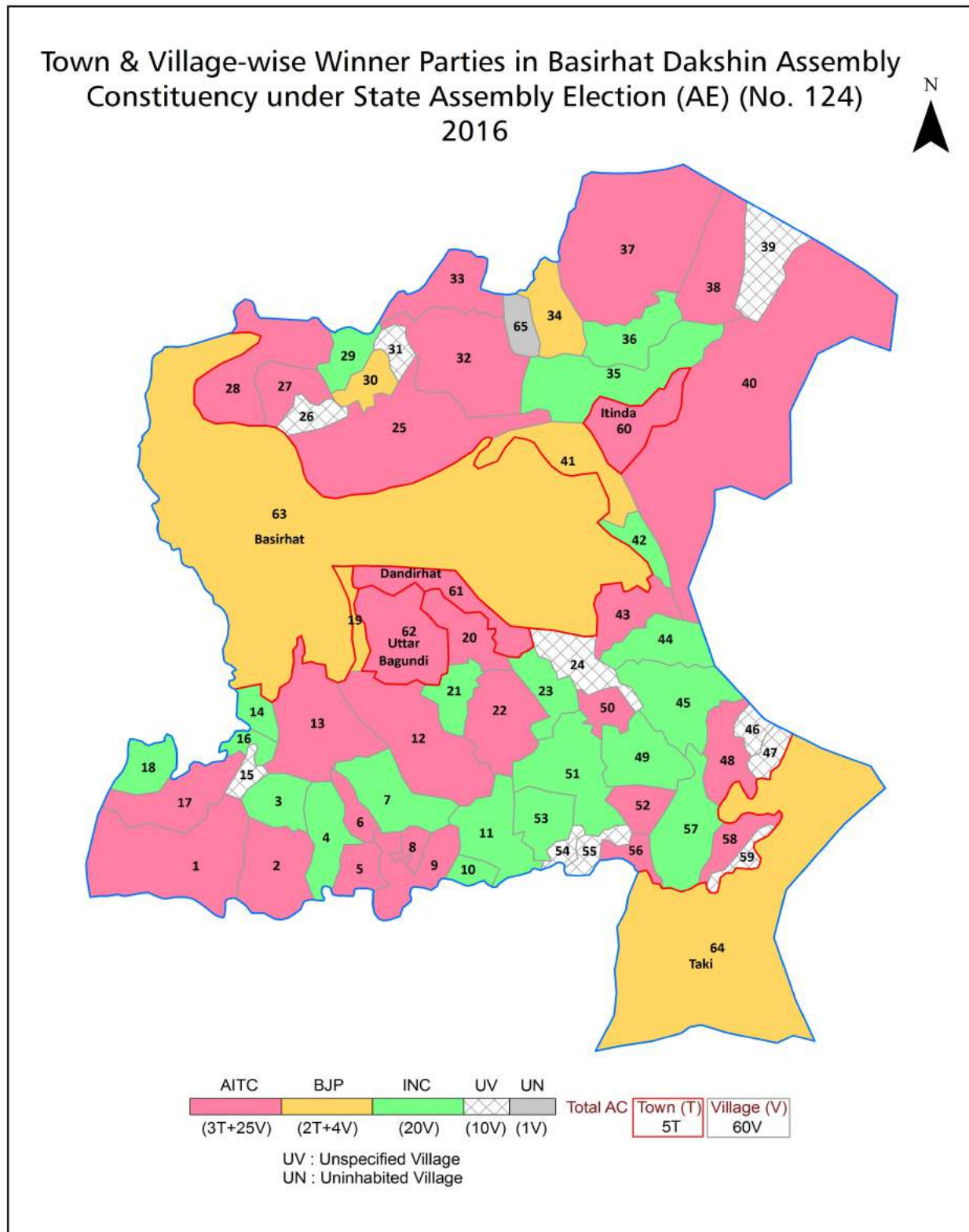
All rights reserved. No part of this book may be reproduced, stored in a retrieval system or transmitted in any form or by any means, mechanical photocopying, photographing, scanning, recording or otherwise without the prior written permission of the publisher. Please refer to Disclaimer at page no. 166 for the use of this publication.

Printed in India

## Contents

No.	Particulars	Page No.
	<b>Introduction</b>	
1	Assembly Constituency - (Vidhan Sabha) at a Glance   Features of Assembly as per Delimitation Commission of India (2008)	1-2
	<b>Location and Political Maps</b>	
2	Location Map   Boundaries of Assembly Constituency - (Vidhan Sabha) in District   Boundaries of Assembly Constituency under Parliamentary Constituency - (Lok Sabha)   Town & Village-wise Winner Parties- 2024, 2021, 2019, 2016, 2014, 2011 and 2009	3-10
	<b>Administrative Setup (2011)</b>	
3	District   Sub-district   Towns   Villages   Inhabited Villages   Uninhabited Villages   Village Panchayat   Intermediate Panchayat	11-15
	<b>Demographics (2011)</b>	
4	Population   Households   Rural/Urban Population   Towns and Villages by Population Size   Sex Ratio (Total & 0-6 Years)   Religious Population   Social Population   Literacy Rate	16-17
	<b>Electoral Features</b>	
5	Important Dates of Last Elections Held   Electors by Gender   Service Electors   Voters   Voters Turnout   Polling Stations & Average Number of Electors per Polling Station   Electors by Age Group   Present Elected Representatives	18-23
	<b>Historical Summary Election Results</b>	
6	Vote Share of Major Parties   Winning Margin (Number & Percentage)   Polarity of Parties   Summary Result of Assembly Segment of Parliamentary Elections 2024, 2019, 2014 and 2009   Summary Result of Assembly Elections 2021, 2016 and 2011	24-33
	<b>Polling Station Level Election Results</b>	
7	Name and Number of Polling Station 2024, 2021, 2019, 2016, 2014, 2011 and 2009   Polling Station-wise Electors, Voters & Voters Turnout 2024, 2021, 2019, 2016, 2014, 2011 and 2009   Polling Station wise Elections Results 2024, 2021, 2019, 2016, 2014, 2011 and 2009	34-146
	<b>Share of Assembly Constituency</b>	
8	Share of Assembly Constituency - (Vidhan Sabha) in State, District and Parliamentary Constituency - (Lok Sabha)	147
	<b>Socio-Economic Amenities (2011)</b>	
9	Access to Administrative Units   Agricultural, Manufacturing and Industrial Commodities   Demographic Indicators   Education   Health & Manpower   Drinking Water Supply   Sanitation   Entertainment and Recreations Infrastructure   Power   Food Allocation Distribution and Marketing of Agriculture Commodities Infrastructure   Transport and Road Infrastructure   Communication   Banking and Financial Services   Land Use   Irrigation Source	149-163
10	<b>Abbreviation &amp; Sources</b>	164-165
11	<b>Disclaimer</b>	166

## Location & Political Map





## Administrative Setup

### List of Village Panchayat & Intermediate Panchayat (Block) Name - 2011

Village Name	Village Panchayat Name	Intermediate Panchayat Name
Akharpur	Gochha Akharpur	Basirhat - I
Amarkati	Sangrampur Shibhati	Basirhat - I
Anantapur	Gotra	Basirhat - I
Aswathakati	Sangrampur Shibhati	Basirhat - I
Atkaria	Pifa	Basirhat - I
Balipur (P)	Nimdaria Kodalia	Basirhat - I
Bansjhari Mallikpur	Sankchura Begundi	Basirhat - I
Bibidia	Gochha Akharpur	Basirhat - I
Biramnagar	Sangrampur Shibhati	Basirhat - I
Byang Pukuria	Pifa	Basirhat - I
Chak Kamardanga	Sangrampur Shibhati	Basirhat - I
Chaura	Sangrampur Shibhati	Basirhat - I
Dakshin Bagundi	Sankchura Begundi	Basirhat - I
Dakshin Gulaichandi	Nimdaria Kodalia	Basirhat - I
Debhog	Pifa	Basirhat - I
Dhaltitha (P)	Sankchura Begundi	Basirhat - I
Durgapur	Pifa	Basirhat - I
Fatepur	Nimdaria Kodalia	Basirhat - I
Gachha	Gochha Akharpur	Basirhat - I
Gachharati	Sankchura Begundi	Basirhat - I
Ghusuri	Nimdaria Kodalia	Basirhat - I
Goalhati	Sankchura Begundi	Basirhat - I
Goknashri Gobindapur	Gotra	Basirhat - I
Gotra	Gotra	Basirhat - I
Gulai Chandi	Nimdaria Kodalia	Basirhat - I
Hariharpur	Sankchura Begundi	Basirhat - I
Jirakpur (P)	Gotra	Basirhat - I
Kathari	Sankchura Begundi	Basirhat - I
Kathur	Pifa	Basirhat - I

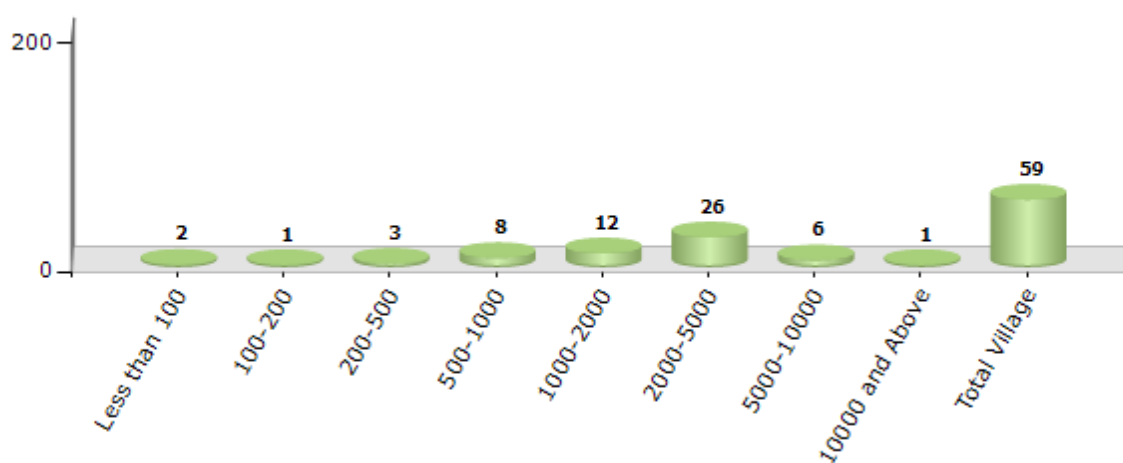
Contd....

## Demographics

### Number of Villages by Population Size - 2011

Less than 100	100-200	200-500	500-1000	1000-2000	2000-5000	5000-10000	10000 and Above	Total Village
2	1	3	8	12	26	6	1	59

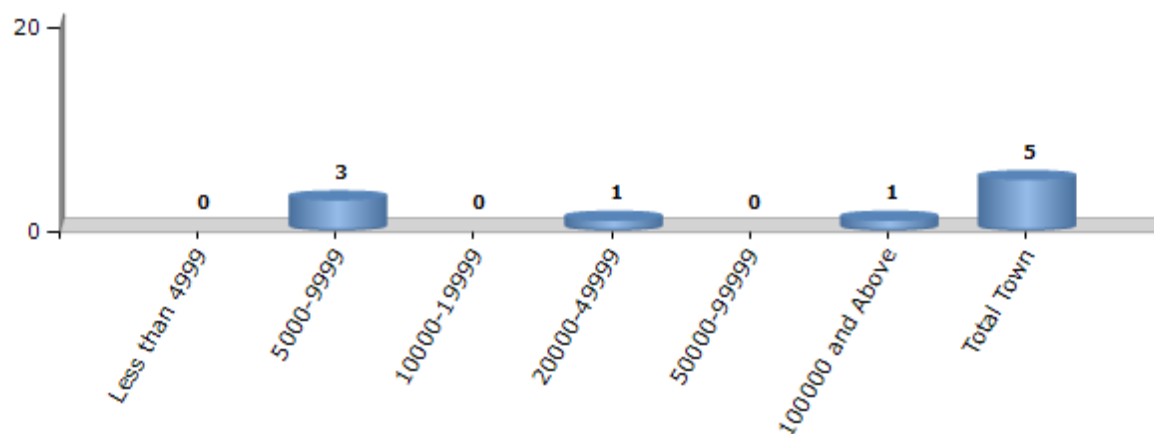
Number of Villages by Population Size - 2011



### Number of Towns by Population Size - 2011

Less than 4999	5000-9999	10000-19999	20000-49999	50000-99999	100000 and Above	Total Town
0	3	0	1	0	1	5

Number of Towns by Population Size - 2011

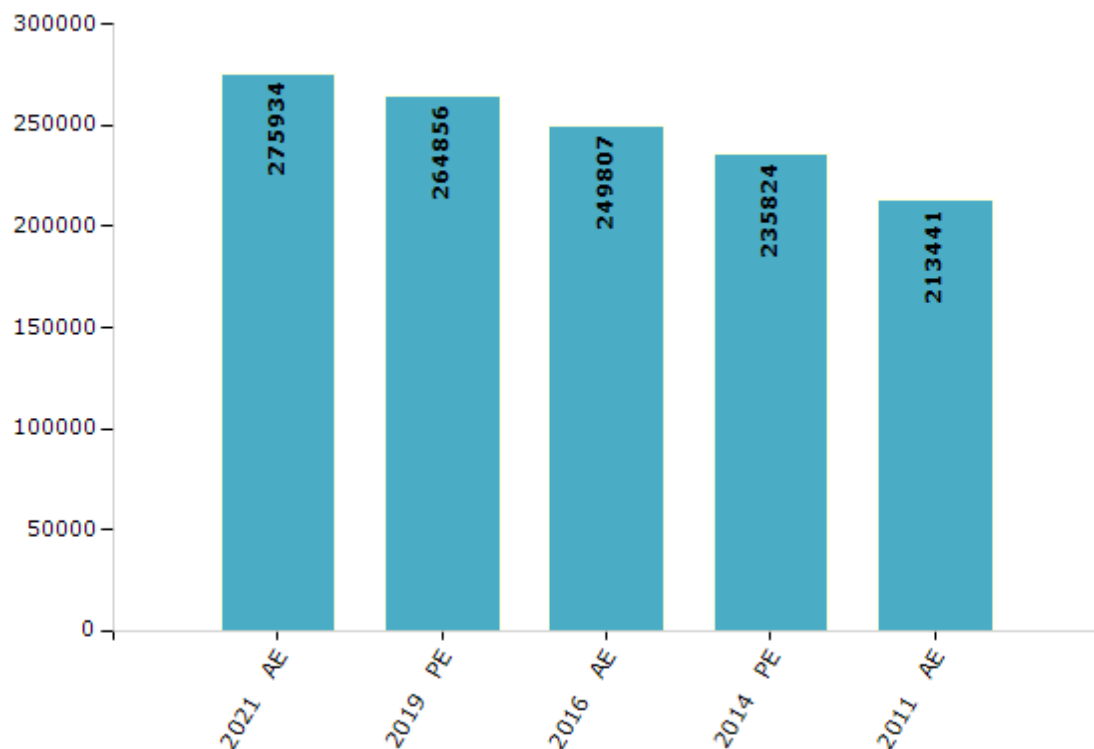


## Electoral Features

### Electors by Male & Female

Year	Male	Female	Others	Total	Year	Male	Female	Others	Total
2021 AE	139451	136476	7	275934	1991 AE	-	-	-	-
2019 PE	134477	130376	3	264856	1987 AE	-	-	-	-
2016 AE	127526	122278	3	249807	1982 AE	-	-	-	-
2014 PE	121144	114676	4	235824	1977 AE	-	-	-	-
2011 AE	110390	103051	0	213441	1972 AE	-	-	-	-
2009 PE	-	-	-	-	1971 AE	-	-	-	-
2006 AE	-	-	-	-	1969 AE	-	-	-	-
2004 PE	-	-	-	-	1967 AE	-	-	-	-
2001 AE	-	-	-	-	1962 AE	-	-	-	-
1999 PE	-	-	-	-	1957 AE	-	-	-	-
1996 AE	-	-	-	-	1952 AE	-	-	-	-

Number of Electors



**Note :** AE : Assembly Election, PE : Assembly Segment of Parliamentary Election

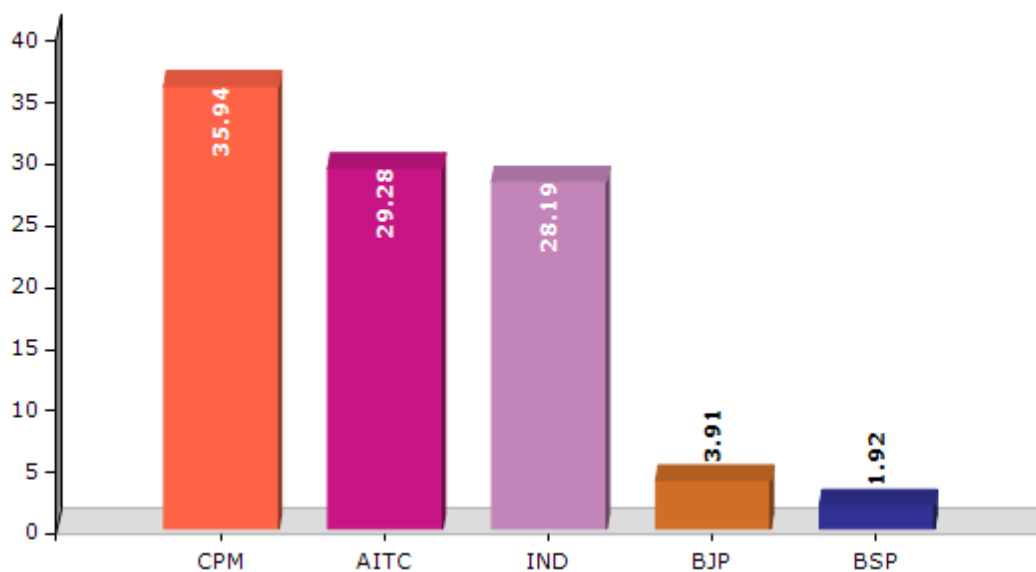


## Historical Summary Election Results

### Summary Result of Assembly Election - 2011

Candidate Name	Party	Votes	Votes %
Narayan Mukherjee	CPM	66914	35.94
Narayan Goswami	AITC	54514	29.28
Asit Majumdar	IND	52484	28.19
Hajari Lal Sarkar	BJP	7282	3.91
Amitosh Kumar Mondal	BSP	3572	1.92
Hafijul Mistri	MUL	1391	0.75

Votes Percentage of Top Parties - 2011



## Polling Station Level Election Results

### Number and Name of Polling Stations (PS) (2016)

Number of Polling Stations	Name of Polling Stations	Number of Polling Stations	Name of Polling Stations
1	Chowra Charpara F.P. School (R-1)	22	Gachha Daspara S.S.K. (R-1)
2	Chowra F.P. School (R-1)	23	Benebow Bagdipara F.P. School (R-1)
3	Biramnagar F.P. School (R-1)	24	Benebow F.P. School (R-1)
4	Sangrampur B.K.A.C. Institution (R-1)	25	Gachha M.S.K. (R-1)
5	Kamardanga F.P. School (R-1)	26	Kolapota F.P. School (R-1)
6	Merudandi F.P. School (Spl. Cadre)(R-1)	27	Paikardanga F.P. School(R-1)
7	Merudandi F.P. School (Spl. Cadre)(R-2)	28	Paikardanga F.P. School (R-2)
8	Shibhati F.P. School (R-1)	29	Akharpur Purbapara F.P. School (R-1)
9	Shibhati Uchha Vidyalaya (R-1)	30	Mukundakati F.P. School (R-1)
10	Merudandi Uttar Para F.P. School (R-1)	31	Akharpur F.P. School (R-1)
11	Merudandi F.P. School (Board) (R-1)	32	Akharpur F.P. School (R-2)
12	Chak Kamardanga F.P. School (R-1)	33	Akharpur Paschim Para F.P. School (R-1)
13	Amarkati F.P. School (R-1)	34	Akharpur Paschim Para F.P. School (R-2)
14	Moulana Abulkalam Ajad F.P. School	35	Mukundakati Karmakar Para F.P. School (R-1)
15	Sangrampur F.P. School (Board) (R-1)	36	Itinda F.P. School (R-1)
16	Sangrampur Communiti Hall (R-1)	37	Uttar Itinda Mondal Para S.S.K. (R-1)
17	Madhya Sangrampur S.S.K. (R-1)	38	Itinda Girls' Jr High School (R-1)
18	Sangrampur F.P. School (Spl. Cadre) (R-1)	39	Gazi Para S.S.K. (R-1)
19	Prasannakati F.P. School (R-1)	40	Itinda Union High School (R-1)
20	Gachha Akharpur Anchal High School (R-1)	41	Ghojadanga Bagdipara F.P. School (R-1)
21	Gachha Prathamick Vidyalaya (R-1)	42	Ghojadanga Bagdipara S.S.K. (R-1)

Contd....

## Polling Station Level Election Results

### Polling Station-wise Votes Secured by Overall Top Five Parties in Basirhat Dakshin Assembly in Assembly Election (AE) under Basirhat Parliamentary Constituency in West Bengal (2016)

Number of Polling Station	Winner - Dipendu Biswas (Mithu) (AITC)	Runner-up - Samik Bhattacharya (BJP)	3rd - Amit Majumdar (INC)	4th - Debabrata Biswas (Babu) (CPI(ML) (L))	5th - Dilip Bairagi (BSP)	NOTA	Other	Total Votes Secured
36	335	199	419	5	10	6	15	989
37	458	24	330	6	6	9	4	837
38	289	193	136	2	6	1	8	635
39	453	70	399	6	3	11	11	953
40	538	43	349	8	2	10	10	960
41	618	218	240	4	4	2	14	1100
42	81	142	93	6	1	4	1	328
43	261	534	148	9	5	7	36	1000
44	152	319	169	1	7	2	4	654
45	348	280	194	5	6	4	21	858
46	303	606	321	6	8	2	23	1269
47	214	472	76	8	2	15	16	803
48	744	18	346	6	13	7	12	1146
49	323	152	113	10	2	3	9	612
50	390	92	201	4	6	6	10	709
51	313	297	58	11	2	5	44	730
52	315	14	168	2	1	1	3	504
53	360	83	264	4	10	9	21	751
54	252	719	49	6	5	11	11	1053
55	301	463	109	6	6	12	23	920
56	484	29	341	5	9	4	16	888
57	510	81	393	5	9	6	14	1018
58	337	51	401	5	3	7	19	823
59	405	98	429	3	3	11	20	969
60	312	117	280	2	5	9	25	750
61	168	148	259	3	10	10	25	623
62	221	13	353	1	3	5	8	604
63	213	59	345	8	6	12	10	653
64	730	68	266	17	4	14	13	1112
65	336	125	469	6	8	14	12	970
66	373	80	283	7	5	11	7	766
67	283	134	408	5	6	16	11	863
68	582	14	326	4	5	4	4	939
69	354	65	365	7	5	13	10	819
70	389	18	263	7	3	3	5	688

Contd....

## Polling Station Level Election Results

**Winner, Runner-up and 3rd Party Position & Winning Margin According to Polling Stations in Basirhat Dakshin Assembly in Assembly Election (AE) under Basirhat Parliamentary Constituency in West Bengal (2016)**

Polling Station Number	Winner Party	Winner Votes (%)	Runner-up Party	Runner-up Votes (%)	Winning Margin Votes (%)	Third Party	Third Party Votes (%)	Other Votes (%)
75	INC	403 (50.63)	AITC	324 (40.7)	79 (9.93)	BJP	57 (7.16)	12 (1.51)
76	AITC	382 (47.16)	INC	363 (44.81)	19 (2.35)	BJP	45 (5.56)	20 (2.47)
77	INC	530 (51.71)	AITC	444 (43.32)	86 (8.39)	BJP	17 (1.66)	34 (3.32)
78	INC	422 (48.67)	AITC	260 (29.99)	162 (18.68)	BJP	163 (18.8)	22 (2.54)
79	AITC	155 (38.37)	BJP	122 (30.2)	33 (8.17)	INC	119 (29.46)	8 (1.98)
80	INC	615 (66.78)	AITC	255 (27.69)	360 (39.09)	BJP	21 (2.28)	30 (3.26)
81	INC	535 (54.48)	AITC	396 (40.33)	139 (14.15)	BJP	23 (2.34)	28 (2.85)
82	AITC	488 (54.77)	INC	354 (39.73)	134 (15.04)	BJP	23 (2.58)	26 (2.92)
83	INC	369 (49.73)	AITC	275 (37.06)	94 (12.67)	BJP	85 (11.46)	13 (1.75)
84	INC	451 (58.34)	AITC	285 (36.87)	166 (21.47)	BJP	18 (2.33)	19 (2.46)
85	INC	622 (67.46)	AITC	229 (24.84)	393 (42.62)	BJP	61 (6.62)	10 (1.08)
86	INC	429 (51.94)	AITC	307 (37.17)	122 (14.77)	BJP	65 (7.87)	25 (3.03)
87	AITC	559 (60.56)	INC	280 (30.34)	279 (30.22)	BJP	55 (5.96)	29 (3.14)
88	BJP	404 (46.92)	AITC	285 (33.1)	119 (13.82)	INC	142 (16.49)	30 (3.48)
89	BJP	342 (46.79)	AITC	331 (45.28)	11 (1.51)	INC	33 (4.51)	25 (3.42)
90	BJP	252 (47.73)	AITC	179 (33.9)	73 (13.83)	INC	45 (8.52)	52 (9.85)
91	AITC	267 (40.27)	BJP	247 (37.25)	20 (3.02)	INC	117 (17.65)	32 (4.83)
92	AITC	498 (67.21)	INC	151 (20.38)	347 (46.83)	BJP	52 (7.02)	40 (5.4)
93	INC	202 (35.88)	AITC	176 (31.26)	26 (4.62)	BJP	163 (28.95)	22 (3.91)
94	INC	230 (37.46)	AITC	227 (36.97)	3 (0.49)	BJP	139 (22.64)	18 (2.93)
95	AITC	498 (64.26)	INC	231 (29.81)	267 (34.45)	BJP	17 (2.19)	29 (3.74)
96	INC	368 (48.74)	AITC	333 (44.11)	35 (4.63)	BJP	9 (1.19)	45 (5.96)
97	BJP	415 (41.09)	AITC	299 (29.6)	116 (11.49)	INC	228 (22.57)	68 (6.73)
98	AITC	339 (40.7)	BJP	329 (39.5)	10 (1.2)	INC	127 (15.25)	38 (4.56)
99	AITC	489 (53.5)	INC	302 (33.04)	187 (20.46)	BJP	66 (7.22)	57 (6.24)
100	AITC	346 (64.43)	INC	174 (32.4)	172 (32.03)	BJP	5 (0.93)	12 (2.23)
101	INC	467 (59.87)	AITC	256 (32.82)	211 (27.05)	CPI(ML)(L)	21 (2.69)	36 (4.62)
102	INC	210 (44.59)	AITC	199 (42.25)	11 (2.34)	CPI(ML)(L)	45 (9.55)	17 (3.61)
103	AITC	406 (54.86)	INC	211 (28.51)	195 (26.35)	BJP	91 (12.3)	32 (4.32)
104	AITC	401 (44.85)	INC	260 (29.08)	141 (15.77)	BJP	209 (23.38)	24 (2.68)
105	AITC	492 (61.19)	INC	281 (34.95)	211 (26.24)	BJP	9 (1.12)	22 (2.74)
106	INC	470 (48.11)	AITC	372 (38.08)	98 (10.03)	BJP	105 (10.75)	30 (3.07)
107	INC	459 (48.06)	AITC	440 (46.07)	19 (1.99)	BJP	12 (1.26)	44 (4.61)
108	BJP	351 (48.08)	AITC	250 (34.25)	101 (13.83)	INC	104 (14.25)	25 (3.42)
109	INC	585 (54.37)	AITC	417 (38.75)	168 (15.62)	BJP	24 (2.23)	50 (4.65)
110	AITC	445 (50.8)	INC	407 (46.46)	38 (4.34)	BJP	9 (1.03)	15 (1.71)
111	AITC	304 (50.92)	INC	270 (45.23)	34 (5.69)	BJP	8 (1.34)	15 (2.51)

Contd....

## Socio-Economic Amenities - Rural

### Access to Education Facilities

Particulars	Number of Villages (% of Population)				
	Available	Not Available	If Not Available (Distance of Nearest Facility)		
			A	B	C
Govt. Primary School	57 (100)	2 (0)	0 (0)	0 (0)	0 (0)
Private Primary School	1 (4)	58 (96)	0 (0)	0 (0)	0 (0)
Govt. Middle School	20 (54)	39 (46)	32 (42)	5 (5)	0 (0)
Private Middle School	1 (2)	58 (98)	0 (0)	0 (0)	0 (0)
Govt. Secondary School	14 (42)	45 (58)	30 (39)	7 (8)	0 (0)
Private Secondary School	0 (0)	59 (100)	3 (4)	0 (0)	0 (0)
Govt. Senior Secondary School	7 (25)	52 (75)	28 (40)	18 (25)	0 (0)
Private Senior Secondary School	0 (0)	59 (100)	0 (0)	0 (0)	0 (0)
Govt. Arts and Science Degree College	0 (0)	59 (100)	12 (16)	33 (60)	6 (5)
Private Arts and Science Degree College	0 (0)	59 (100)	0 (0)	0 (0)	0 (0)
Govt. Engineering College	0 (0)	59 (100)	0 (0)	0 (0)	39 (57)
Private Engineering College	0 (0)	59 (100)	0 (0)	0 (0)	5 (11)
Govt. Medicine College	0 (0)	59 (100)	0 (0)	0 (0)	43 (66)
Private Medicine College	0 (0)	59 (100)	0 (0)	0 (0)	1 (2)
Govt. Management Institute	0 (0)	59 (100)	0 (0)	0 (0)	43 (66)
Private Management Institute	0 (0)	59 (100)	0 (0)	0 (0)	1 (1)
Govt. Polytechnic	0 (0)	59 (100)	0 (0)	0 (0)	44 (69)
Private Polytechnic	0 (0)	59 (100)	0 (0)	0 (0)	0 (0)
Govt. Vocational Training School/ITI	2 (11)	57 (89)	11 (20)	22 (31)	11 (15)
Private Vocational Training School/ITI	0 (0)	59 (100)	0 (0)	0 (0)	0 (0)
Govt. Non Formal Training Centre	0 (0)	59 (100)	1 (1)	11 (15)	9 (15)
Private Non Formal Training Centre	0 (0)	59 (100)	0 (0)	0 (0)	0 (0)
Govt. School For Disabled	0 (0)	59 (100)	0 (0)	14 (24)	12 (19)
Private School For Disabled	0 (0)	59 (100)	0 (0)	0 (0)	2 (2)
Government Others	15 (27)	44 (73)	0 (0)	0 (0)	0 (0)
Private Others	1 (1)	58 (99)	0 (0)	0 (0)	0 (0)

Note : Distance A : Less than 5 km; B : Between 5-10 km; C : 10+ km.; Source : Data Analysis is based on 2011 Census.

## DISCLAIMER

The Terms of Use and Disclaimer of Datanet India Private Limited (hereinafter referred to as "Datanet") for use of this analysis report of **Basirhat Dakshin Assembly Constituency (Basirhat Dakshin Vidhan Sabha)** :-

1. **Assembly Factbook™** is a Registered Trade Mark owned by Datanet.
2. All the maps are sketched and graphical representation only and have not been drawn to the scale and also not to represent the actual geographical area or boundary of the unit.
3. The data for the aforesaid analysis is based on authentic sources and has been culled from the various publications of Census, CSO and NSSO for district and block level data, various central and state government departments, Central & State Elections Commissions and the concerned Returning Officers' releases, Electoral Rolls, Election results and allied publications, internal assessment, surveys, estimates and analysis. Therefore, certain adjustment of data at micro level may have been done to arrive closer to the macro data.
4. Data have been provided on an "As Is" and "As AVAILABLE" basis
5. The colours shown in the maps or diagram and charts of a particular party, alliance or AC are indicative and do not represent them.
6. This publication which includes maps, sheets, graphs and data would be the property under copyright of Datanet only. The user may use these for its internal study, analysis and research purposes. It's public display, re-selling or any commercial uses by the user are not allowed.
7. Datanet has taken due care and caution in compilation and processing of data and allied information, but does not guarantee the accuracy, adequacy or completeness of any information/analysis and will be not responsible for any errors or omissions or for the results obtained from the use of such information/analysis.
8. All the contents for the publication have been culled from various authentic sources and Datanet reasonably believes such sources to be reliable, but does not make any representations, express or implied as to the accuracy or fitness of use of such information. The information or contents of the information/analysis do not constitute advice and should not be relied upon in making (or refraining from making) any decision. Any reliance placed upon the information provided by Datanet is the sole responsibility and strictly at the user's risk.
9. In no event will Datanet be liable for any damages (including, without limitation, damages for loss of business projects, or loss of profits) arising in contract, tort or otherwise from the use of or inability to use any of its contents, or from any action taken (or refrained from being taken) as a result of using the analysis or any of its contents. Datanet its directors, owners, editors, officials, employees, distributor and agents or any associate will not be liable for any errors in the information contained or any consequences arising from the use of the contents of the provided information/analysis.
10. If any provision of these terms and conditions is held invalid or illegal or unenforceable for any reason by any court of competent jurisdiction, such provision shall be severed and the remainder of provisions of the terms and conditions shall continue in full force and effect as if the Term of Use had been executed with the invalid, illegal or unenforceable provision eliminated.
11. If there are any discrepancies in the information provided, please bring it to attention of Datanet for suitable rectification measures.



**Buy Online This Complete Book At**  
**Indiastat Publication Book Store**

[www.indiastatpublications.com](http://www.indiastatpublications.com)

or go directly at

[http://www.indiastatpublications.com/  
Assembly\\_factbook/West\\_Bengal/Basirhat/ Basirhat\\_Dakshin](http://www.indiastatpublications.com/Assembly_factbook/West_Bengal/Basirhat/Basirhat_Dakshin)

 **indiastat**elections

ISBN : 978-93-5293-587-1

