



West Bengal

Assembly Factbook™

Basirhat Uttar Assembly Constituency



Key Electoral Data of Basirhat Uttar
Assembly Constituency (Vidhan Sabha)

West Bengal

Assembly Factbook™

Basirhat Uttar Assembly Constituency



Bashirhat Uttar Vidhan Sabha

Editor & Director

Dr. R.K. Thukral

Research Editor

Dr. Shafeeq Rahman

**Compiled, Researched and Published by
Datanet India Pvt. Ltd.**

D-100, 1st Floor,

Okhla Industrial Area, Phase-I,
New Delhi- 110020.

Ph.: 91-11- 43580781-84

Email : support@indiastatpublications.com

Website : www.indiastatelections.com

Online Book Store :

www.indiastatpublications.com

Report No. : AFB/WB-125-0125

ISBN : 978-93-5293-588-8

First Edition : January, 2018

Eighth Updated Edition : January, 2025

Price : Rs. 11500/-

US\$ 310

© Datanet India Pvt. Ltd.

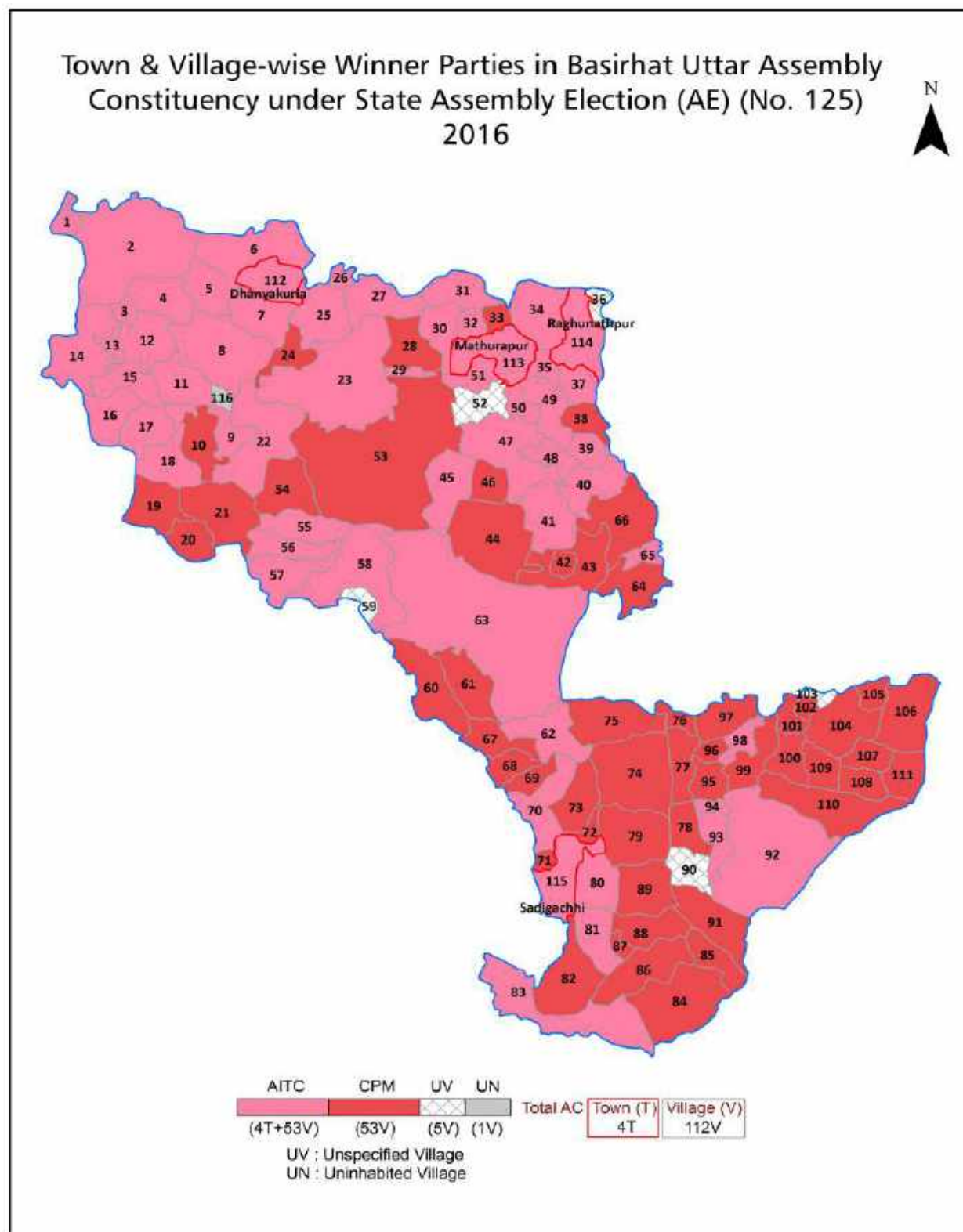
All rights reserved. No part of this book may be reproduced, stored in a retrieval system or transmitted in any form or by any means, mechanical photocopying, photographing, scanning, recording or otherwise without the prior written permission of the publisher. Please refer to Disclaimer at page no. 159 for the use of this publication.

Printed in India

Contents

No.	Particulars	Page No.
	Introduction	
1	Assembly Constituency - (Vidhan Sabha) at a Glance Features of Assembly as per Delimitation Commission of India (2008)	1-2
	Location and Political Maps	
2	Location Map Boundaries of Assembly Constituency - (Vidhan Sabha in District Boundaries of Assembly Constituency under Parliamentary Constituency - (Lok Sabha) Town & Village-wise Winner Parties- 2024, 2021, 2019, 2016, 2014, 2011 and 2009	3-10
	Administrative Setup (2011)	
3	District Sub-district Towns Villages Inhabited Villages Uninhabited Villages Village Panchayat Intermediate Panchayat	11-17
	Demographics (2011)	
4	Population Households Rural/Urban Population Towns and Villages by Population Size Sex Ratio (Total & 0-6 Years) Religious Population Social Population Literacy Rate	18-19
	Electoral Features	
5	Important Dates of Last Elections Held Electors by Gender Service Electors Voters Voters Turnout Polling Stations & Average Number of Electors per Polling Station Electors by Age Group Present Elected Representatives	20-25
	Historical Summary Election Results	
6	Vote Share of Major Parties Winning Margin (Number & Percentage Polarity of Parties Summary Result of Assembly Segment of Parliamentary Elections 2024, 2019, 2014 and 2009 Summary Result of Assembly Elections 2021, 2016 and 2011	26-35
	Polling Station Level Election Results	
7	Name and Number of Polling Station 2024, 2021, 2019, 2016, 2014, 2011 and 2009 Polling Station-wise Electors, Voters & Voters Turnout 2024, 2021, 2019, 2016, 2014, 2011 and 2009 Polling Station wise Elections Results 2024, 2021, 2019, 2016, 2014, 2011 and 2009	36-139
	Share of Assembly Constituency	
8	Share of Assembly Constituency - (Vidhan Sabha) in State, District and Parliamentary Constituency - (Lok Sabha)	140
	Socio-Economic Amenities (2011)	
9	Access to Administrative Units Agricultural, Manufacturing and Industrial Commodities Demographic Indicators Education Health & Manpower Drinking Water Supply Sanitation Entertainment and Recreations Infrastructure Power Food Allocation Distribution and Marketing of Agriculture Commodities Infrastructure Transport and Road Infrastructure Communication Banking and Financial Services Land Use Irrigation Source	142-156
10	Abbreviation & Sources	157-158
11	Disclaimer	159

Location & Political Map



Administrative Setup

List of Village Panchayat & Intermediate Panchayat (Block) Name - 2011

Village Name	Village Panchayat Name	Intermediate Panchayat Name
Akatpur	Champapukur	Basirhat - II
Akipur	Champapukur	Basirhat - II
Amlani	Amlani	Hasnabad
Amtona	Kachua	Basirhat - II
Arjunpur	Champapukur	Basirhat - II
Asharianarayanpur	Amlani	Hasnabad
Bakpukhuria	Champapukur	Basirhat - II
Begampur	Begumpur Bibipur	Basirhat - II
Belar Dhanyakuria	Ghorarash Kulingram	Basirhat - II
Bhabanipur	Murarisha	Hasnabad
Bishnupur	Begumpur Bibipur	Basirhat - II
Chaita	Chita	Basirhat - II
Chak Amtona	Kachua	Basirhat - II
Chak Farasatpur	Champapukur	Basirhat - II
Chak Kalikapur	Chita	Basirhat - II
Chak Khamarpara	Shrinagar Metia	Basirhat - II
Chakk Uliadanga	Makhalgachha	Hasnabad
Chalitabaria	Murarisha	Hasnabad
Chandigari	Rajendrapur	Basirhat - II
Chandpur	Makhalgachha	Hasnabad
Chanpa Pukhuria	Champapukur	Basirhat - II
Chhaimalpur	Amlani	Hasnabad
Chimta	Murarisha	Hasnabad
Chuk Nagar	Chita	Basirhat - II
Dakshin Bhebia	Bhebia	Hasnabad
Dakshin Debipur	Rajendrapur	Basirhat - II
Dholtukari	Amlani	Hasnabad
Dhopa Baria	Rajendrapur	Basirhat - II
Dugbaria	Kachua	Basirhat - II

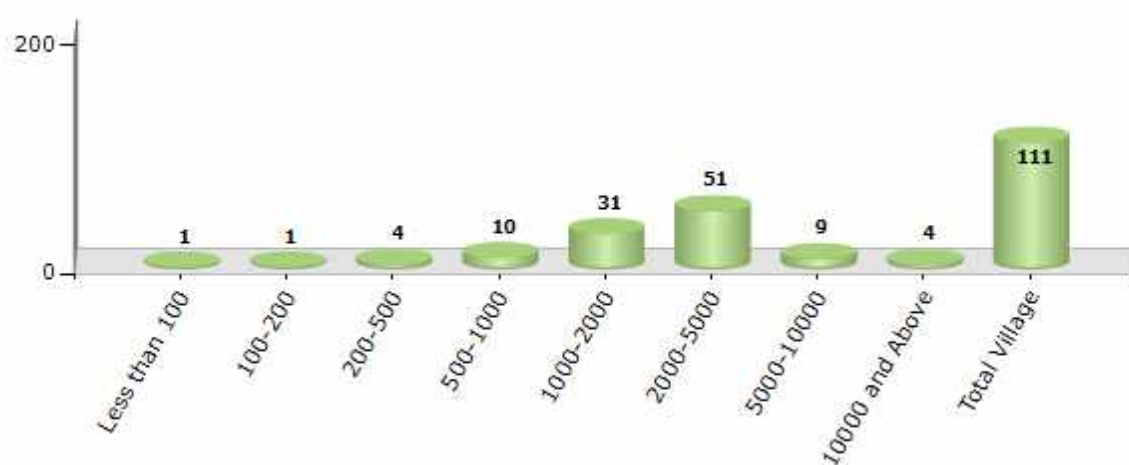
Contd....

Demographics

Number of Villages by Population Size - 2011

Less than 100	100-200	200-500	500-1000	1000-2000	2000-5000	5000-10000	10000 and Above	Total Village
1	1	4	10	31	51	9	4	111

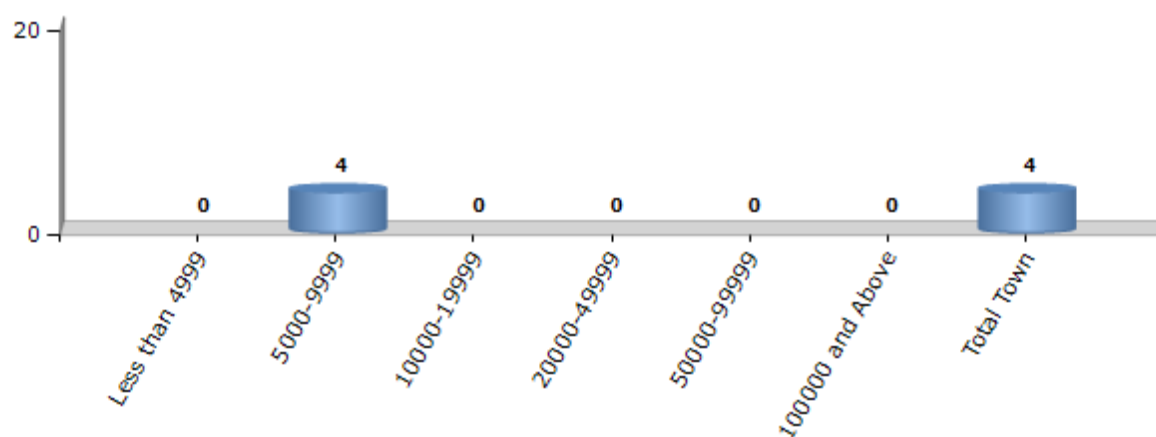
Number of Villages by Population Size - 2011



Number of Towns by Population Size - 2011

Less than 4999	5000-9999	10000-19999	20000-49999	50000-99999	100000 and Above	Total Town
0	4	0	0	0	0	4

Number of Towns by Population Size - 2011

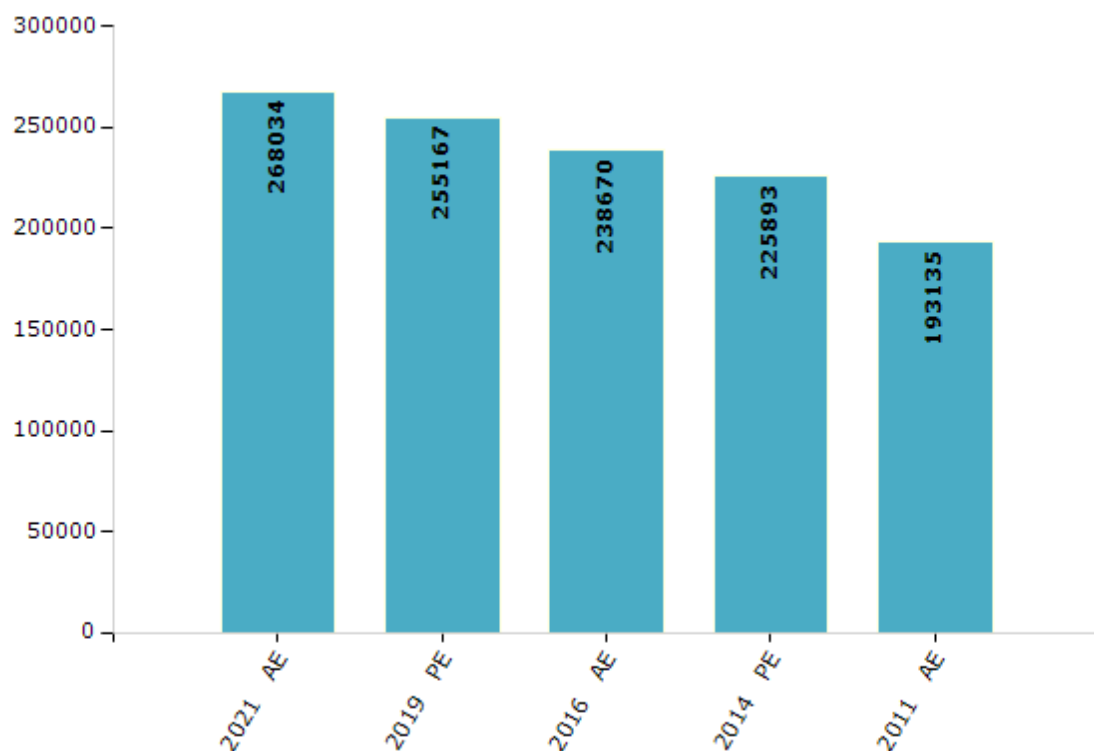


Electoral Features

Electors by Male & Female

Year	Male	Female	Others	Total	Year	Male	Female	Others	Total
2021 AE	137670	130359	5	268034	1991 AE	-	-	-	-
2019 PE	132121	123042	4	255167	1987 AE	-	-	-	-
2016 AE	124101	114566	3	238670	1982 AE	-	-	-	-
2014 PE	118110	107780	3	225893	1977 AE	-	-	-	-
2011 AE	102290	90845	0	193135	1972 AE	-	-	-	-
2009 PE	-	-	-	-	1971 AE	-	-	-	-
2006 AE	-	-	-	-	1969 AE	-	-	-	-
2004 PE	-	-	-	-	1967 AE	-	-	-	-
2001 AE	-	-	-	-	1962 AE	-	-	-	-
1999 PE	-	-	-	-	1957 AE	-	-	-	-
1996 AE	-	-	-	-	1952 AE	-	-	-	-

Number of Electors



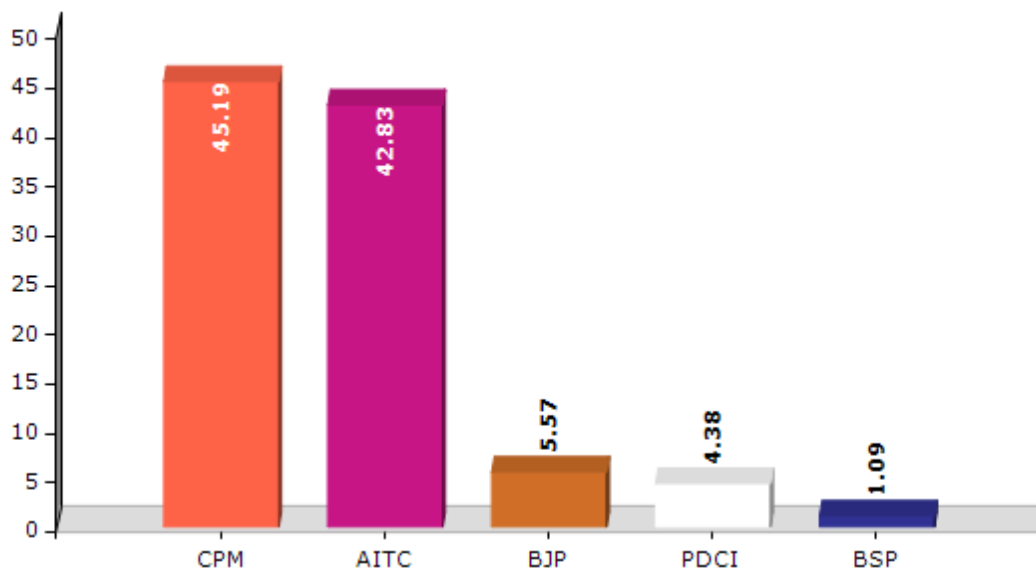
Note : AE : Assembly Election, PE : Assembly Segment of Parliamentary Election

Historical Summary Election Results

Summary Result of Assembly Election - 2011

Candidate Name	Party	Votes	Votes %
Mostafa Bin Quasem	CPM	75575	45.19
Sardar Amjad Ali	AITC	71632	42.83
Soumen Mandal	BJP	9316	5.57
Rafikul Mandal	PDCI	7327	4.38
Prosanta Biswas	BSP	1829	1.09
Anwar Hossain Molla	AIMF	1569	0.94

Votes Percentage of Top Parties - 2011



Polling Station Level Election Results

Number and Name of Polling Stations (PS) (2016)

Number of Polling Stations	Name of Polling Stations	Number of Polling Stations	Name of Polling Stations
1	Nagar Kachua F.P.School	22	Nadia F.P.School
2	Bunorati F.P.School	23	Hazratata (Nadia) F.Pschool
3	Baro Gobra F.P.School (R-1)	24	Dhanyakuria F.P.School
4	Baro Gobra F.P School (R-3)	25	Dhanyakuria High School
5	Baro Gobra F.P.School (R-2)	26	Dhanyakuria Girls Jr. High School
6	Bedepota F.P. School	27	Anil Baran Smriti Adarsha F.P.School
7	Pani Gobra F.P.School (R-1)	28	Panditji Kolony F.P.School
8	Pani Gobra F.P.School (R-2)	29	Nehalpur F.P.School(R-1)
9	Goyra F.P.School	30	Nehalpur F.P.School(R-2)
10	Bishnupur F.P.School	31	Nehalpur Ghosgpara F.P.School(R-1)
11	Swarupnagar Uttarpara F.P.School (R-1)	32	Nehalpur Ghosgpara F.P.School(R-2)
12	Swarupnagar Uttarpara F.P.School (R-2)	33	Nehalpur Ghosgpara F.P.School(R-3)
13	Paschim Bibipur F.P.School	34	Nehalpur Kamalapur Ssk
14	Paschim Bibipur Dakshin Para Ssk	35	Matia High School, (R-1)
15	Begumpur F.P.School(R-1)	36	Matia High School, (R-2)
16	Begumpur F.P.School(R-2)	37	Matia High School , (R-3)
17	Paschim Begumpur Ssk	38	Matia F.P.School
18	Begumpur Purba F.P.School (R-1)	39	Chak Khamarpara F.P. School
19	Begumpur Purba F.P.School (R-2)	40	Sangberia F.P. School
20	Bibeknagar 40 No Icds Centre	41	Purbo Sanberia F.P. School
21	Nadia Paschimpara Mitali Sangha Ssk	42	Srinagar Uttar F.P School

Contd....

Polling Station Level Election Results

Polling Station-wise Votes Secured by Overall Top Five Parties in Basirhat Uttar Assembly in Assembly Election (AE) under Basirhat Parliamentary Constituency in West Bengal (2016)

Number of Polling Station	Winner - Rafikul Islam Mondal (CPM)	Runner-up - A.T.M. Abdullah (Rony) (AITC)	3rd - Tarafan Gazi (BJP)	4th - Abul Kasem Dhali (BSP)	5th - ()	NOTA	Other	Total Votes Secured
36	257	433	17	10		7		724
37	263	224	8	7		6		508
38	691	318	88	19		18		1134
39	490	698	12	8		3		1211
40	500	580	17	14		14		1125
41	185	255	57	9		2		508
42	343	397	59	10		13		822
43	427	404	67	10		10		918
44	329	576	37	13		16		971
45	313	548	16	6		13		896
46	325	372	80	8		6		791
47	195	217	31	4		6		453
48	326	575	104	21		19		1045
49	540	612	21	15		17		1205
50	472	486	21	9		9		997
51	342	449	8	3		6		808
52	258	258	5	2		1		524
53	309	426	10	6		1		752
54	364	394	17	10		8		793
55	180	233	22	6		8		449
56	464	561	35	9		10		1079
57	493	400	18	20		19		950
58	284	211	8	8		7		518
59	294	318	11	7		6		636
60	436	552	121	20		18		1147
61	319	495	59	13		12		898
62	159	241	31	6		6		443
63	347	424	18	12		17		818
64	146	196	52	8		5		407
65	374	309	23	11		15		732
66	201	269	60	14		5		549
67	406	190	145	10		4		755
68	119	139	294	7		4		563
69	363	602	33	13		15		1026
70	265	252	26	11		7		561

Contd....

Polling Station Level Election Results

Winner, Runner-up and 3rd Party Position & Winning Margin According to Polling Stations in Basirhat Uttar Assembly in Assembly Election (AE) under Basirhat Parliamentary Constituency in West Bengal (2016)

Polling Station Number	Winner Party	Winner Votes (%)	Runner-up Party	Runner-up Votes (%)	Winning Margin Votes (%)	Third Party	Third Party Votes (%)	Other Votes (%)
75	CPM	253 (51.21)	AITC	191 (38.66)	62 (12.55)	BJP	33 (6.68)	17 (3.44)
76	AITC	555 (59.11)	CPM	288 (30.67)	267 (28.44)	BJP	69 (7.35)	27 (2.88)
77	AITC	240 (54.42)	CPM	151 (34.24)	89 (20.18)	BJP	36 (8.16)	14 (3.17)
78	AITC	374 (43.64)	CPM	356 (41.54)	18 (2.1)	BJP	98 (11.44)	29 (3.38)
79	AITC	257 (54.56)	CPM	194 (41.19)	63 (13.37)	BSP	10 (2.12)	10 (2.12)
80	CPM	432 (60.59)	AITC	261 (36.61)	171 (23.98)	BJP	11 (1.54)	9 (1.26)
81	CPM	368 (56.7)	AITC	264 (40.68)	104 (16.02)	BJP	10 (1.54)	7 (1.08)
82	AITC	307 (52.84)	CPM	246 (42.34)	61 (10.5)	BJP	14 (2.41)	14 (2.41)
83	CPM	356 (55.54)	AITC	226 (35.26)	130 (20.28)	BJP	30 (4.68)	29 (4.52)
84	CPM	248 (52.88)	AITC	182 (38.81)	66 (14.07)	BJP	22 (4.69)	17 (3.62)
85	AITC	578 (51.65)	CPM	463 (41.38)	115 (10.27)	BJP	47 (4.2)	31 (2.77)
86	CPM	381 (52.34)	AITC	326 (44.78)	55 (7.56)	BJP	10 (1.37)	11 (1.51)
87	CPM	479 (62.53)	AITC	227 (29.63)	252 (32.9)	BJP	25 (3.26)	35 (4.57)
88	CPM	287 (50.35)	AITC	257 (45.09)	30 (5.26)	BJP	13 (2.28)	13 (2.28)
89	CPM	432 (49.43)	AITC	386 (44.16)	46 (5.27)	BJP	34 (3.89)	22 (2.52)
90	AITC	297 (53.04)	CPM	237 (42.32)	60 (10.72)	BJP	12 (2.14)	14 (2.5)
91	AITC	460 (63.71)	CPM	223 (30.89)	237 (32.82)	BJP	19 (2.63)	20 (2.77)
92	AITC	234 (49.37)	CPM	217 (45.78)	17 (3.59)	BJP	13 (2.74)	10 (2.11)
93	AITC	548 (52.24)	CPM	400 (38.13)	148 (14.11)	BJP	77 (7.34)	24 (2.29)
94	AITC	497 (45.35)	CPM	491 (44.8)	6 (0.55)	BJP	71 (6.48)	37 (3.38)
95	CPM	485 (60.1)	AITC	282 (34.94)	203 (25.16)	BJP	23 (2.85)	17 (2.11)
96	AITC	373 (62.37)	CPM	195 (32.61)	178 (29.76)	BJP	15 (2.51)	15 (2.51)
97	AITC	332 (45.48)	CPM	324 (44.38)	8 (1.1)	BJP	42 (5.75)	32 (4.38)
98	AITC	598 (64.37)	CPM	270 (29.06)	328 (35.31)	BJP	37 (3.98)	24 (2.58)
99	AITC	419 (46.76)	CPM	292 (32.59)	127 (14.17)	BJP	159 (17.75)	26 (2.9)
100	CPM	497 (44.73)	AITC	481 (43.29)	16 (1.44)	BJP	112 (10.08)	21 (1.89)
101	AITC	479 (56.15)	CPM	217 (25.44)	262 (30.71)	BJP	147 (17.23)	10 (1.17)
102	AITC	303 (41.97)	CPM	268 (37.12)	35 (4.85)	BJP	129 (17.87)	22 (3.05)
103	CPM	535 (52.09)	AITC	450 (43.82)	85 (8.27)	BJP	20 (1.95)	22 (2.14)
104	CPM	304 (61.04)	AITC	164 (32.93)	140 (28.11)	BJP	18 (3.61)	12 (2.41)
105	AITC	285 (52.29)	CPM	192 (35.23)	93 (17.06)	BJP	56 (10.28)	12 (2.2)
106	AITC	502 (53.23)	CPM	232 (24.6)	270 (28.63)	BJP	188 (19.94)	21 (2.23)
107	CPM	343 (50.66)	AITC	277 (40.92)	66 (9.74)	BJP	30 (4.43)	27 (3.99)
108	AITC	340 (46.2)	CPM	330 (44.84)	10 (1.36)	BJP	41 (5.57)	25 (3.4)
109	AITC	266 (55.77)	CPM	171 (35.85)	95 (19.92)	BJP	23 (4.82)	17 (3.56)
110	CPM	566 (58.35)	AITC	364 (37.53)	202 (20.82)	BJP	30 (3.09)	10 (1.03)
111	CPM	239 (57.18)	AITC	163 (39)	76 (18.18)	BJP	10 (2.39)	6 (1.44)

Contd....

Socio-Economic Amenities - Rural

Access to Education Facilities

Particulars	Number of Villages (% of Population)				
	Available	Not Available	If Not Available (Distance of Nearest Facility)		
			A	B	C
Govt. Primary School	108 (99)	3 (1)	0 (0)	0 (0)	0 (0)
Private Primary School	13 (10)	98 (90)	0 (0)	0 (0)	0 (0)
Govt. Middle School	20 (30)	91 (70)	40 (29)	6 (2)	0 (0)
Private Middle School	3 (2)	108 (98)	0 (0)	0 (0)	0 (0)
Govt. Secondary School	20 (34)	91 (66)	61 (43)	5 (4)	0 (0)
Private Secondary School	1 (1)	110 (99)	0 (0)	0 (0)	0 (0)
Govt. Senior Secondary School	14 (20)	97 (80)	57 (38)	10 (12)	0 (0)
Private Senior Secondary School	1 (1)	110 (99)	0 (0)	0 (0)	0 (0)
Govt. Arts and Science Degree College	1 (1)	110 (99)	18 (13)	26 (25)	35 (30)
Private Arts and Science Degree College	0 (0)	111 (100)	0 (0)	0 (0)	1 (0)
Govt. Engineering College	0 (0)	111 (100)	0 (0)	0 (0)	53 (39)
Private Engineering College	0 (0)	111 (100)	0 (0)	0 (0)	1 (1)
Govt. Medicine College	0 (0)	111 (100)	0 (0)	0 (0)	60 (44)
Private Medicine College	0 (0)	111 (100)	0 (0)	0 (0)	0 (0)
Govt. Management Institute	0 (0)	111 (100)	0 (0)	0 (0)	35 (27)
Private Management Institute	0 (0)	111 (100)	0 (0)	0 (0)	1 (1)
Govt. Polytechnic	0 (0)	111 (100)	2 (1)	7 (10)	56 (42)
Private Polytechnic	0 (0)	111 (100)	0 (0)	0 (0)	0 (0)
Govt. Vocational Training School/ITI	2 (3)	109 (97)	19 (9)	4 (4)	16 (14)
Private Vocational Training School/ITI	0 (0)	111 (100)	5 (4)	1 (1)	0 (0)
Govt. Non Formal Training Centre	1 (1)	110 (99)	0 (0)	0 (0)	29 (20)
Private Non Formal Training Centre	0 (0)	111 (100)	0 (0)	0 (0)	0 (0)
Govt. School For Disabled	0 (0)	111 (100)	14 (8)	7 (8)	31 (24)
Private School For Disabled	0 (0)	111 (100)	0 (0)	1 (1)	0 (0)
Government Others	6 (8)	105 (92)	0 (0)	0 (0)	0 (0)
Private Others	6 (4)	105 (96)	0 (0)	0 (0)	0 (0)

Note : Distance A : Less than 5 km; B : Between 5-10 km; C : 10+ km.; Source : Data Analysis is based on 2011 Census.

DISCLAIMER

The Terms of Use and Disclaimer of Datanet India Private Limited (hereinafter referred to as "Datanet") for use of this analysis report of **Basirhat Uttar Assembly Constituency (Basirhat Uttar Vidhan Sabha)** :-

1. **Assembly Factbook™** is a Registered Trade Mark owned by Datanet.
2. All the maps are sketched and graphical representation only and have not been drawn to the scale and also not to represent the actual geographical area or boundary of the unit.
3. The data for the aforesaid analysis is based on authentic sources and has been culled from the various publications of Census, CSO and NSSO for district and block level data, various central and state government departments, Central & State Elections Commissions and the concerned Returning Officers' releases, Electoral Rolls, Election results and allied publications, internal assessment, surveys, estimates and analysis. Therefore, certain adjustment of data at micro level may have been done to arrive closer to the macro data.
4. Data have been provided on an "As Is" and "As AVAILABLE" basis
5. The colours shown in the maps or diagram and charts of a particular party, alliance or AC are indicative and do not represent them.
6. This publication which includes maps, sheets, graphs and data would be the property under copyright of Datanet only. The user may use these for its internal study, analysis and research purposes. It's public display, re-selling or any commercial uses by the user are not allowed.
7. Datanet has taken due care and caution in compilation and processing of data and allied information, but does not guarantee the accuracy, adequacy or completeness of any information/analysis and will be not responsible for any errors or omissions or for the results obtained from the use of such information/analysis.
8. All the contents for the publication have been culled from various authentic sources and Datanet reasonably believes such sources to be reliable, but does not make any representations, express or implied as to the accuracy or fitness of use of such information. The information or contents of the information/analysis do not constitute advice and should not be relied upon in making (or refraining from making) any decision. Any reliance placed upon the information provided by Datanet is the sole responsibility and strictly at the user's risk.
9. In no event will Datanet be liable for any damages (including, without limitation, damages for loss of business projects, or loss of profits) arising in contract, tort or otherwise from the use of or inability to use any of its contents, or from any action taken (or refrained from being taken) as a result of using the analysis or any of its contents. Datanet its directors, owners, editors, officials, employees, distributor and agents or any associate will not be liable for any errors in the information contained or any consequences arising from the use of the contents of the provided information/analysis.
10. If any provision of these terms and conditions is held invalid or illegal or unenforceable for any reason by any court of competent jurisdiction, such provision shall be severed and the remainder of provisions of the terms and conditions shall continue in full force and effect as if the Term of Use had been executed with the invalid, illegal or unenforceable provision eliminated.
11. If there are any discrepancies in the information provided, please bring it to attention of Datanet for suitable rectification measures.

Buy Online This Complete Book At
Datanet India eBooks Store

www.indiastatpublications.com

or go directly at

[http://www.indiastatpublications.com/
Assembly_factbook/West_Bengal/Basirhat/ Basirhat_Uttar](http://www.indiastatpublications.com/Assembly_factbook/West_Bengal/Basirhat/Basirhat_Uttar)

 **india**stat**elections**

