



West Bengal

Assembly Factbook™

Haroa Assembly Constituency



Key Electoral Data of Haroa
Assembly Constituency (Vidhan Sabha)

West Bengal

Assembly Factbook™

Haroa Assembly Constituency



Haroa Vidhan Sabha

Editor & Director

Dr. R.K. Thukral

Research Editor

Dr. Shafeeq Rahman

Compiled, Researched and Published by Datanet India Pvt. Ltd.

D-100, 1st Floor,

Okhla Industrial Area, Phase-I,
New Delhi- 110020.

Ph.: 91-11- 43580781-84

Email : support@indiastatpublications.com

Website : www.indiastatelections.com

Online Book Store :

www.indiastatpublications.com

Report No. : AFB/WB-121-0123

ISBN : 978-93-5293-666-3

First Edition : January, 2018

Sixth Updated Edition : January, 2023

Price : Rs. 11500/-

US\$ 310

© Datanet India Pvt. Ltd.

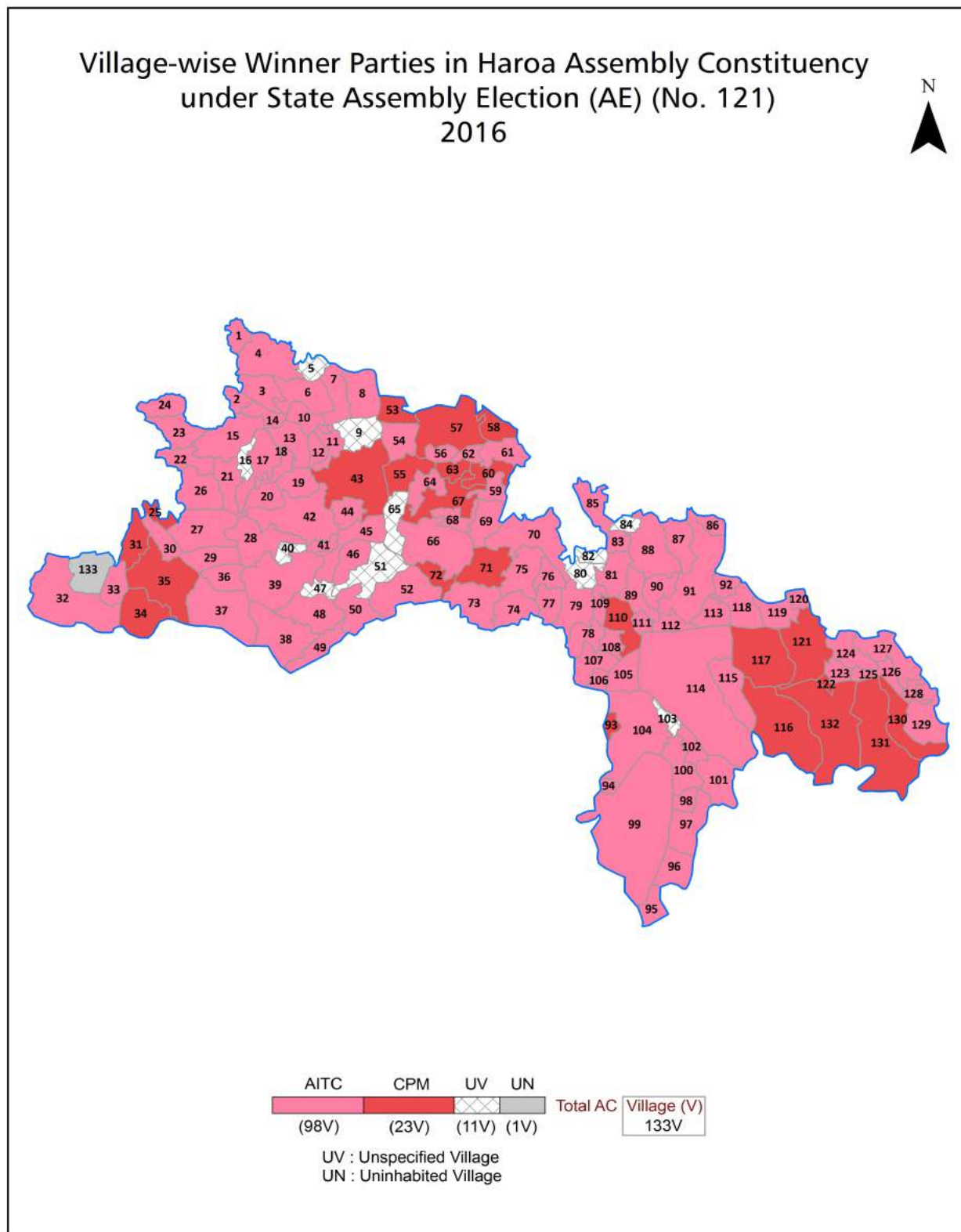
All rights reserved. No part of this book may be reproduced, stored in a retrieval system or transmitted in any form or by any means, mechanical photocopying, photographing, scanning, recording or otherwise without the prior written permission of the publisher. Please refer to Disclaimer at page no. 176 for the use of this publication.

Printed in India

Contents

No.	Particulars	Page No.
	Introduction	
1	Assembly Constituency - (Vidhan Sabha) at a Glance Features of Assembly as per Delimitation Commission of India (2008)	1-2
	Location and Political Maps	
2	Location Map Boundaries of Assembly Constituency - (Vidhan Sabha) in District Boundaries of Assembly Constituency under Parliamentary Constituency - (Lok Sabha) Village-wise Winner Parties- 2021, 2019, 2016, 2014, 2011 and 2009	3-10
	Administrative Setup (2011)	
3	District Sub-district Towns Villages Inhabited Villages Uninhabited Villages Village Panchayat Intermediate Panchayat	11-18
	Demographics (2011)	
4	Population Households Rural/Urban Population Villages by Population Size Sex Ratio (Total & 0-6 Years) Religious Population Social Population Literacy Rate	19-20
	Electoral Features	
5	Important Dates of Last Elections Held Electors by Gender Service Electors Voters Voters Turnout Polling Stations & Average Number of Electors per Polling Station Electors by Age Group Present Elected Representatives	21-26
	Historical Summary Election Results	
6	Vote Share of Major Parties Winning Margin (Number & Percentage) Polarity of Parties Summary Result of Assembly Segment of Parliamentary Elections 2019, 2014, 2009, 2004 and 1999 Summary Result of Assembly Elections 2021, 2016, 2011, 2006, 2001, 1996, 1991, 1987, 1982, 1977, 1972, 1971, 1969, 1967, 1962, 1957 and 1952	27-52
	Polling Station Level Election Results	
7	Name and Number of Polling Station 2021, 2019, 2016, 2014, 2011 and 2009 Polling Station-wise Electors, Voters & Voters Turnout 2021, 2019, 2016, 2014, 2011 and 2009 Polling Station wise Elections Results 2021, 2019, 2016, 2014, 2011 and 2009	53-156
	Share of Assembly Constituency	
8	Share of Assembly Constituency - (Vidhan Sabha) in State, District and Parliamentary Constituency - (Lok Sabha)	157
	Socio-Economic Amenities (2011)	
9	Access to Administrative Units Agricultural, Manufacturing and Industrial Commodities Demographic Indicators Education Health & Manpower Drinking Water Supply Sanitation Entertainment and Recreations Infrastructure Power Food Allocation Distribution and Marketing of Agriculture Commodities Infrastructure Transport and Road Infrastructure Communication Banking and Financial Services Land Use Irrigation Source	159-173
10	Abbreviation & Sources	174-175
11	Disclaimer	176

Location & Political Map



Administrative Setup

List of Village Panchayat & Intermediate Panchayat (Block) Name - 2011

Village Name	Village Panchayat Name	Intermediate Panchayat Name
Abjan Nagar	Hadipur Jhikra-II	Deganga
Adampur	Haroa	Haroa
Aminpur	Falti Beliaghata	Barasat - II
Aminpur	Deganga-I	Deganga
Amta	Gopalpur-II	Haroa
Andulia	Kirtipur-I	Barasat - II
Atghara	Haroa	Haroa
Aziznagar	Hadipur Jhikra-II	Deganga
Bahira	Dadpur	Barasat - II
Baidyapur	Falti Beliaghata	Barasat - II
Bajitpur	Deganga-II	Deganga
Balipur	Dadpur	Barasat - II
Bantosha	Khasbalanda	Haroa
Bardeshia	Kirtipur-I	Barasat - II
Batagachhi	Gopalpur-II	Haroa
Behari (P)	Atpukur	Haroa
Bhabanipur	Gopalpur-II	Haroa
Bhagyamantapur	Dadpur	Barasat - II
Bharparabara Mallik	Dadpur	Barasat - II
Bhasila	Deganga-II	Deganga
Bhubanpur	Gopalpur-II	Haroa
Bil Bheli	Shasan	Barasat - II
Bilasi	Falti Beliaghata	Barasat - II
Birampur Kamaruli	Champatala	Deganga
Bonkanda	Falti Beliaghata	Barasat - II
Chak Chandpur	Champatala	Deganga
Chak Dhulat	Champatala	Deganga
Chak Kulia	Deganga-I	Deganga
Chakaminpur	Dadpur	Barasat - II

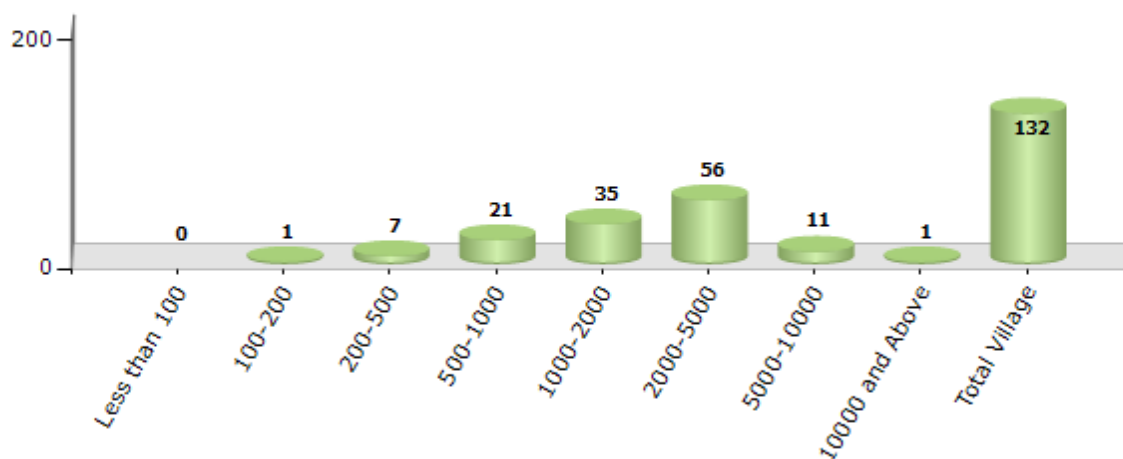
Contd....

Demographics

Number of Villages by Population Size - 2011

Less than 100	100-200	200-500	500-1000	1000-2000	2000-5000	5000-10000	10000 and Above	Total Village
0	1	7	21	35	56	11	1	132

Number of Villages by Population Size - 2011



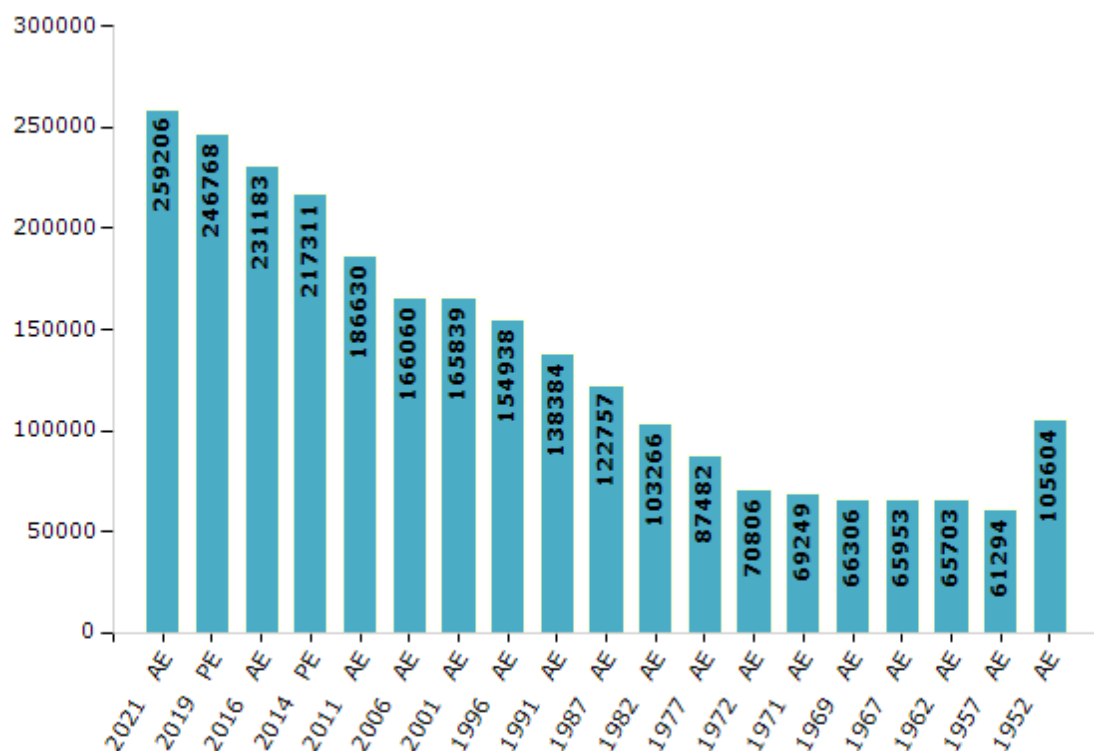
Electoral Features

Electors by Male & Female

Year	Male	Female	Others	Total
2021 AE	133884	125318	4	259206
2019 PE	128588	118175	5	246768
2016 AE	121590	109590	3	231183
2014 PE	115701	101607	3	217311
2011 AE	100632	85998	0	186630
2009 PE	-	-	-	-
2006 AE	87725	78335	-	166060
2004 PE	-	-	-	-
2001 AE	86242	79597	-	165839
1999 PE	-	-	-	-
1996 AE	78394	76544	-	154938

Year	Male	Female	Others	Total
1991 AE	69836	68548	-	138384
1987 AE	63499	59258	-	122757
1982 AE	56282	46984	-	103266
1977 AE	47024	40458	-	87482
1972 AE	42374	28432	-	70806
1971 AE	41339	27910	-	69249
1969 AE	39893	26413	-	66306
1967 AE	-	-	-	65953
1962 AE	-	-	-	65703
1957 AE	-	-	-	61294
1952 AE	-	-	-	105604

Number of Electors



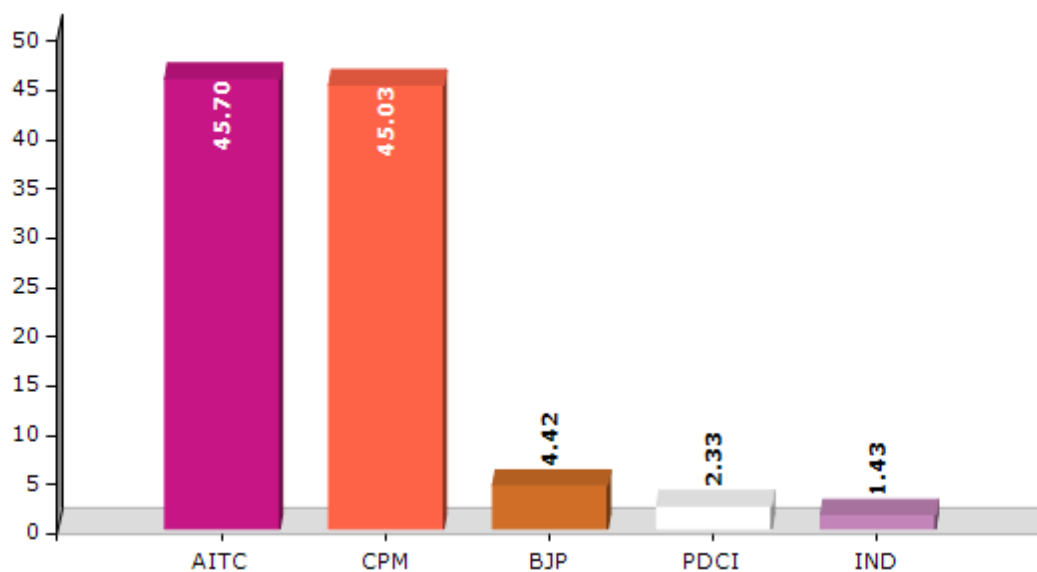
Note : AE : Assembly Election, PE : Assembly Segment of Parliamentary Election

Historical Summary Election Results

Summary Result of Assembly Election - 2011

Candidate Name	Party	Votes	Votes %
Julfikar Molla	AITC	76627	45.7
Imtiaz Hossain	CPM	75503	45.03
Subodh Kumar Chakraborty	BJP	7409	4.42
Waliur Rahman	PDCI	3910	2.33
Golam Faruque Mollah	IND	2401	1.43
Dilip Bairagi	BSP	1828	1.09

Votes Percentage of Top Parties - 2011



Polling Station Level Election Results

Number and Name of Polling Stations (PS) (2016)

Number of Polling Stations	Name of Polling Stations	Number of Polling Stations	Name of Polling Stations
1	Mochpole F.P.School (R-1)	22	Pakdah I.C.D.S (R-2)
2	Mochpole F.P.School (R-2)	23	Kamigachhi Herelpota F.P.School
3	Kantarite F.P.School	24	Bahira Bhagyabantapur B.M. High School
4	Puturia F.P.School (R-1)	25	Chak Aminpur Siddiki Jr. Madrassa
5	Puturia F.P.School (R-2)	26	Bhagyabantapur F.P.School
6	Golabari Pallimangal High School (R-1)	27	Pakdah Balipur F.P.School (R-1)
7	Golabari Pallimangal High School (R-2)	28	Pakdah Balipur F.P.School (R-2)
8	Teghoria F.P.School (R-1)	29	Dhokra F.P.School
9	Teghoria F.P.School (R-2)	30	Baidyapur F.P.School (R-1)
10	Sankargachhi F.P.School	31	Baidyapur F.P.School (R-2)
11	Bharpara Baromallika F.P.School (R-1)	32	Beliaghata F.P. School (R-1)
12	Bharpara Baromallika F.P.School (R-2)	33	Tona S.S.K (R-1)
13	Uttar Bahira F.P.School (R-1)	34	Bokunda F.P.School (R-1)
14	Uttar Bahira F.P.School (R-2)	35	Bokunda F.P.School (R-2)
15	Pathra F.P.School	36	Bilasi Sishu Siksha Kendra (R-1)
16	Manikpur Sishu Siksha Kendra	37	Bilasi Sishu Siksha Kendra (R-2)
17	Dadpur F.P.School	38	Raigram F.P.School
18	Dadpur M.S.K	39	Sonatikari Jr. High School (R-1)
19	Dakshin Bahira F.P.School	40	Sonatikari Jr. High School (R-2)
20	Balipur S.S.K (Balipur)	41	Sondalia Kazi Nazrul Islam Primary School
21	Pakdah I.C.D.S (R-1)	42	Sondalia F.P.School (R-1)

Contd....

Polling Station Level Election Results

Polling Station-wise Votes Secured by Overall Top Five Parties in Haroa Assembly in Assembly Election (AE) under Basirhat Parliamentary Constituency in West Bengal (2016)

Number of Polling Station	Winner - Islam Sk. Nurul (Haji) (AITC)	Runner-up - Imtiaz Hossain (CPM)	3rd - Manmatha Bachar (BJP)	4th - Md.Nazrul Islam (BSP)	5th - ()	NOTA	Other	Total Votes Secured
36	209	271	44	11		16		551
37	470	205	26	9		15		725
38	390	194	19	13		13		629
39	620	262	45	12		4		943
40	492	377	110	13		19		1011
41	558	186	17	8		15		784
42	445	257	13	4		8		727
43	545	106	18	11		8		688
44	251	224	7	5		3		490
45	309	534	30	18		10		901
46	500	219	11	13		7		750
47	466	210	19	19		11		725
48	485	110	8	13		9		625
49	405	587	29	16		10		1047
50	703	134	26	6		6		875
51	915	197	36	12		6		1166
52	453	215	7	6		9		690
53	391	307	17	11		20		746
54	541	274	94	19		19		947
55	174	463	16	6		15		674
56	191	329	25	11		20		576
57	408	107	10	6		1		532
58	347	409	68	7		8		839
59	413	338	26	10		5		792
60	365	375	23	16		13		792
61	488	365	56	9		14		932
62	626	386	10	20		9		1051
63	450	549	23	5		18		1045
64	410	313	39	6		9		777
65	118	158	51	0		2		329
66	253	263	60	17		15		608
67	334	276	6	5		8		629
68	653	157	12	12		4		838
69	454	525	49	18		27		1073
70	564	498	35	13		19		1129

Contd....

Polling Station Level Election Results

Winner, Runner-up and 3rd Party Position & Winning Margin According to Polling Stations in Haroa Assembly in Assembly Election (AE) under Basirhat Parliamentary Constituency in West Bengal (2016)

Polling Station Number	Winner Party	Winner Votes (%)	Runner-up Party	Runner-up Votes (%)	Winning Margin Votes (%)	Third Party	Third Party Votes (%)	Other Votes (%)
75	AITC	428 (47.45)	CPM	426 (47.23)	2 (0.22)	BJP	26 (2.88)	22 (2.44)
76	AITC	468 (68.62)	CPM	185 (27.13)	283 (41.49)	BJP	14 (2.05)	15 (2.2)
77	AITC	373 (57.03)	CPM	241 (36.85)	132 (20.18)	BJP	23 (3.52)	17 (2.6)
78	AITC	389 (54.1)	CPM	238 (33.1)	151 (21)	BJP	67 (9.32)	25 (3.48)
79	AITC	419 (59.77)	CPM	236 (33.67)	183 (26.1)	BJP	30 (4.28)	16 (2.28)
80	AITC	511 (73.31)	CPM	144 (20.66)	367 (52.65)	BJP	24 (3.44)	18 (2.58)
81	AITC	395 (64.23)	CPM	171 (27.8)	224 (36.43)	BJP	32 (5.2)	17 (2.76)
82	AITC	703 (88.99)	BJP	42 (5.32)	661 (83.67)	CPM	38 (4.81)	7 (0.89)
83	AITC	398 (71.2)	CPM	130 (23.26)	268 (47.94)	BJP	20 (3.58)	11 (1.97)
84	AITC	591 (69.69)	CPM	226 (26.65)	365 (43.04)	BJP	13 (1.53)	18 (2.12)
85	AITC	604 (82.29)	CPM	107 (14.58)	497 (67.71)	BJP	12 (1.63)	11 (1.5)
86	AITC	510 (66.15)	CPM	231 (29.96)	279 (36.19)	BJP	13 (1.69)	17 (2.2)
87	AITC	280 (64.81)	CPM	99 (22.92)	181 (41.89)	BJP	32 (7.41)	21 (4.86)
88	AITC	716 (87.21)	CPM	77 (9.38)	639 (77.83)	BSP	14 (1.71)	14 (1.71)
89	AITC	546 (71)	CPM	163 (21.2)	383 (49.8)	BJP	27 (3.51)	33 (4.29)
90	AITC	178 (60.96)	CPM	98 (33.56)	80 (27.4)	BJP	10 (3.42)	6 (2.05)
91	AITC	395 (73.97)	CPM	112 (20.97)	283 (53)	BJP	16 (3)	11 (2.06)
92	AITC	410 (64.98)	CPM	178 (28.21)	232 (36.77)	BSP	19 (3.01)	24 (3.8)
93	AITC	743 (74.75)	CPM	138 (13.88)	605 (60.87)	BJP	86 (8.65)	27 (2.72)
94	AITC	427 (64.11)	CPM	196 (29.43)	231 (34.68)	BSP	19 (2.85)	24 (3.6)
95	AITC	404 (61.31)	CPM	227 (34.45)	177 (26.86)	BSP	14 (2.12)	14 (2.12)
96	AITC	377 (62.62)	CPM	190 (31.56)	187 (31.06)	BJP	26 (4.32)	9 (1.5)
97	AITC	233 (61.15)	CPM	120 (31.5)	113 (29.65)	BJP	8 (2.1)	20 (5.25)
98	AITC	496 (90.18)	CPM	29 (5.27)	467 (84.91)	BJP	12 (2.18)	13 (2.36)
99	AITC	860 (92.67)	CPM	38 (4.09)	822 (88.58)	BJP	15 (1.62)	15 (1.62)
100	AITC	857 (91.95)	CPM	39 (4.18)	818 (87.77)	BJP	21 (2.25)	15 (1.61)
101	AITC	495 (86.24)	CPM	44 (7.67)	451 (78.57)	BJP	20 (3.48)	15 (2.61)
102	AITC	567 (85.39)	CPM	46 (6.93)	521 (78.46)	BJP	41 (6.17)	10 (1.51)
103	AITC	669 (75.68)	CPM	141 (15.95)	528 (59.73)	BJP	55 (6.22)	19 (2.15)
104	AITC	460 (64.16)	CPM	180 (25.1)	280 (39.06)	BJP	62 (8.65)	15 (2.09)
105	AITC	375 (71.84)	CPM	123 (23.56)	252 (48.28)	BJP	9 (1.72)	15 (2.87)
106	AITC	314 (81.14)	CPM	66 (17.05)	248 (64.09)	BSP	3 (0.78)	4 (1.03)
107	AITC	407 (57.98)	CPM	221 (31.48)	186 (26.5)	BJP	35 (4.99)	39 (5.56)
108	AITC	333 (72.87)	CPM	101 (22.1)	232 (50.77)	BJP	13 (2.84)	10 (2.19)
109	AITC	444 (75.64)	CPM	108 (18.4)	336 (57.24)	BJP	19 (3.24)	16 (2.73)
110	CPM	325 (40.88)	AITC	315 (39.62)	10 (1.26)	BJP	126 (15.85)	29 (3.65)
111	CPM	575 (52.04)	AITC	448 (40.54)	127 (11.5)	BJP	43 (3.89)	39 (3.53)

Contd....

Socio-Economic Amenities - Rural

Access to Education Facilities

Particulars	Number of Villages (% of Population)				
	Available	Not Available	If Not Available (Distance of Nearest Facility)		
			A	B	C
Govt. Primary School	124 (98)	8 (2)	0 (0)	0 (0)	0 (0)
Private Primary School	5 (8)	127 (92)	0 (0)	0 (0)	0 (0)
Govt. Middle School	50 (50)	82 (50)	49 (28)	12 (8)	1 (0)
Private Middle School	2 (3)	130 (97)	0 (0)	0 (0)	0 (0)
Govt. Secondary School	30 (29)	102 (71)	67 (47)	17 (11)	1 (0)
Private Secondary School	0 (0)	132 (100)	0 (0)	0 (0)	0 (0)
Govt. Senior Secondary School	19 (19)	113 (81)	55 (38)	37 (27)	1 (0)
Private Senior Secondary School	0 (0)	132 (100)	0 (0)	0 (0)	0 (0)
Govt. Arts and Science Degree College	0 (0)	132 (100)	0 (0)	39 (33)	73 (53)
Private Arts and Science Degree College	0 (0)	132 (100)	0 (0)	0 (0)	0 (0)
Govt. Engineering College	0 (0)	132 (100)	0 (0)	2 (1)	61 (48)
Private Engineering College	0 (0)	132 (100)	0 (0)	3 (2)	26 (22)
Govt. Medicine College	0 (0)	132 (100)	0 (0)	0 (0)	72 (58)
Private Medicine College	1 (1)	131 (99)	0 (0)	0 (0)	15 (10)
Govt. Management Institute	0 (0)	132 (100)	0 (0)	2 (1)	52 (45)
Private Management Institute	0 (0)	132 (100)	0 (0)	2 (1)	35 (25)
Govt. Polytechnic	0 (0)	132 (100)	2 (1)	31 (22)	77 (61)
Private Polytechnic	0 (0)	132 (100)	0 (0)	0 (0)	0 (0)
Govt. Vocational Training School/ITI	2 (0)	130 (100)	3 (4)	19 (15)	67 (52)
Private Vocational Training School/ITI	0 (0)	132 (100)	0 (0)	0 (0)	2 (1)
Govt. Non Formal Training Centre	0 (0)	132 (100)	0 (0)	9 (6)	36 (29)
Private Non Formal Training Centre	0 (0)	132 (100)	0 (0)	0 (0)	26 (18)
Govt. School For Disabled	0 (0)	132 (100)	0 (0)	0 (0)	49 (39)
Private School For Disabled	0 (0)	132 (100)	7 (8)	20 (12)	7 (6)
Government Others	26 (21)	106 (79)	0 (0)	0 (0)	0 (0)
Private Others	1 (0)	131 (100)	0 (0)	0 (0)	0 (0)

Note : Distance A : Less than 5 km; B : Between 5-10 km; C : 10+ km.; Source : Data Analysis is based on 2011 Census.

DISCLAIMER

The Terms of Use and Disclaimer of Datanet India Private Limited (hereinafter referred to as "Datanet") for use of this analysis report of **Haroa Assembly Constituency (Haroa Vidhan Sabha)** :-

1. **Assembly Factbook™** is a Registered Trade Mark owned by Datanet.
2. All the maps are sketched and graphical representation only and have not been drawn to the scale and also not to represent the actual geographical area or boundary of the unit.
3. The data for the aforesaid analysis is based on authentic sources and has been culled from the various publications of Census, CSO and NSSO for district and block level data, various central and state government departments, Central & State Elections Commissions and the concerned Returning Officers' releases, Electoral Rolls, Election results and allied publications, internal assessment, surveys, estimates and analysis. Therefore, certain adjustment of data at micro level may have been done to arrive closer to the macro data.
4. Data have been provided on an "As Is" and "As AVAILABLE" basis
5. The colours shown in the maps or diagram and charts of a particular party, alliance or AC are indicative and do not represent them.
6. This publication which includes maps, sheets, graphs and data would be the property under copyright of Datanet only. The user may use these for its internal study, analysis and research purposes. It's public display, re-selling or any commercial uses by the user are not allowed.
7. Datanet has taken due care and caution in compilation and processing of data and allied information, but does not guarantee the accuracy, adequacy or completeness of any information/analysis and will be not responsible for any errors or omissions or for the results obtained from the use of such information/analysis.
8. All the contents for the publication have been culled from various authentic sources and Datanet reasonably believes such sources to be reliable, but does not make any representations, express or implied as to the accuracy or fitness of use of such information. The information or contents of the information/analysis do not constitute advice and should not be relied upon in making (or refraining from making) any decision. Any reliance placed upon the information provided by Datanet is the sole responsibility and strictly at the user's risk.
9. In no event will Datanet be liable for any damages (including, without limitation, damages for loss of business projects, or loss of profits) arising in contract, tort or otherwise from the use of or inability to use any of its contents, or from any action taken (or refrained from being taken) as a result of using the analysis or any of its contents. Datanet its directors, owners, editors, officials, employees, distributor and agents or any associate will not be liable for any errors in the information contained or any consequences arising from the use of the contents of the provided information/analysis.
10. If any provision of these terms and conditions is held invalid or illegal or unenforceable for any reason by any court of competent jurisdiction, such provision shall be severed and the remainder of provisions of the terms and conditions shall continue in full force and effect as if the Term of Use had been executed with the invalid, illegal or unenforceable provision eliminated.
11. If there are any discrepancies in the information provided, please bring it to attention of Datanet for suitable rectification measures.

Buy Online This Complete Book At
Datanet India eBooks Store

www.indiastatpublications.com

or go directly at

[http://www.indiastatpublications.com/
Assembly_factbook/West_Bengal/Basirhat/Haroa](http://www.indiastatpublications.com/Assembly_factbook/West_Bengal/Basirhat/Haroa)

 **indiastat**elections

ISBN : 978-93-5293-666-3

