



West Bengal

Assembly Factbook™

Hingalganj Assembly Constituency



Key Electoral Data of Hingalganj
Assembly Constituency (Vidhan Sabha)

West Bengal
Assembly FactbookTM
Hingalganj Assembly Constituency



Hingalganj Vidhan Sabha

Editor & Director

Dr. R.K. Thukral

Research Editor

Dr. Shafeeq Rahman

**Compiled, Researched and Published by
Datanet India Pvt. Ltd.**

D-100, 1st Floor,

Okhla Industrial Area, Phase-I,
New Delhi- 110020.

Ph.: 91-11- 43580781-84

Email : support@indiastatpublications.com

Website : www.indiastatelections.com

Online Book Store :

www.indiastatpublications.com

Report No. : AFB/WB-126-0125

ISBN : 978-93-5293-668-7

First Edition : January, 2018

Eighth Updated Edition : January, 2025

Price : Rs. 11500/-

US\$ 310

© Datanet India Pvt. Ltd.

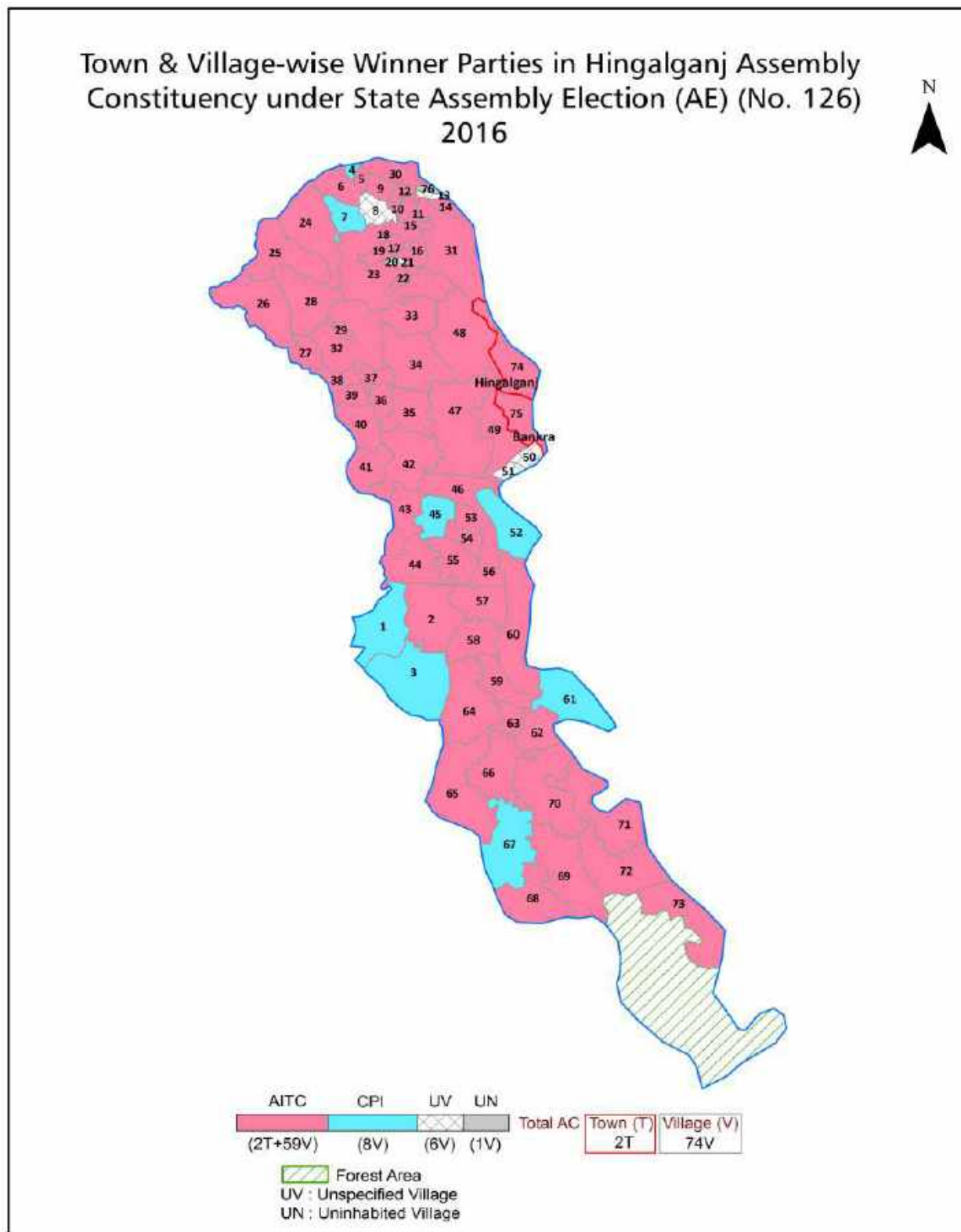
All rights reserved. No part of this book may be reproduced, stored in a retrieval system or transmitted in any form or by any means, mechanical photocopying, photographing, scanning, recording or otherwise without the prior written permission of the publisher. Please refer to Disclaimer at page no. 169 for the use of this publication.

Printed in India

Contents

No.	Particulars	Page No.
	Introduction	
1	Assembly Constituency - (Vidhan Sabha) at a Glance Features of Assembly as per Delimitation Commission of India (2008)	1-2
	Location and Political Maps	
2	Location Map Boundaries of Assembly Constituency - (Vidhan Sabha) in District Boundaries of Assembly Constituency under Parliamentary Constituency - (Lok Sabha) Town & Village-wise Winner Parties- 2024, 2021, 2019, 2016, 2014, 2011 and 2009	3-10
	Administrative Setup (2011)	
3	District Sub-district Towns Villages Inhabited Villages Uninhabited Villages Village Panchayat Intermediate Panchayat	11-15
	Demographics (2011)	
4	Population Households Rural/Urban Population Towns and Villages by Population Size Sex Ratio (Total & 0-6 Years) Religious Population Social Population Literacy Rate	16-17
	Electoral Features	
5	Important Dates of Last Elections Held Electors by Gender Service Electors Voters Voters Turnout Polling Stations & Average Number of Electors per Polling Station Electors by Age Group Present Elected Representatives	18-23
	Historical Summary Election Results	
6	Vote Share of Major Parties Winning Margin (Number & Percentage) Polarity of Parties Summary Result of Assembly Segment of Parliamentary Elections 2024, 2019, 2014, 2009, 2004 and 1999 Summary Result of Assembly Elections 2021, 2016, 2011, 2006, 2001, 1996, 1991, 1987, 1982, 1977, 1972, 1971, 1969 and 1967	24-46
	Polling Station Level Election Results	
7	Name and Number of Polling Station 2024, 2021, 2019, 2016, 2014, 2011 and 2009 Polling Station-wise Electors, Voters & Voters Turnout 2024, 2021, 2019, 2016, 2014, 2011 and 2009 Polling Station wise Elections Results 2024, 2021, 2019, 2016, 2014, 2011 and 2009	47-149
	Share of Assembly Constituency	
8	Share of Assembly Constituency - (Vidhan Sabha) in State, District and Parliamentary Constituency - (Lok Sabha)	150
	Socio-Economic Amenities (2011)	
9	Access to Administrative Units Agricultural, Manufacturing and Industrial Commodities Demographic Indicators Education Health & Manpower Drinking Water Supply Sanitation Entertainment and Recreations Infrastructure Power Food Allocation Distribution and Marketing of Agriculture Commodities Infrastructure Transport and Road Infrastructure Communication Banking and Financial Services Land Use Irrigation Source	152-166
10	Abbreviation & Sources	167-168
11	Disclaimer	169

Location & Political Map



Administrative Setup

List of Village Panchayat & Intermediate Panchayat (Block) Name - 2011

Village Name	Village Panchayat Name	Intermediate Panchayat Name
Ambaria	Sandelerbil	Hingalganj
Amrulgachha	Patlikhanpur	Hasnabad
Angnara	Hasnabad	Hasnabad
Bainara	Rupamari	Hingalganj
Baliadanga	Patlikhanpur	Hasnabad
Bankra Dobar	Sandelerbil	Hingalganj
Banstala	Rupamari	Hingalganj
Barunhat	Barunhat Rameswarpur	Hasnabad
Bedemari	Bhabanipur-II	Hasnabad
Bena	Patlikhanpur	Hasnabad
Bezpatli	Patlikhanpur	Hasnabad
Bhandarkhali	Dulduli	Hingalganj
Bhurkunda	Bhabanipur-I	Hasnabad
Bispur	Bishpur	Hingalganj
Chak Khanpukur	Hasnabad	Hasnabad
Chak Patli	Patlikhanpur	Hasnabad
Chak Tengramari	Hasnabad	Hasnabad
Chanpatala	Barunhat Rameswarpur	Hasnabad
Char Narayanpur	Hasnabad	Hasnabad
Charalkhali	Sahebkhali	Hingalganj
Chhota Sahebkhali	Dulduli	Hingalganj
Deuli	Sahebkhali	Hingalganj
Dhanikhali	Bishpur	Hingalganj
Dharam Baria	Bishpur	Hingalganj
Dulduli	Dulduli	Hingalganj
Durgapur Baylani	Bishpur	Hingalganj
Ghoshalati	Bhabanipur-II	Hasnabad
Ghuni	Patlikhanpur	Hasnabad
Hasnabad	Hasnabad	Hasnabad

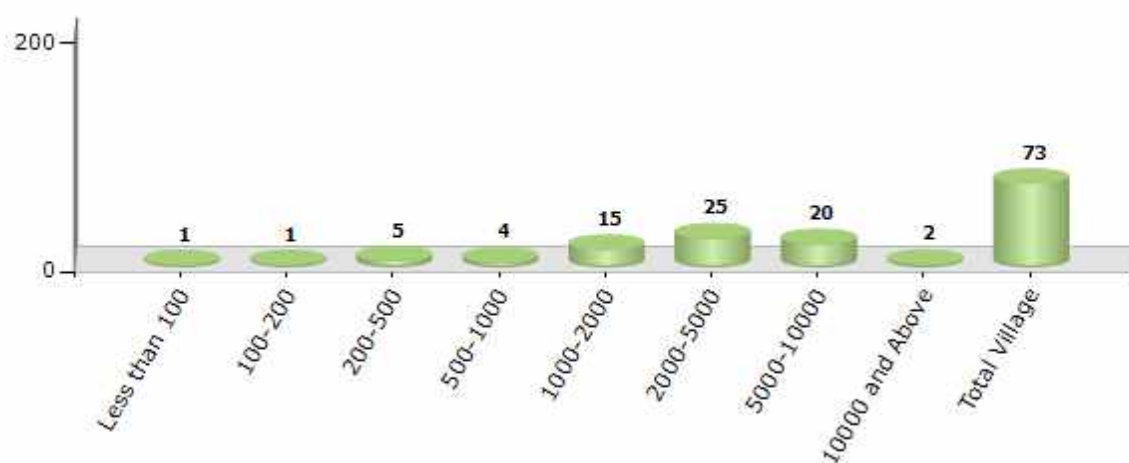
Contd....

Demographics

Number of Villages by Population Size - 2011

Less than 100	100-200	200-500	500-1000	1000-2000	2000-5000	5000-10000	10000 and Above	Total Village
1	1	5	4	15	25	20	2	73

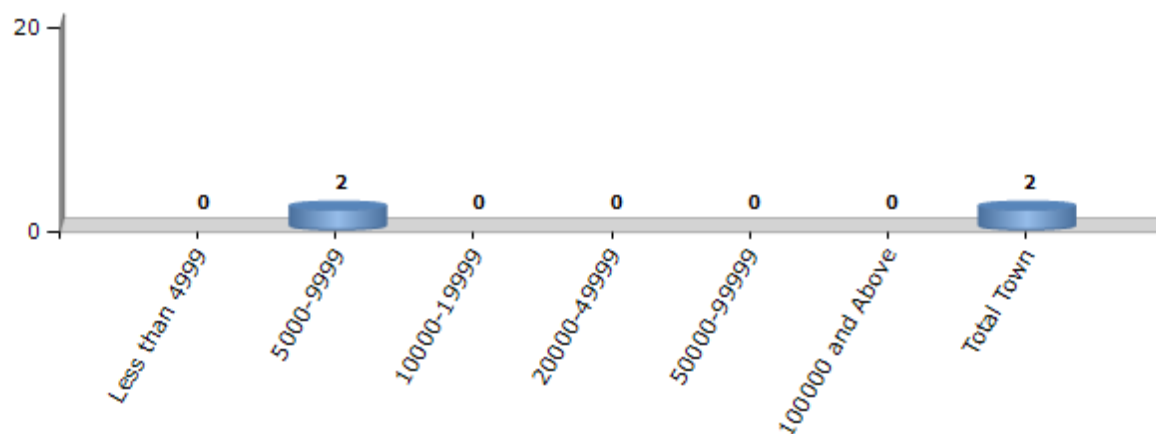
Number of Villages by Population Size - 2011



Number of Towns by Population Size - 2011

Less than 4999	5000-9999	10000-19999	20000-49999	50000-99999	100000 and Above	Total Town
0	2	0	0	0	0	2

Number of Towns by Population Size - 2011



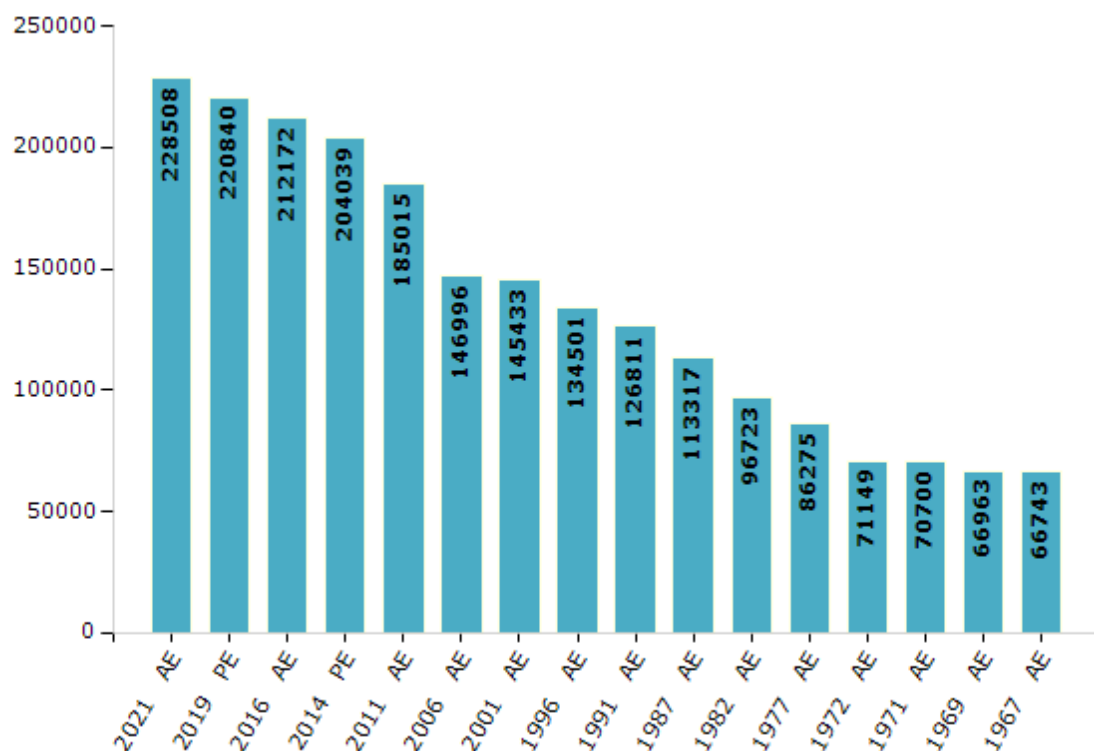
Electoral Features

Electors by Male & Female

Year	Male	Female	Others	Total
2021 AE	117333	111172	3	228508
2019 PE	113681	107156	3	220840
2016 AE	109584	102585	3	212172
2014 PE	105699	98338	2	204039
2011 AE	96588	88427	0	185015
2009 PE	-	-	-	-
2006 AE	77156	69840	-	146996
2004 PE	-	-	-	-
2001 AE	75643	69790	-	145433
1999 PE	-	-	-	-
1996 AE	67880	66621	-	134501

Year	Male	Female	Others	Total
1991 AE	64874	61937	-	126811
1987 AE	57848	55469	-	113317
1982 AE	50453	46270	-	96723
1977 AE	46848	39427	-	86275
1972 AE	38589	32560	-	71149
1971 AE	38289	32411	-	70700
1969 AE	36147	30816	-	66963
1967 AE	-	-	-	66743
1962 AE	-	-	-	-
1957 AE	-	-	-	-
1952 AE	-	-	-	-

Number of Electors



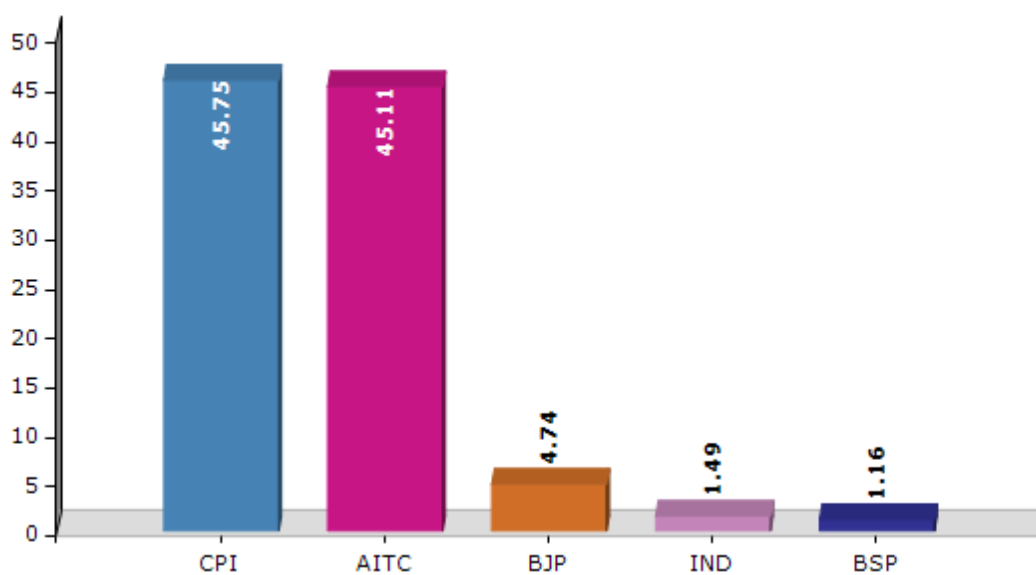
Note : AE : Assembly Election, PE : Assembly Segment of Parliamentary Election

Historical Summary Election Results

Summary Result of Assembly Election - 2011

Candidate Name	Party	Votes	Votes %
Anandamay Mandal	CPI	72741	45.75
Debes Mandal	AITC	71726	45.11
Rati Kanta Bauliya	BJP	7533	4.74
Parimal Mistri	IND	2368	1.49
Alipada Paik	BSP	1846	1.16
Sunil Mandal	PDCI	1727	1.09
Nirmal Kumar Biswas	RJNP	1046	0.66

Votes Percentage of Top Parties - 2011



Polling Station Level Election Results

Number and Name of Polling Stations (PS) (2016)

Number of Polling Stations	Name of Polling Stations	Number of Polling Stations	Name of Polling Stations
1	Muktarchak Fp School	22	Kalutala Sarat Chandra Smriti Vidyalaya (Room-2)
2	Sulkuni Fp School	23	Hasnabad F.P School
3	Benepota Fp School	24	Chak Khanpukur Fp School
4	Sulkuni Uttar Fp School (R-1)	25	Monoharpur Icds Center
5	Sulkuni Uttar Fp School (R-2)	26	Chak Khanpukur State Plan Fp School
6	Paschim Bhurkunda Fp School (R-1)	27	Rameswarpur Neheru Vidyaniketan
7	Paschim Bhurkunda Fp School (R-2)	28	Dakshin Rameswarpur Fp School
8	Bhawanipur Srimanta Jubilee Institution	29	Champatala Fp School
9	Dk.Sulkuni Adarsha Prymari Vidhyalaya	30	Kharur Fp School
10	Biplobi Sukanta S.S.K	31	Champatala Uttar Barunhat Fp School
11	Uttar Bhurkunda Fp School	32	Rameswarpur Adarsha Uchha Vidyalaya
12	Angnara Tangramari Fp School (Room-1)	33	Sutirati Sardarpara Fp School
13	Tangramari Ssk	34	Pashchim Barunhat Fp School
14	Angnara Amar Smriti Fp School	35	Madhya Barunhat Fp School
15	Hasnabad Dp Institution (R-1)	36	Majhipara Sukanta S.S.K
16	Hasnabad Dp Institution (R-2)	37	Tangra Tarapara Fp School (Room-1)
17	Rajnagar F.P School	38	Barunhat Uchha Vidhyalaya
18	Dakshin Simulia Fp School	39	Barunhat Fp School
19	Hasnabad Nagendra F.P School (Room-1)	40	Nibedita Ssk
20	Hasnabad Nagendra F.P School (Room-2)	41	Kaji Nazrul Ssk (R-1)
21	Kalutala Sarat Chandra Smriti Vidyalaya (Room-1)	42	Kaji Nazrul Ssk (R-2)

Contd....

Polling Station Level Election Results

Polling Station-wise Votes Secured by Overall Top Five Parties in Hingaljanj Assembly in Assembly Election (AE) under Basirhat Parliamentary Constituency in West Bengal (2016)

Number of Polling Station	Winner - Debes Mandal (AITC)	Runner-up - Anandamay Mandal (CPI)	3rd - Labanya Mondal (BJP)	4th - Gayen Ranjit (IND)	5th - Nitish Kumar Biswas (BSP)	NOTA	Other	Total Votes Secured
36	312	361	13	3	3	8	0	700
37	207	247	57	4	2	9	0	526
38	248	308	71	3	4	8	0	642
39	461	298	50	6	6	3	0	824
40	400	341	139	18	7	21	0	926
41	305	250	12	7	3	4	0	581
42	320	245	21	7	1	10	0	604
43	529	392	64	15	10	13	0	1023
44	792	220	23	5	11	7	0	1058
45	486	362	11	4	4	3	0	870
46	410	261	22	4	3	2	0	702
47	293	241	44	3	0	4	0	585
48	225	235	57	8	4	5	0	534
49	386	345	11	0	0	5	0	747
50	294	395	84	6	10	6	0	795
51	551	269	28	8	8	7	0	871
52	485	429	13	5	6	8	0	946
53	440	577	11	12	4	9	0	1053
54	240	204	2	1	1	5	0	453
55	540	263	16	19	4	9	0	851
56	220	183	83	0	1	5	0	492
57	325	225	14	5	8	5	0	582
58	434	320	5	13	5	13	0	790
59	580	267	16	2	12	8	0	885
60	319	449	30	8	10	6	0	822
61	441	287	17	8	5	7	0	765
62	195	104	26	6	4	1	0	336
63	455	323	16	13	4	5	0	816
64	246	233	51	9	5	3	0	547
65	578	48	51	8	7	2	0	694
66	692	159	103	18	11	28	0	1011
67	775	71	24	6	4	5	0	885
68	534	75	34	2	4	2	0	651
69	436	74	15	4	3	1	0	533
70	824	125	34	12	5	9	0	1009

Contd....

Polling Station Level Election Results

Winner, Runner-up and 3rd Party Position & Winning Margin According to Polling Stations in Hingalganj Assembly in Assembly Election (AE) under Basirhat Parliamentary Constituency in West Bengal (2016)

Polling Station Number	Winner Party	Winner Votes (%)	Runner-up Party	Runner-up Votes (%)	Winning Margin Votes (%)	Third Party	Third Party Votes (%)	Other Votes (%)
75	AITC	582 (77.6)	CPI	114 (15.2)	468 (62.4)	BJP	35 (4.67)	19 (2.53)
76	AITC	627 (84.73)	CPI	69 (9.32)	558 (75.41)	BJP	32 (4.32)	12 (1.62)
77	AITC	556 (82.01)	BJP	53 (7.82)	503 (74.19)	CPI	42 (6.19)	27 (3.98)
78	AITC	406 (50.06)	CPI	227 (27.99)	179 (22.07)	BJP	141 (17.39)	37 (4.56)
79	AITC	440 (47.31)	CPI	327 (35.16)	113 (12.15)	BJP	137 (14.73)	26 (2.8)
80	AITC	317 (54.84)	CPI	204 (35.29)	113 (19.55)	BJP	34 (5.88)	23 (3.98)
81	AITC	480 (50.69)	CPI	415 (43.82)	65 (6.87)	BJP	32 (3.38)	20 (2.11)
82	AITC	364 (46.91)	CPI	322 (41.49)	42 (5.42)	BJP	63 (8.12)	27 (3.48)
83	AITC	404 (58.13)	CPI	225 (32.37)	179 (25.76)	BJP	44 (6.33)	22 (3.17)
84	CPI	253 (51.01)	AITC	233 (46.98)	20 (4.03)	BJP	5 (1.01)	5 (1.01)
85	AITC	379 (61.43)	CPI	144 (23.34)	235 (38.09)	BJP	75 (12.16)	19 (3.08)
86	AITC	335 (49.63)	CPI	220 (32.59)	115 (17.04)	BJP	97 (14.37)	23 (3.41)
87	AITC	373 (48.01)	BJP	204 (26.25)	169 (21.76)	CPI	146 (18.79)	54 (6.95)
88	AITC	302 (66.52)	CPI	93 (20.48)	209 (46.04)	BJP	42 (9.25)	17 (3.74)
89	AITC	263 (53.35)	CPI	159 (32.25)	104 (21.1)	BJP	52 (10.55)	19 (3.85)
90	AITC	466 (57.11)	CPI	276 (33.82)	190 (23.29)	BJP	55 (6.74)	19 (2.33)
91	AITC	621 (59.54)	CPI	246 (23.59)	375 (35.95)	BJP	120 (11.51)	56 (5.37)
92	AITC	255 (57.3)	CPI	127 (28.54)	128 (28.76)	BJP	57 (12.81)	6 (1.35)
93	CPI	261 (50.58)	AITC	186 (36.05)	75 (14.53)	BJP	56 (10.85)	13 (2.52)
94	AITC	205 (46.59)	CPI	184 (41.82)	21 (4.77)	BJP	39 (8.86)	12 (2.73)
95	AITC	308 (58)	CPI	151 (28.44)	157 (29.56)	BJP	61 (11.49)	11 (2.07)
96	AITC	563 (64.79)	CPI	223 (25.66)	340 (39.13)	BJP	48 (5.52)	35 (4.03)
97	AITC	249 (48.63)	CPI	136 (26.56)	113 (22.07)	BJP	113 (22.07)	14 (2.73)
98	AITC	388 (49.87)	CPI	325 (41.77)	63 (8.1)	BJP	37 (4.76)	28 (3.6)
99	AITC	500 (57.54)	CPI	315 (36.25)	185 (21.29)	BJP	26 (2.99)	28 (3.22)
100	AITC	320 (47.69)	CPI	210 (31.3)	110 (16.39)	BJP	125 (18.63)	16 (2.38)
101	AITC	430 (61.34)	CPI	199 (28.39)	231 (32.95)	BJP	55 (7.85)	17 (2.43)
102	AITC	302 (59.1)	CPI	164 (32.09)	138 (27.01)	BJP	35 (6.85)	10 (1.96)
103	AITC	506 (63.49)	CPI	211 (26.47)	295 (37.02)	BJP	66 (8.28)	14 (1.76)
104	AITC	332 (59.71)	CPI	178 (32.01)	154 (27.7)	BJP	33 (5.94)	13 (2.34)
105	AITC	255 (46.11)	CPI	228 (41.23)	27 (4.88)	BJP	57 (10.31)	13 (2.35)
106	AITC	292 (52.61)	CPI	164 (29.55)	128 (23.06)	BJP	80 (14.41)	19 (3.42)
107	AITC	474 (52.32)	CPI	268 (29.58)	206 (22.74)	BJP	135 (14.9)	29 (3.2)
108	AITC	498 (52.42)	CPI	282 (29.68)	216 (22.74)	BJP	128 (13.47)	42 (4.42)
109	AITC	279 (53.86)	CPI	141 (27.22)	138 (26.64)	BJP	85 (16.41)	13 (2.51)
110	AITC	437 (52.4)	CPI	318 (38.13)	119 (14.27)	BJP	40 (4.8)	39 (4.68)
111	AITC	397 (53.79)	CPI	205 (27.78)	192 (26.01)	BJP	109 (14.77)	27 (3.66)

Contd....

Socio-Economic Amenities - Rural

Access to Education Facilities

Particulars	Number of Villages (% of Population)				
	Available	Not Available	If Not Available (Distance of Nearest Facility)		
			A	B	C
Govt. Primary School	67 (99)	6 (1)	0 (0)	0 (0)	0 (0)
Private Primary School	1 (0)	72 (100)	0 (0)	0 (0)	0 (0)
Govt. Middle School	37 (72)	36 (28)	18 (11)	4 (6)	4 (4)
Private Middle School	0 (0)	73 (100)	0 (0)	0 (0)	0 (0)
Govt. Secondary School	36 (74)	37 (26)	22 (16)	4 (2)	1 (1)
Private Secondary School	0 (0)	73 (100)	0 (0)	0 (0)	0 (0)
Govt. Senior Secondary School	20 (41)	53 (59)	23 (27)	9 (12)	8 (6)
Private Senior Secondary School	0 (0)	73 (100)	0 (0)	0 (0)	0 (0)
Govt. Arts and Science Degree College	0 (0)	73 (100)	2 (5)	24 (20)	31 (54)
Private Arts and Science Degree College	0 (0)	73 (100)	0 (0)	0 (0)	0 (0)
Govt. Engineering College	0 (0)	73 (100)	0 (0)	0 (0)	38 (43)
Private Engineering College	0 (0)	73 (100)	0 (0)	0 (0)	9 (16)
Govt. Medicine College	0 (0)	73 (100)	0 (0)	0 (0)	48 (60)
Private Medicine College	0 (0)	73 (100)	0 (0)	0 (0)	0 (0)
Govt. Management Institute	0 (0)	73 (100)	0 (0)	0 (0)	46 (57)
Private Management Institute	0 (0)	73 (100)	0 (0)	0 (0)	1 (2)
Govt. Polytechnic	0 (0)	73 (100)	0 (0)	0 (0)	48 (61)
Private Polytechnic	0 (0)	73 (100)	0 (0)	0 (0)	0 (0)
Govt. Vocational Training School/ITI	1 (2)	72 (98)	2 (5)	2 (2)	41 (49)
Private Vocational Training School/ITI	0 (0)	73 (100)	0 (0)	0 (0)	0 (0)
Govt. Non Formal Training Centre	1 (1)	72 (99)	0 (0)	1 (3)	32 (32)
Private Non Formal Training Centre	0 (0)	73 (100)	0 (0)	0 (0)	0 (0)
Govt. School For Disabled	0 (0)	73 (100)	0 (0)	0 (0)	42 (49)
Private School For Disabled	0 (0)	73 (100)	0 (0)	0 (0)	0 (0)
Government Others	9 (20)	64 (80)	0 (0)	0 (0)	0 (0)
Private Others	0 (0)	73 (100)	0 (0)	0 (0)	0 (0)

Note : Distance A : Less than 5 km; B : Between 5-10 km; C : 10+ km.; Source : Data Analysis is based on 2011 Census.

DISCLAIMER

The Terms of Use and Disclaimer of Datanet India Private Limited (hereinafter referred to as "Datanet") for use of this analysis report of **Hingalgarh Assembly Constituency (Hingalgarh Vidhan Sabha)** :-

1. **Assembly Factbook™** is a Registered Trade Mark owned by Datanet.
2. All the maps are sketched and graphical representation only and have not been drawn to the scale and also not to represent the actual geographical area or boundary of the unit.
3. The data for the aforesaid analysis is based on authentic sources and has been culled from the various publications of Census, CSO and NSSO for district and block level data, various central and state government departments, Central & State Elections Commissions and the concerned Returning Officers' releases, Electoral Rolls, Election results and allied publications, internal assessment, surveys, estimates and analysis. Therefore, certain adjustment of data at micro level may have been done to arrive closer to the macro data.
4. Data have been provided on an "As Is" and "As AVAILABLE" basis
5. The colours shown in the maps or diagram and charts of a particular party, alliance or AC are indicative and do not represent them.
6. This publication which includes maps, sheets, graphs and data would be the property under copyright of Datanet only. The user may use these for its internal study, analysis and research purposes. It's public display, re-selling or any commercial uses by the user are not allowed.
7. Datanet has taken due care and caution in compilation and processing of data and allied information, but does not guarantee the accuracy, adequacy or completeness of any information/analysis and will be not responsible for any errors or omissions or for the results obtained from the use of such information/analysis.
8. All the contents for the publication have been culled from various authentic sources and Datanet reasonably believes such sources to be reliable, but does not make any representations, express or implied as to the accuracy or fitness of use of such information. The information or contents of the information/analysis do not constitute advice and should not be relied upon in making (or refraining from making) any decision. Any reliance placed upon the information provided by Datanet is the sole responsibility and strictly at the user's risk.
9. In no event will Datanet be liable for any damages (including, without limitation, damages for loss of business projects, or loss of profits) arising in contract, tort or otherwise from the use of or inability to use any of its contents, or from any action taken (or refrained from being taken) as a result of using the analysis or any of its contents. Datanet its directors, owners, editors, officials, employees, distributor and agents or any associate will not be liable for any errors in the information contained or any consequences arising from the use of the contents of the provided information/analysis.
10. If any provision of these terms and conditions is held invalid or illegal or unenforceable for any reason by any court of competent jurisdiction, such provision shall be severed and the remainder of provisions of the terms and conditions shall continue in full force and effect as if the Term of Use had been executed with the invalid, illegal or unenforceable provision eliminated.
11. If there are any discrepancies in the information provided, please bring it to attention of Datanet for suitable rectification measures.

Buy Online This Complete Book At
Datanet India eBooks Store

www.indiastatpublications.com

or go directly at

[http://www.indiastatpublications.com/
Assembly_factbook/West_Bengal/Basirhat/ Hingalganj](http://www.indiastatpublications.com/Assembly_factbook/West_Bengal/Basirhat/Hingalganj)

 **india**stat**elections**

