



West Bengal

Assembly Factbook™

Minakhan Assembly Constituency



Key Electoral Data of Minakhan
Assembly Constituency (Vidhan Sabha)

West Bengal
Assembly FactbookTM
Minakhan Assembly Constituency



Minakhan Vidhan Sabha

Editor & Director

Dr. R.K. Thukral

Research Editor

Dr. Shafeeq Rahman

Compiled, Researched and Published by

Datanet India Pvt. Ltd.

D-100, 1st Floor,

Okhla Industrial Area, Phase-I,

New Delhi- 110020.

Ph.:91-11-43580781-84

Email : support@indiastatpublications.com

Website : www.indiastatelections.com

Online Book Store :

www.indiastatpublications.com

Report No. : AFB/WB-122-0125

ISBN : 978-93-5293-744-8

First Edition : January, 2018

Eighth Updated Edition : January, 2025

Price : Rs. 11500/-

US\$ 310

© **Datanet India Pvt. Ltd.**

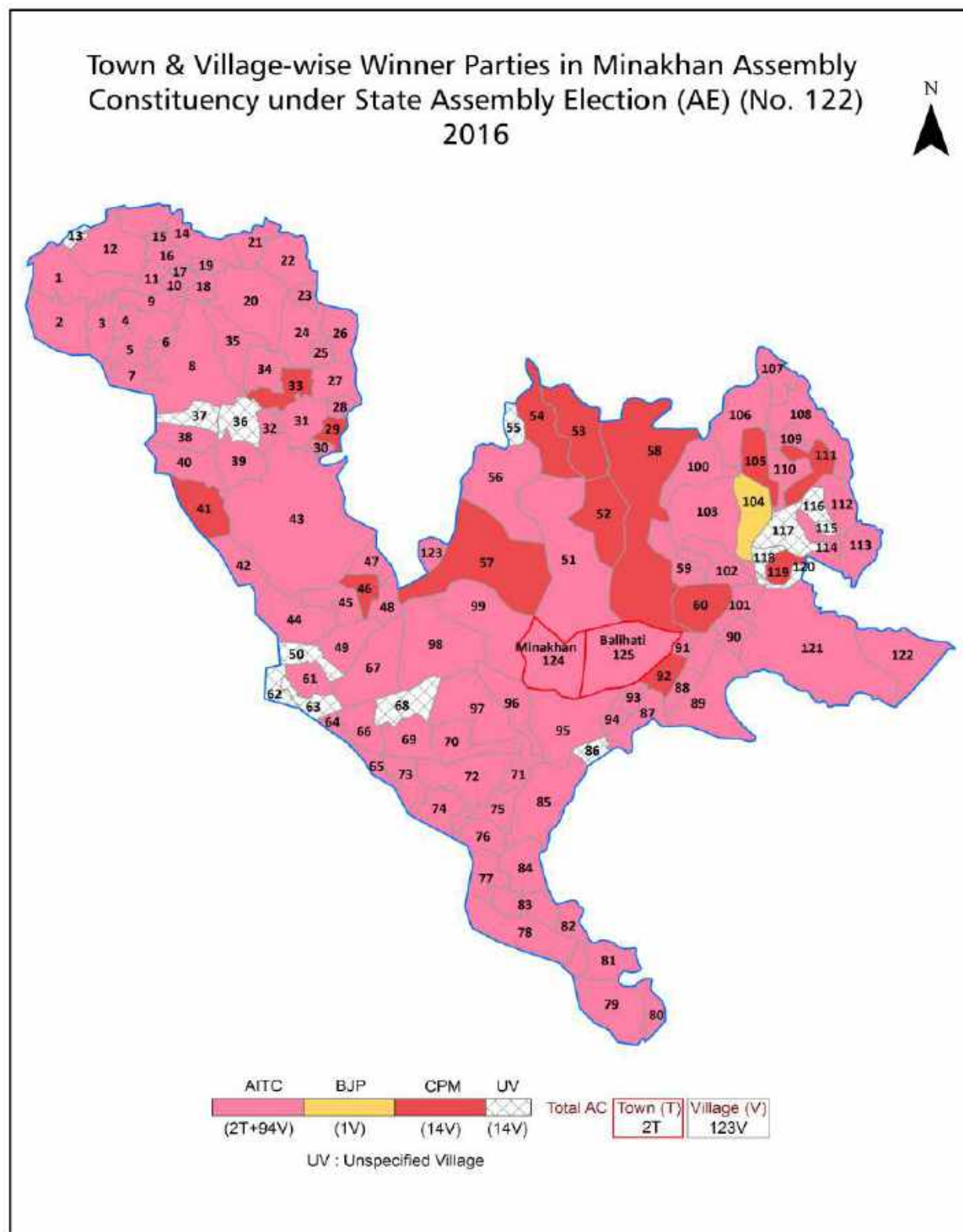
All rights reserved. No part of this book may be reproduced, stored in a retrieval system or transmitted in any form or by any means, mechanical photocopying, photographing, scanning, recording or otherwise without the prior written permission of the publisher. Please refer to Disclaimer at page no. 145 for the use of this publication.

Printed in India

Contents

No.	Particulars	Page No.
	Introduction	
1	Assembly Constituency - (Vidhan Sabha) at a Glance Features of Assembly as per Delimitation Commission of India (2008)	1-2
	Location and Political Maps	
2	Location Map Boundaries of Assembly Constituency - (Vidhan Sabha) in District Boundaries of Assembly Constituency under Parliamentary Constituency - (Lok Sabha) Town & Village-wise Winner Parties- 2024, 2021, 2019, 2016, 2014, 2011 and 2009	3-10
	Administrative Setup (2011)	
3	District Sub-district Towns Villages Inhabited Villages Uninhabited Villages Village Panchayat Intermediate Panchayat	11-17
	Demographics (2011)	
4	Population Households Rural/Urban Population Towns and Villages by Population Size Sex Ratio (Total & 0-6 Years) Religious Population Social Population Literacy Rate	18-19
	Electoral Features	
5	Important Dates of Last Elections Held Electors by Gender Service Electors Voters Voters Turnout Polling Stations & Average Number of Electors per Polling Station Electors by Age Group Present Elected Representatives	20-25
	Historical Summary Election Results	
6	Vote Share of Major Parties Winning Margin (Number & Percentage) Polarity of Parties Summary Result of Assembly Segment of Parliamentary Elections 2024, 2019, 2014 and 2009 Summary Result of Assembly Elections 2021, 2016 and 2011	26-35
	Polling Station Level Election Results	
7	Name and Number of Polling Station 2024, 2021, 2019, 2016, 2014, 2011 and 2009 Polling Station-wise Electors, Voters & Voters Turnout 2024, 2021, 2019, 2016, 2014, 2011 and 2009 Polling Station wise Elections Results 2024, 2021, 2019, 2016, 2014, 2011 and 2009	36-125
	Share of Assembly Constituency	
8	Share of Assembly Constituency - (Vidhan Sabha) in State, District and Parliamentary Constituency - (Lok Sabha)	126
	Socio-Economic Amenities (2011)	
9	Access to Administrative Units Agricultural, Manufacturing and Industrial Commodities Demographic Indicators Education Health & Manpower Drinking Water Supply Sanitation Entertainment and Recreations Infrastructure Power Food Allocation Distribution and Marketing of Agriculture Commodities Infrastructure Transport and Road Infrastructure Communication Banking and Financial Services Land Use Irrigation Source	128-142
10	Abbreviation & Sources	143-144
11	Disclaimer	145

Location & Political Map



Administrative Setup

List of Village Panchayat & Intermediate Panchayat (Block) Name - 2011

Village Name	Village Panchayat Name	Intermediate Panchayat Name
Akandabaria	Bakjuri	Haroa
Amadpur	Chaital	Minakhan
Andulia	Kulti	Haroa
Atpukur	Atpukur	Minakhan
Bachhra	Mohanpur	Minakhan
Bachhra Abad	Mohanpur	Minakhan
Baganati	Sonapukur Sankarpur	Haroa
Bagchar	Champali	Minakhan
Bagchar Abad	Mohanpur	Minakhan
Baidyerati	Dhuturdaha	Minakhan
Bakjuri	Bakjuri	Haroa
Baligari	Minakhan	Minakhan
Baltia	Sonapukur Sankarpur	Haroa
Bamanpukuria	Bamanpukur	Minakhan
Bargan Gopalpur	Dhuturdaha	Minakhan
Baroj	Sonapukur Sankarpur	Haroa
Baukhola	Kumarjole	Minakhan
Behari (P)	Atpukur	Haroa
Bhatka	Kumarjole	Minakhan
Bhayda	Bakjuri	Haroa
Chaital	Chaital	Minakhan
Chak Ahammadpur	Minakhan	Minakhan
Chanpali	Champali	Minakhan
Chanpali Abad	Champali	Minakhan
Chatra	Sonapukur Sankarpur	Haroa
Chauhata	Halipur	Haroa
Chutkia Radhanagar	Dhuturdaha	Minakhan
Debdol	Minakhan	Minakhan
Debitala	Dhuturdaha	Minakhan

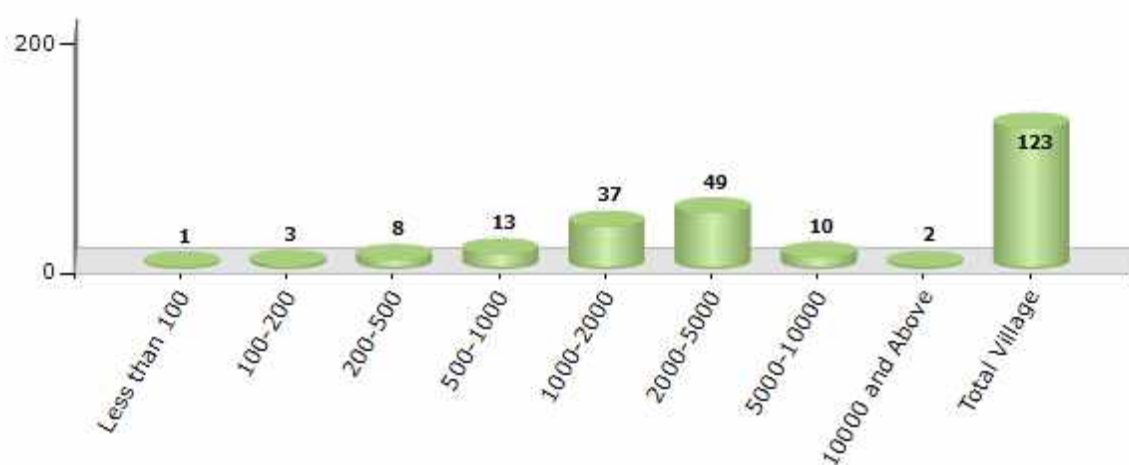
Contd....

Demographics

Number of Villages by Population Size - 2011

Less than 100	100-200	200-500	500-1000	1000-2000	2000-5000	5000-10000	10000 and Above	Total Village
1	3	8	13	37	49	10	2	123

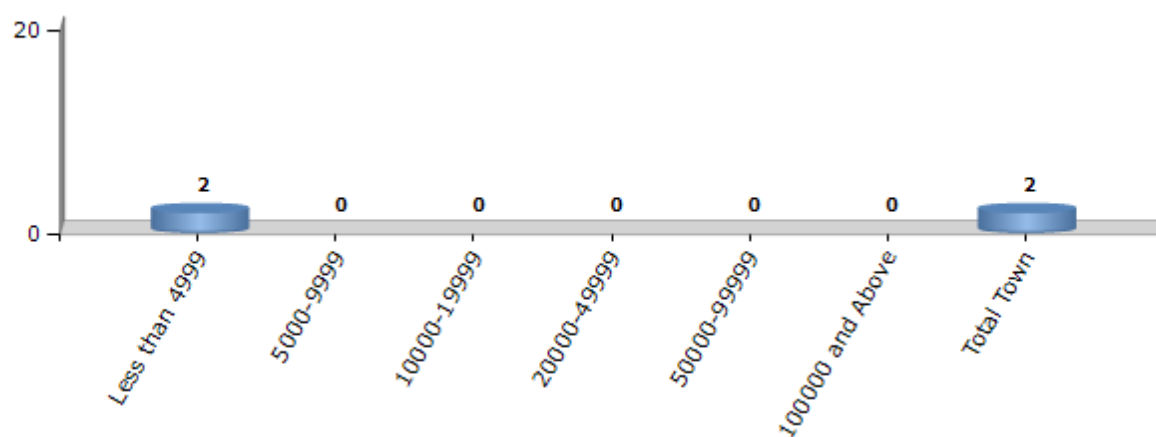
Number of Villages by Population Size - 2011



Number of Towns by Population Size - 2011

Less than 4999	5000-9999	10000-19999	20000-49999	50000-99999	100000 and Above	Total Town
2	0	0	0	0	0	2

Number of Towns by Population Size - 2011



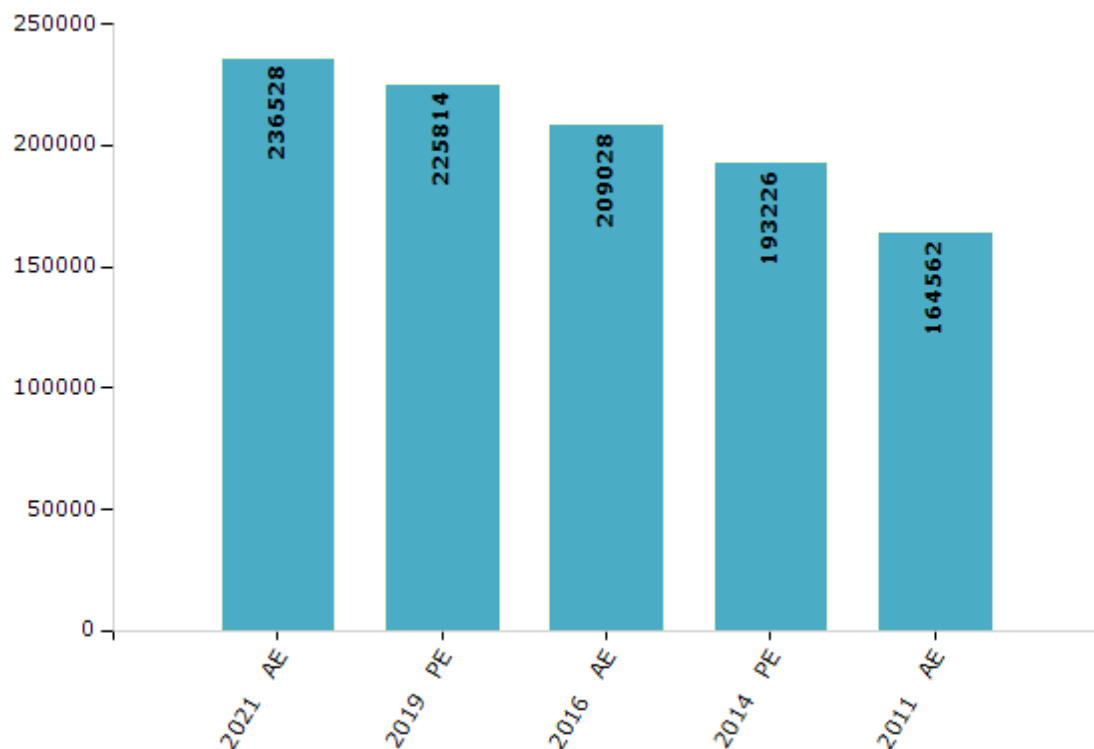
Electoral Features

Electors by Male & Female

Year	Male	Female	Others	Total
2021 AE	122450	114075	3	236528
2019 PE	117348	108461	5	225814
2016 AE	109588	99438	2	209028
2014 PE	102471	90752	3	193226
2011 AE	87605	76957	0	164562
2009 PE	-	-	-	-
2006 AE	-	-	-	-
2004 PE	-	-	-	-
2001 AE	-	-	-	-
1999 PE	-	-	-	-
1996 AE	-	-	-	-

Year	Male	Female	Others	Total
1991 AE	-	-	-	-
1987 AE	-	-	-	-
1982 AE	-	-	-	-
1977 AE	-	-	-	-
1972 AE	-	-	-	-
1971 AE	-	-	-	-
1969 AE	-	-	-	-
1967 AE	-	-	-	-
1962 AE	-	-	-	-
1957 AE	-	-	-	-
1952 AE	-	-	-	-

Number of Electors



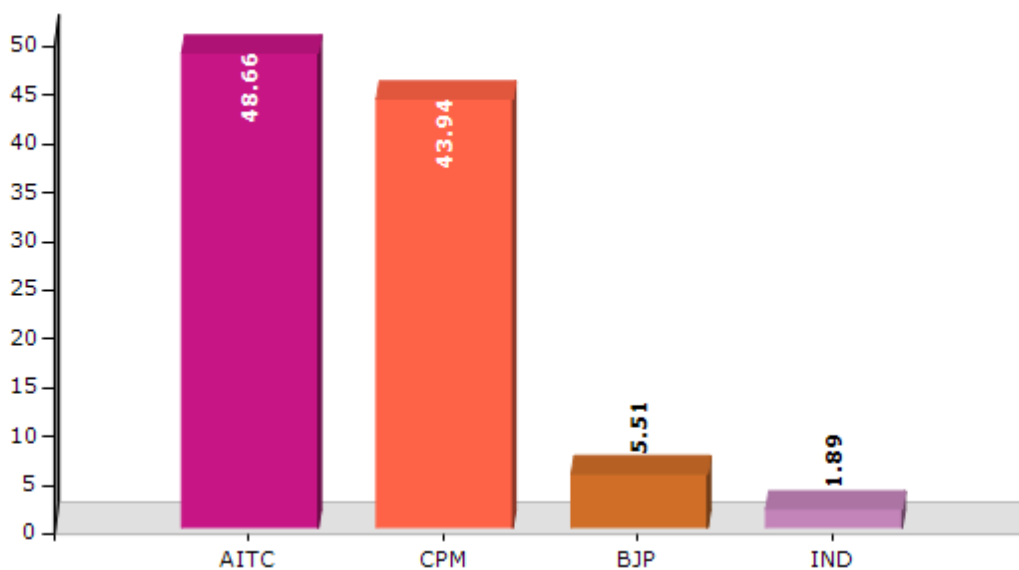
Note : AE : Assembly Election, PE : Assembly Segment of Parliamentary Election

Historical Summary Election Results

Summary Result of Assembly Election - 2011

Candidate Name	Party	Votes	Votes %
Usha Rani Mondal	AITC	73533	48.66
Dilip Roy	CPM	66397	43.94
Bhabesh Patra	BJP	8323	5.51
Ajit Pramanik	IND	2849	1.89

Votes Percentage of Top Parties - 2011



Polling Station Level Election Results

Number and Name of Polling Stations (PS) (2016)

Number of Polling Stations	Name of Polling Stations	Number of Polling Stations	Name of Polling Stations
1	Kharupala F.P.S., R1	22	Chouhata Adarshya Vidhyapith (Hs), R1
2	Kharupala F.P.S., R2	23	Chouhata Adarshya Vidhyapith (Hs), R2
3	Kharupala Msk	24	Mukundapur Ssk
4	Purba Kharupala Fps, R1	25	Khalisadi Pairagacha Fps
5	Purba Kharupala Fps, R2	26	Goalpota Fps
6	Baro Bokjuri Fps, R1	27	Andulia Fps, R1
7	Baro Bokjuri Fps, R2	28	Andulia Fps, R2
8	Akandaberia Hs, R1	29	Goalpota Icbs Centre
9	Akandaberia Hs, R2	30	Goalpota Ashurpally Ssk
10	Paschim Vhoyda Fps, R1	31	Paschim Khalisadi Ssk
11	Paschim Vhoyda Fps, R2	32	Salipur High School (H.S), R-1
12	Purba Vhoyda Fps	33	Salipur High School (H.S), R-2
13	Kabi Sahadath Hossain Smriti F.P.S	34	Salipur Haripur Fps
14	Majampur Fps, R1	35	Salipur Fps, R1
15	Majampur Fps, R2	36	Salipur Fps, R2
16	Majampur Khalpara Ssk, R1	37	Kismat Janardanpur Jr. Basic School
17	Majampur Khalpara Ssk, R2	38	Khalisadi Icbs Centre
18	Jhinkia Fps, R-1	39	Talberia Jn. High School
19	Jhinkia Fps, R-2	40	Dakshin Kankuria Fps, R1
20	Metoti Fps	41	Dakshin Kankuria Fps, R2
21	Kumarpukur Fps	42	Gorainagar Fps R-2

Contd....

Polling Station Level Election Results

Polling Station-wise Votes Secured by Overall Top Five Parties in Minakhan Assembly in Assembly Election (AE) under Basirhat Parliamentary Constituency in West Bengal (2016)

Number of Polling Station	Winner - Usha Rani Mondal (AITC)	Runner-up - Dinabandhu Mondal (CPM)	3rd - Jayanta Mondal (BJP)	4th - Krishna Kinkar Das (BSP)	5th - ()	NOTA	Other	Total Votes Secured
36	501	394	18	23		20		956
37	342	129	61	5		13		550
38	406	304	130	20		43		903
39	501	409	19	8		14		951
40	553	425	51	21		21		1071
41	256	200	79	17		11		563
42	599	288	32	30		18		967
43	434	221	12	6		1		674
44	480	262	30	23		8		803
45	566	300	53	45		12		976
46	421	369	33	27		25		875
47	639	321	19	24		18		1021
48	481	227	15	17		15		755
49	378	156	7	11		4		556
50	532	315	19	14		11		891
51	422	464	18	22		15		941
52	448	308	26	14		22		818
53	165	235	19	17		12		448
54	374	265	33	23		12		707
55	541	335	34	14		10		934
56	688	195	16	16		8		923
57	263	180	29	7		9		488
58	352	189	26	18		13		598
59	265	211	27	5		6		514
60	498	280	89	21		15		903
61	591	316	80	17		20		1024
62	439	253	24	23		19		758
63	482	337	33	22		21		895
64	458	449	99	24		18		1048
65	368	186	53	11		12		630
66	402	497	37	19		27		982
67	526	543	29	35		35		1168
68	637	307	63	18		28		1053
69	232	213	31	18		16		510
70	570	157	58	19		14		818

Contd....

Polling Station Level Election Results

Winner, Runner-up and 3rd Party Position & Winning Margin According to Polling Stations in Minakhan Assembly in Assembly Election (AE) under Basirhat Parliamentary Constituency in West Bengal (2016)

Polling Station Number	Winner Party	Winner Votes (%)	Runner-up Party	Runner-up Votes (%)	Winning Margin Votes (%)	Third Party	Third Party Votes (%)	Other Votes (%)
75	AITC	228 (50)	CPM	154 (33.77)	74 (16.23)	BJP	48 (10.53)	26 (5.7)
76	CPM	544 (44.01)	AITC	501 (40.53)	43 (3.48)	BJP	101 (8.17)	90 (7.28)
77	AITC	613 (56.65)	CPM	312 (28.84)	301 (27.81)	BJP	97 (8.96)	60 (5.55)
78	AITC	517 (57.89)	CPM	266 (29.79)	251 (28.1)	BJP	47 (5.26)	63 (7.05)
79	CPM	352 (58.47)	AITC	220 (36.54)	132 (21.93)	BJP	15 (2.49)	15 (2.49)
80	CPM	302 (48.79)	AITC	278 (44.91)	24 (3.88)	BSP	15 (2.42)	24 (3.88)
81	AITC	463 (59.36)	CPM	172 (22.05)	291 (37.31)	BJP	94 (12.05)	51 (6.54)
82	AITC	434 (62)	CPM	195 (27.86)	239 (34.14)	BJP	42 (6)	29 (4.14)
83	AITC	377 (44.46)	CPM	352 (41.51)	25 (2.95)	BJP	72 (8.49)	47 (5.54)
84	AITC	397 (49.5)	CPM	341 (42.52)	56 (6.98)	BJP	42 (5.24)	22 (2.74)
85	AITC	553 (54.54)	CPM	384 (37.87)	169 (16.67)	BJP	52 (5.13)	25 (2.47)
86	AITC	336 (56.19)	CPM	231 (38.63)	105 (17.56)	BJP	17 (2.84)	14 (2.34)
87	AITC	429 (49.71)	CPM	348 (40.32)	81 (9.39)	BJP	56 (6.49)	30 (3.48)
88	AITC	446 (39.86)	CPM	435 (38.87)	11 (0.99)	BJP	200 (17.87)	38 (3.4)
89	CPM	462 (48.33)	AITC	316 (33.05)	146 (15.28)	BJP	130 (13.6)	48 (5.02)
90	CPM	251 (45.72)	AITC	241 (43.9)	10 (1.82)	BJP	43 (7.83)	14 (2.55)
91	CPM	327 (46.51)	AITC	284 (40.4)	43 (6.11)	BJP	59 (8.39)	33 (4.69)
92	AITC	301 (50.33)	CPM	232 (38.8)	69 (11.53)	BJP	39 (6.52)	26 (4.35)
93	AITC	316 (53.65)	CPM	211 (35.82)	105 (17.83)	BJP	47 (7.98)	15 (2.55)
94	AITC	624 (75.36)	CPM	171 (20.65)	453 (54.71)	BJP	16 (1.93)	17 (2.05)
95	AITC	498 (77.81)	CPM	94 (14.69)	404 (63.12)	BJP	26 (4.06)	22 (3.44)
96	AITC	335 (51.15)	CPM	263 (40.15)	72 (11)	BJP	47 (7.18)	10 (1.53)
97	AITC	369 (51.68)	CPM	268 (37.54)	101 (14.14)	BJP	61 (8.54)	16 (2.24)
98	AITC	720 (72.87)	CPM	223 (22.57)	497 (50.3)	BJP	23 (2.33)	22 (2.23)
99	AITC	434 (77.36)	CPM	97 (17.29)	337 (60.07)	BSP	10 (1.78)	20 (3.57)
100	AITC	769 (75.84)	CPM	147 (14.5)	622 (61.34)	BSP	38 (3.75)	60 (5.92)
101	AITC	433 (75.96)	CPM	106 (18.6)	327 (57.36)	BJP	20 (3.51)	11 (1.93)
102	AITC	431 (61.48)	CPM	221 (31.53)	210 (29.95)	BJP	22 (3.14)	27 (3.85)
103	AITC	595 (51.92)	CPM	254 (22.16)	341 (29.76)	BJP	232 (20.24)	65 (5.67)
104	AITC	473 (51.92)	CPM	312 (34.25)	161 (17.67)	BJP	96 (10.54)	30 (3.29)
105	AITC	331 (45.34)	CPM	297 (40.68)	34 (4.66)	BJP	67 (9.18)	35 (4.79)
106	AITC	247 (48.91)	CPM	207 (40.99)	40 (7.92)	BJP	32 (6.34)	19 (3.76)
107	AITC	390 (45.67)	BJP	226 (26.46)	164 (19.21)	CPM	193 (22.6)	45 (5.27)
108	CPM	177 (36.88)	AITC	164 (34.17)	13 (2.71)	BJP	105 (21.88)	34 (7.08)
109	AITC	280 (39.83)	CPM	223 (31.72)	57 (8.11)	BJP	177 (25.18)	23 (3.27)
110	AITC	548 (48.32)	CPM	478 (42.15)	70 (6.17)	BJP	65 (5.73)	43 (3.79)
111	CPM	410 (47.73)	AITC	364 (42.37)	46 (5.36)	BJP	37 (4.31)	48 (5.59)

Contd....

Socio-Economic Amenities - Rural

Access to Education Facilities

Particulars	Number of Villages (% of Population)				
	Available	Not Available	If Not Available (Distance of Nearest Facility)		
			A	B	C
Govt. Primary School	100 (92)	23 (8)	0 (0)	0 (0)	0 (0)
Private Primary School	1 (1)	122 (99)	0 (0)	0 (0)	0 (0)
Govt. Middle School	38 (39)	85 (61)	47 (28)	9 (10)	0 (0)
Private Middle School	2 (2)	121 (98)	1 (0)	0 (0)	0 (0)
Govt. Secondary School	19 (24)	104 (76)	67 (48)	17 (14)	1 (0)
Private Secondary School	0 (0)	123 (100)	0 (0)	0 (0)	0 (0)
Govt. Senior Secondary School	14 (19)	109 (81)	58 (41)	27 (25)	1 (0)
Private Senior Secondary School	0 (0)	123 (100)	1 (0)	0 (0)	0 (0)
Govt. Arts and Science Degree College	1 (1)	122 (99)	2 (3)	28 (21)	70 (57)
Private Arts and Science Degree College	0 (0)	123 (100)	0 (0)	0 (0)	2 (2)
Govt. Engineering College	0 (0)	123 (100)	0 (0)	0 (0)	59 (49)
Private Engineering College	0 (0)	123 (100)	0 (0)	0 (0)	22 (16)
Govt. Medicine College	0 (0)	123 (100)	0 (0)	1 (1)	79 (64)
Private Medicine College	0 (0)	123 (100)	0 (0)	0 (0)	1 (1)
Govt. Management Institute	0 (0)	123 (100)	0 (0)	0 (0)	69 (56)
Private Management Institute	0 (0)	123 (100)	0 (0)	0 (0)	11 (9)
Govt. Polytechnic	0 (0)	123 (100)	0 (0)	0 (0)	73 (59)
Private Polytechnic	0 (0)	123 (100)	0 (0)	0 (0)	9 (7)
Govt. Vocational Training School/ITI	3 (5)	120 (95)	0 (0)	0 (0)	64 (46)
Private Vocational Training School/ITI	0 (0)	123 (100)	0 (0)	0 (0)	1 (1)
Govt. Non Formal Training Centre	0 (0)	123 (100)	1 (1)	0 (0)	30 (25)
Private Non Formal Training Centre	0 (0)	123 (100)	3 (3)	9 (3)	18 (16)
Govt. School For Disabled	1 (1)	122 (99)	2 (3)	0 (0)	50 (39)
Private School For Disabled	0 (0)	123 (100)	3 (3)	9 (3)	6 (6)
Government Others	12 (13)	111 (87)	0 (0)	0 (0)	0 (0)
Private Others	2 (3)	121 (97)	0 (0)	0 (0)	0 (0)

Note : Distance A : Less than 5 km; B : Between 5-10 km; C : 10+ km.; Source : Data Analysis is based on 2011 Census.

DISCLAIMER

The Terms of Use and Disclaimer of Datanet India Private Limited (hereinafter referred to as "Datanet") for use of this analysis report of **Minakhan Assembly Constituency (Minakhan Vidhan Sabha)** :-

1. **Assembly Factbook™** is a Registered Trade Mark owned by Datanet.
2. All the maps are sketched and graphical representation only and have not been drawn to the scale and also not to represent the actual geographical area or boundary of the unit.
3. The data for the aforesaid analysis is based on authentic sources and has been culled from the various publications of Census, CSO and NSSO for district and block level data, various central and state government departments, Central & State Elections Commissions and the concerned Returning Officers' releases, Electoral Rolls, Election results and allied publications, internal assessment, surveys, estimates and analysis. Therefore, certain adjustment of data at micro level may have been done to arrive closer to the macro data.
4. Data have been provided on an "As Is" and "As AVAILABLE" basis
5. The colours shown in the maps or diagram and charts of a particular party, alliance or AC are indicative and do not represent them.
6. This publication which includes maps, sheets, graphs and data would be the property under copyright of Datanet only. The user may use these for its internal study, analysis and research purposes. It's public display, re-selling or any commercial uses by the user are not allowed.
7. Datanet has taken due care and caution in compilation and processing of data and allied information, but does not guarantee the accuracy, adequacy or completeness of any information/analysis and will be not responsible for any errors or omissions or for the results obtained from the use of such information/analysis.
8. All the contents for the publication have been culled from various authentic sources and Datanet reasonably believes such sources to be reliable, but does not make any representations, express or implied as to the accuracy or fitness of use of such information. The information or contents of the information/analysis do not constitute advice and should not be relied upon in making (or refraining from making) any decision. Any reliance placed upon the information provided by Datanet is the sole responsibility and strictly at the user's risk.
9. In no event will Datanet be liable for any damages (including, without limitation, damages for loss of business projects, or loss of profits) arising in contract, tort or otherwise from the use of or inability to use any of its contents, or from any action taken (or refrained from being taken) as a result of using the analysis or any of its contents. Datanet its directors, owners, editors, officials, employees, distributor and agents or any associate will not be liable for any errors in the information contained or any consequences arising from the use of the contents of the provided information/analysis.
10. If any provision of these terms and conditions is held invalid or illegal or unenforceable for any reason by any court of competent jurisdiction, such provision shall be severed and the remainder of provisions of the terms and conditions shall continue in full force and effect as if the Term of Use had been executed with the invalid, illegal or unenforceable provision eliminated.
11. If there are any discrepancies in the information provided, please bring it to attention of Datanet for suitable rectification measures.

Buy Online This Complete Book At
Datanet India eBooks Store

www.indiastatpublications.com

or go directly at

[http://www.indiastatpublications.com/
Assembly_factbook/West_Bengal/Basirhat/Minakhan](http://www.indiastatpublications.com/Assembly_factbook/West_Bengal/Basirhat/Minakhan)

 **indiaSTAT**elections

