



West Bengal

# Assembly Factbook™

Sandeshkhali Assembly Constituency



Key Electoral Data of Sandeshkhali  
Assembly Constituency (Vidhan Sabha)

West Bengal  
**Assembly Factbook**<sup>TM</sup>  
Sandeshkhali Assembly Constituency



Sandeshkhali Vidhan Sabha

## **Editor & Director**

Dr. R.K. Thukral

## **Research Editor**

Dr. Shafeeq Rahman

## **Compiled, Researched and Published by Datanet India Pvt. Ltd.**

D-100, 1st Floor,

Okhla Industrial Area, Phase-I,  
New Delhi- 110020.

Ph.: 91-11- 43580781-84

Email : support@indiastatpublications.com

Website : www.indiastatelections.com

## **Online Book Store :**

www.indiastatpublications.com

**Report No. :** AFB/WB-123-0624

**ISBN :** 978-93-5293-839-1

**First Edition :** January, 2018

**Seventh Updated Edition :** June, 2024

**Price :** Rs. 11500/-

US\$ 310

## **© Datanet India Pvt. Ltd.**

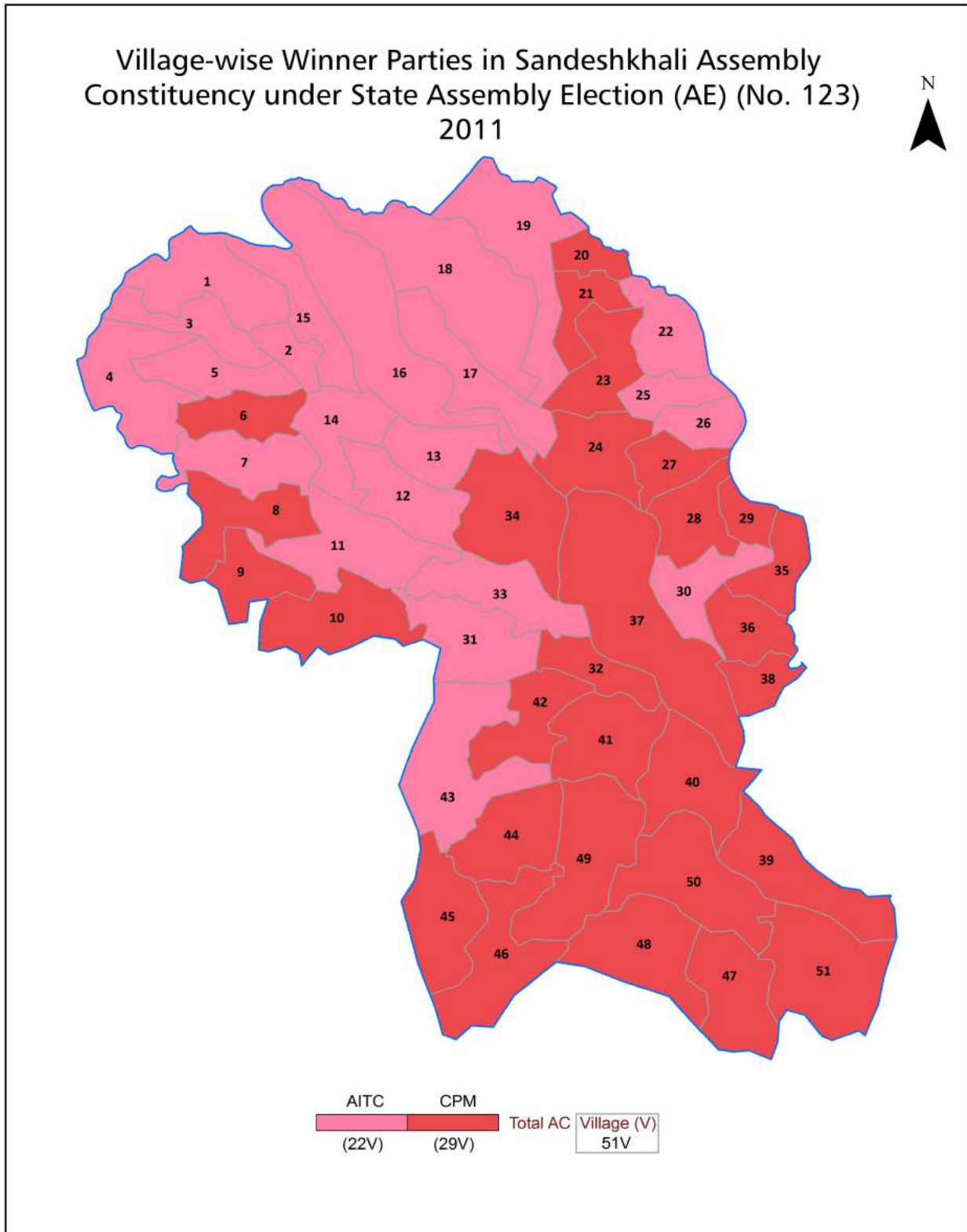
All rights reserved. No part of this book may be reproduced, stored in a retrieval system or transmitted in any form or by any means, mechanical photocopying, photographing, scanning, recording or otherwise without the prior written permission of the publisher. Please refer to Disclaimer at page no. 134 for the use of this publication.

Printed in India

## Contents

No.	Particulars	Page No.
	<b>Introduction</b>	
1	Assembly Constituency - (Vidhan Sabha) at a Glance   Features of Assembly as per Delimitation Commission of India (2008)	1-2
	<b>Location and Political Maps</b>	
2	Location Map   Boundaries of Assembly Constituency - (Vidhan Sabha) in District   Boundaries of Assembly Constituency under Parliamentary Constituency - (Lok Sabha)   Village-wise Winner Parties- 2024, 2021, 2019, 2014, 2011 and 2009	3-10
	<b>Administrative Setup (2011)</b>	
3	District   Sub-district   Towns   Villages   Inhabited Villages   Uninhabited Villages   Village Panchayat   Intermediate Panchayat	11-13
	<b>Demographics (2011)</b>	
4	Population   Households   Rural/Urban Population   Villages by Population Size   Sex Ratio (Total & 0-6 Years)   Religious Population   Social Population   Literacy Rate	14-15
	<b>Electoral Features</b>	
5	Important Dates of Last Elections Held   Electors by Gender   Service Electors   Voters   Voters Turnout   Polling Stations & Average Number of Electors per Polling Station   Electors by Age Group   Present Elected Representatives	16-21
	<b>Historical Summary Election Results</b>	
6	Vote Share of Major Parties   Winning Margin (Number & Percentage)   Polarity of Parties   Summary Result of Assembly Segment of Parliamentary Elections 2024, 2019, 2014, 2009, 2004 and 1999   Summary Result of Assembly Elections 2021, 2016, 2011, 2006, 2001, 1996, 1991, 1987, 1982, 1977, 1972, 1971, 1969, 1967, 1962 and 1957	22-46
	<b>Polling Station Level Election Results</b>	
7	Name and Number of Polling Station 2024, 2021, 2019, 2014, 2011 and 2009   Polling Station-wise Electors, Voters & Voters Turnout 2024, 2021, 2019, 2014, 2011 and 2009   Polling Station wise Elections Results 2024, 2021, 2019, 2014, 2011 and 2009	47-114
	<b>Share of Assembly Constituency</b>	
8	Share of Assembly Constituency - (Vidhan Sabha) in State, District and Parliamentary Constituency - (Lok Sabha)	115
	<b>Socio-Economic Amenities (2011)</b>	
9	Access to Administrative Units   Agricultural, Manufacturing and Industrial Commodities   Demographic Indicators   Education   Health & Manpower   Drinking Water Supply   Sanitation   Entertainment and Recreations Infrastructure   Power   Food Allocation Distribution and Marketing of Agriculture Commodities Infrastructure   Transport and Road Infrastructure   Communication   Banking and Financial Services   Land Use   Irrigation Source	117-131
10	<b>Abbreviation &amp; Sources</b>	132-133
11	<b>Disclaimer</b>	134

Location & Political Map



## Administrative Setup

### List of Village Panchayat & Intermediate Panchayat (Block) Name - 2011

Village Name	Village Panchayat Name	Intermediate Panchayat Name
Agarhati	Sarberia Agarhati	Sandeshkhali - I
Atapur	Manipur	Sandeshkhali - II
Bara Sehara	Sehera Radhnagar	Sandeshkhali - I
Baunia Abad	Nazat-I	Sandeshkhali - I
Bayar Mari Abad	Nazat-II	Sandeshkhali - I
Bayarmari	Nazat-II	Sandeshkhali - I
Bermajur	Bermajur-I	Sandeshkhali - II
Bhangatuskhali	Jeliakhali	Sandeshkhali - II
Bholakhali	Sehera Radhnagar	Sandeshkhali - I
Bouthakurani	Sandeshkhali	Sandeshkhali - II
Chhota Sehara	Sehera Radhnagar	Sandeshkhali - I
Chunchura	Bayermari-II	Sandeshkhali - I
Dashin Akhratala	Nazat-II	Sandeshkhali - I
Daudpur	Durgamandop	Sandeshkhali - II
Dhamakhali	Korakati	Sandeshkhali - II
Dheknamari	Bayermari-I	Sandeshkhali - I
Dholkhali	Sandeshkhali	Sandeshkhali - II
Dhuchnikhali	Korakati	Sandeshkhali - II
Durgamandap	Durgamandop	Sandeshkhali - II
Dwarir Jangle	Sandeshkhali	Sandeshkhali - II
Fakirtakia	Sarberia Agarhati	Sandeshkhali - I
Gabbaria	Durgamandop	Sandeshkhali - II
Gazalia	Kalinagar	Sandeshkhali - I
Ghatihara	Kalinagar	Sandeshkhali - I
Ghoshpur	Kalinagar	Sandeshkhali - I
Hatgachhi	Hatgachhi	Sandeshkhali - I
Jeliakhali Pashchim Khanda	Jeliakhali	Sandeshkhali - II
Jeliakhali Purba Khanda	Jeliakhali	Sandeshkhali - II
Jhupkhali	Bermajur-II	Sandeshkhali - II

Contd....

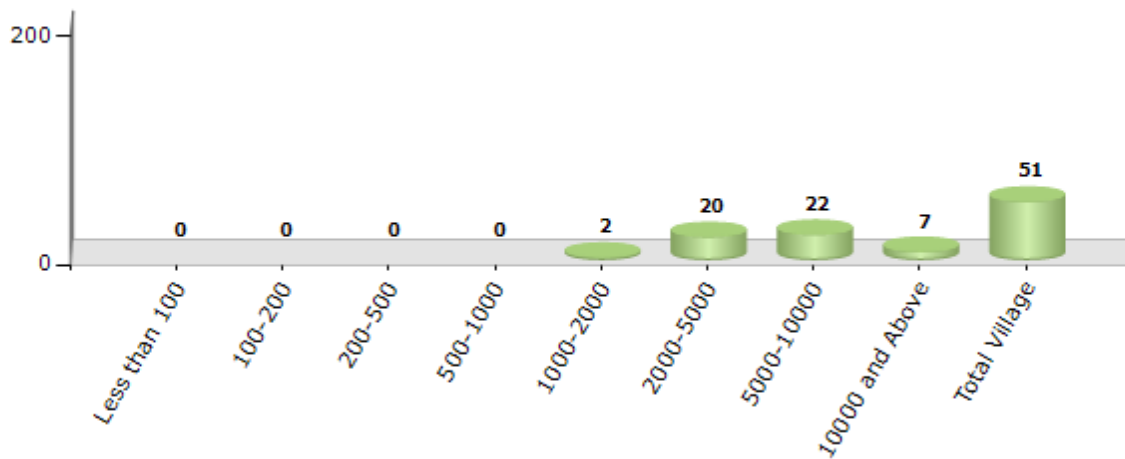


Demographics

Number of Villages by Population Size - 2011

Less than 100	100-200	200-500	500-1000	1000-2000	2000-5000	5000-10000	10000 and Above	Total Village
0	0	0	0	2	20	22	7	51

Number of Villages by Population Size - 2011

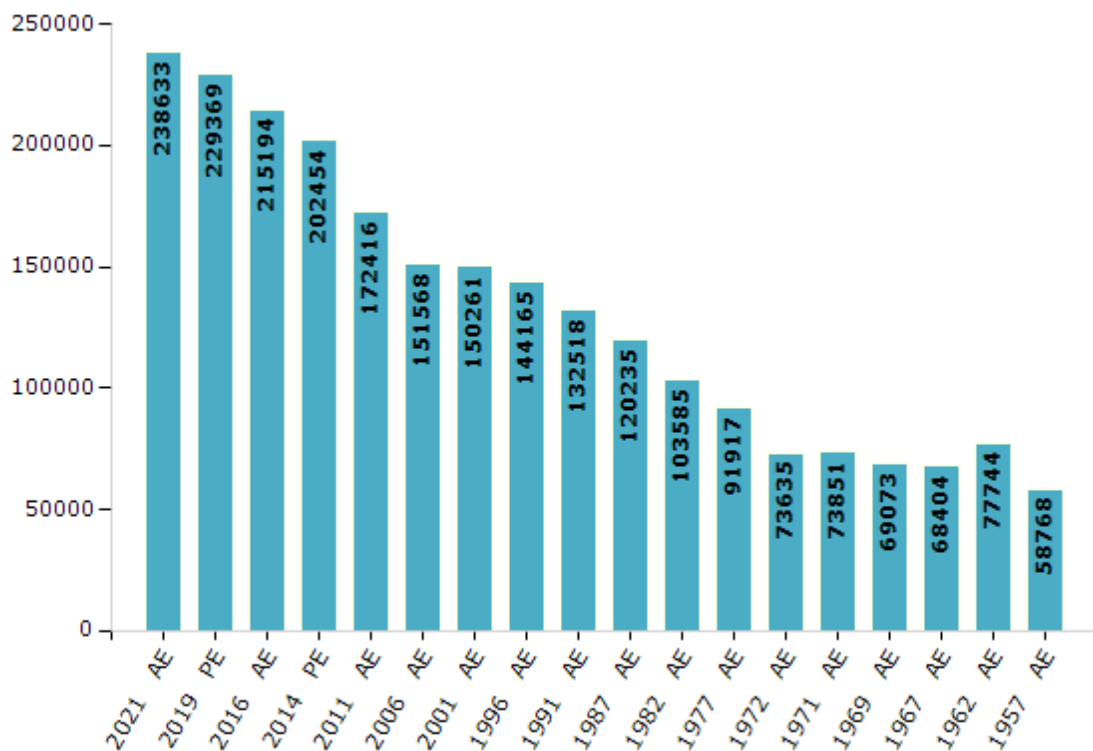


## Electoral Features

### Electors by Male & Female

Year	Male	Female	Others	Total	Year	Male	Female	Others	Total
2021 AE	122313	116315	5	238633	1991 AE	67534	64984	-	132518
2019 PE	117900	111465	4	229369	1987 AE	62452	57783	-	120235
2016 AE	111334	103858	2	215194	1982 AE	54708	48877	-	103585
2014 PE	105516	96937	1	202454	1977 AE	51155	40762	-	91917
2011 AE	91089	81327	0	172416	1972 AE	40450	33185	-	73635
2009 PE	-	-	-	-	1971 AE	40595	33256	-	73851
2006 AE	80100	71468	-	151568	1969 AE	37985	31088	-	69073
2004 PE	-	-	-	-	1967 AE	-	-	-	68404
2001 AE	78138	72123	-	150261	1962 AE	-	-	-	77744
1999 PE	-	-	-	-	1957 AE	-	-	-	58768
1996 AE	72521	71644	-	144165	1952 AE	-	-	-	-

Number of Electors



Note : AE : Assembly Election, PE : Assembly Segment of Parliamentary Election

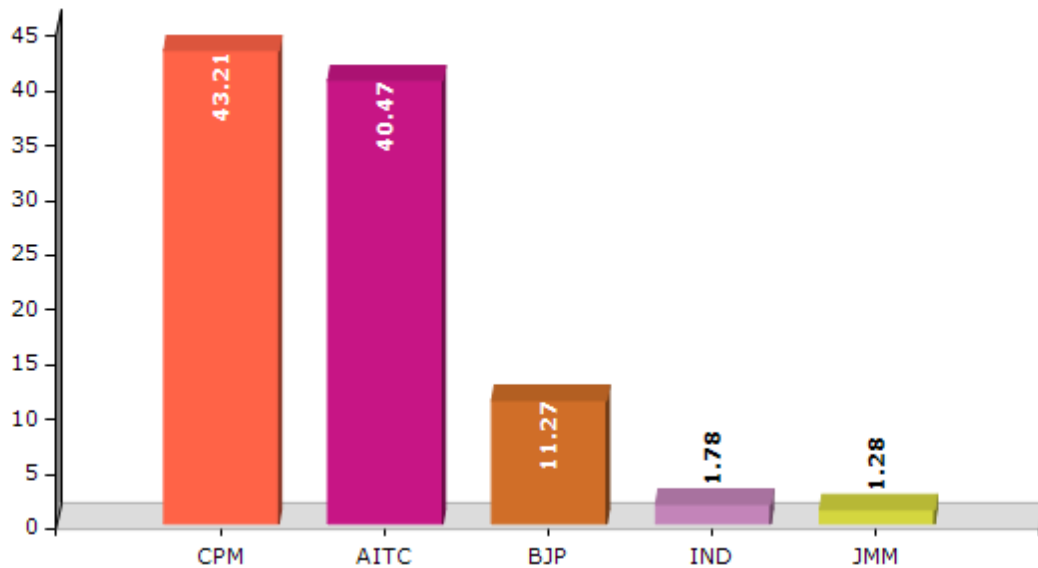


## Historical Summary Election Results

### Summary Result of Assembly Election - 2011

Candidate Name	Party	Votes	Votes %
Nirapada Sardar	CPM	66815	43.21
Srimati Padma Mahato	AITC	62583	40.47
Sukumar Sardar	BJP	17425	11.27
Harish Chandra Sardar	IND	2745	1.78
Anita Sardar	JMM	1979	1.28
Madhu Sudan Mahata	IND	1267	0.82
Swapan Kumar Sardar	PDCI	1253	0.81
Nirendra Nath Sardar	IND	566	0.37

Votes Percentage of Top Parties - 2011



## Polling Station Level Election Results

### Number and Name of Polling Stations (PS) (2011)

Number of Polling Stations	Name of Polling Stations	Number of Polling Stations	Name of Polling Stations
1	Uttar Mathbari F.P. School, Ru Ma - 1	15	Shankardaha Abad F.P. School (Khasshakdaha) ,Ru Ma - 1
1A	Uttar Mathbari F.P. School, Ru Ma - 1	15A	Shankardaha Abad F.P. School (Khasshakdaha) ,Ru Ma - 1
2	Uttar Math Bari F.P. School (Sbaksharata Building ,Ru Ma - 1	16	Chunchura Hulo Para F.P. School, Rumanang - 1
2A	Uttar Math Bari F.P. School (Sbaksharata Building ,Ru Ma - 1	16A	Chunchura Hulo Para F.P. School, Rumanang - 1
3	Khariyat F.P. School, Ru Ma - 1	17	Chunchura F.P. School, Ru Ma - 1
3A	Khariyat F.P. School, Ru Ma - 1	18	Purbo Chuchura Kunjabala F.P. School, Ru Ma - 1
4	Khariyat Netaji F.P. School, Ru Ma - 1	18A	Purbo Chuchura Kunjabala F.P. School, Ru Ma - 1
5	Deolipada Yuktigachhi F.P. School, Ru Ma - 1	19	Laukhali State Plan F.P. School, Rumanang - 1
6	Petuya Dhanihati F.P. School, Ru Ma - 1	20	Laukhali Majher Para Madrasa ,Rumanang - 1
6A	Petuya Dhanihati F.P. School, Ru Ma - 1	21	Agarahati Gaurhari Bidyapith1Nang Ghar ,Rumanang - 1
7	Dheknamari Damodar Adhibase High School ,Ru Ma - 1	22	Agarahati Gaurhari Bidyapith , 2No Ghar ,Rumanang - 2
8	Ah C D S Centr (Mahadeb Sardarerabadiranikat) ,Ru Ma - 1	23	Agarahati F.P. School, Rumanang - 1
9	Chaprasi Para I C D S Centr ,Ru Ma - 1	24	Laukhali Patharghata F.P. School, Rumanang - 1
9A	Chaprasi Para I C D S Centr ,Ru Ma - 1	24A	Laukhali Patharghata F.P. School, Rumanang - 1
10	Shangkaradah Abad P : Para Efpiskul (Tolatala) ,Rumanang - 1	25	Patharghata State Plan F.P. School, Rumanang - 1
10A	Shangkaradah Abad P : Para Efpiskul (Tolatala) ,Rumanang - 1	26	Bhatidah Mallik Para F.P. School, Rumanang - 1
11	Dheknamari F.P. School, Rumanang - 1	26A	Bhatidah Mallik Para F.P. School, Rumanang - 1
12	Bayarmari 6No. Chak F.P. School, Rumanang - 1	27	Aai C D S Centr Bara Ajgara ,Rumanang - 1
13	Dakshin Bayarmari F.P. School, Rumanang - 1	28	Sarberia Uchha Bidyalaya, Rumanang - 1
13A	Dakshin Bayarmari F.P. School, Rumanang - 1	28A	Sarberia Uchha Bidyalaya, Rumanang - 1
14	Rabindo Smati F.P. School, Rumanang - 1	29	Ajgara F.P. School, Rumanang - 1

Contd....

## Polling Station Level Election Results

### Polling Station-wise Votes Secured by Overall Top Five Parties in Sandeshkhali Assembly in Assembly Election (AE) under Basirhat Parliamentary Constituency in West Bengal (2011)

Number of Polling Station	Winner - Nirapada Sardar (CPM)	Runner-up - Srimati Padma Mahato (AITC)	3rd - Sukumar Sardar (BJP)	4th - Harish Chandra Sardar (IND)	5th - Anita Sardar (JMM)	Other	Total Votes Secured
25	661	128	18	22	6	6	841
26	289	267	23	7	0	10	596
26A	214	256	102	9	3	20	604
27	196	182	118	2	2	4	504
28	288	208	38	15	1	9	559
28A	298	184	47	14	0	16	559
29	315	271	252	14	15	31	898
30	437	243	50	11	5	22	768
31	184	280	28	8	2	37	539
31A	173	180	103	12	11	46	525
32	450	245	46	20	11	10	782
33	326	282	33	13	6	6	666
33A	274	315	77	11	2	19	698
34	260	553	43	8	2	5	871
35	332	231	12	3	1	4	583
36	122	368	26	10	7	12	545
37	192	476	47	5	7	18	745
38	375	398	76	7	7	8	871
39	389	449	35	12	3	11	899
40	258	485	14	8	2	8	775
41	524	405	57	18	6	12	1022
42	375	432	45	18	3	34	907
43	345	429	23	12	1	10	820
44	391	500	24	13	5	23	956
45	192	396	60	17	5	11	681
46	172	297	53	5	2	6	535
47	359	451	34	12	3	16	875
48	329	276	31	14	3	14	667
48A	382	235	15	17	4	18	671
49	335	436	34	7	3	14	829
50	457	461	47	9	10	19	1003
51	306	288	137	28	20	32	811
52	268	244	8	15	1	17	553
53	374	352	81	24	16	48	895
54	365	273	33	36	14	16	737

Contd....

## Polling Station Level Election Results

### Winner, Runner-up and 3rd Party Position & Winning Margin According to Polling Stations in Sandeshkhali Assembly in Assembly Election (AE) under Basirhat Parliamentary Constituency in West Bengal (2011)

Polling Station Number	Winner Party	Winner Votes (%)	Runner-up Party	Runner-up Votes (%)	Winning Margin Votes (%)	Third Party	Third Party Votes (%)	Other Votes (%)
55	AITC	348 (54.89)	CPM	203 (32.02)	145 (22.87)	BJP	45 (7.1)	38 (5.99)
55A	AITC	307 (52.57)	CPM	187 (32.02)	120 (20.55)	BJP	51 (8.73)	39 (6.68)
56	CPM	350 (40.09)	AITC	323 (37)	27 (3.09)	BJP	149 (17.07)	51 (5.84)
57	CPM	205 (48.58)	BJP	118 (27.96)	87 (20.62)	AITC	82 (19.43)	17 (4.03)
58	CPM	430 (58.19)	AITC	175 (23.68)	255 (34.51)	BJP	66 (8.93)	68 (9.2)
59	AITC	240 (49.38)	BJP	156 (32.1)	84 (17.28)	CPM	82 (16.87)	8 (1.65)
60	AITC	325 (48.44)	CPM	255 (38)	70 (10.44)	BJP	48 (7.15)	43 (6.41)
60A	AITC	379 (53.53)	CPM	281 (39.69)	98 (13.84)	BJP	25 (3.53)	23 (3.25)
61	AITC	215 (53.88)	CPM	155 (38.85)	60 (15.03)	BJP	9 (2.26)	20 (5.01)
62	AITC	322 (55.61)	CPM	193 (33.33)	129 (22.28)	BJP	42 (7.25)	22 (3.8)
63	AITC	470 (49.11)	CPM	352 (36.78)	118 (12.33)	BJP	104 (10.87)	31 (3.24)
64	AITC	365 (42.15)	CPM	296 (34.18)	69 (7.97)	BJP	81 (9.35)	124 (14.32)
65	CPM	321 (47.42)	AITC	294 (43.43)	27 (3.99)	BJP	35 (5.17)	27 (3.99)
66	CPM	202 (37.41)	AITC	197 (36.48)	5 (0.93)	BJP	74 (13.7)	67 (12.41)
67	AITC	199 (37.55)	CPM	156 (29.43)	43 (8.12)	BJP	111 (20.94)	64 (12.08)
68	AITC	496 (51.08)	CPM	288 (29.66)	208 (21.42)	BJP	109 (11.23)	78 (8.03)
69	CPM	409 (58.85)	AITC	214 (30.79)	195 (28.06)	BJP	52 (7.48)	20 (2.88)
70	CPM	253 (45.75)	AITC	223 (40.33)	30 (5.42)	BJP	34 (6.15)	43 (7.78)
71	CPM	517 (52.49)	AITC	428 (43.45)	89 (9.04)	BJP	20 (2.03)	20 (2.03)
72	AITC	454 (47.94)	CPM	424 (44.77)	30 (3.17)	BJP	32 (3.38)	37 (3.91)
73	AITC	398 (44.22)	CPM	374 (41.56)	24 (2.66)	BJP	100 (11.11)	28 (3.11)
74	AITC	228 (38.91)	CPM	198 (33.79)	30 (5.12)	BJP	150 (25.6)	10 (1.71)
75	CPM	286 (54.89)	AITC	111 (21.31)	175 (33.58)	BJP	79 (15.16)	45 (8.64)
76	CPM	270 (43.76)	AITC	223 (36.14)	47 (7.62)	BJP	98 (15.88)	26 (4.21)
76A	CPM	374 (59.55)	AITC	150 (23.89)	224 (35.66)	BJP	63 (10.03)	41 (6.53)
77	AITC	302 (44.94)	CPM	250 (37.2)	52 (7.74)	BJP	89 (13.24)	31 (4.61)
78	CPM	401 (46.57)	AITC	356 (41.35)	45 (5.22)	BJP	85 (9.87)	19 (2.21)
79	AITC	309 (58.19)	CPM	164 (30.89)	145 (27.3)	BJP	30 (5.65)	28 (5.27)
80	AITC	308 (46.53)	CPM	279 (42.15)	29 (4.38)	BJP	68 (10.27)	7 (1.06)
81	AITC	227 (47.29)	CPM	181 (37.71)	46 (9.58)	BJP	52 (10.83)	20 (4.17)
82	CPM	446 (52.84)	AITC	300 (35.55)	146 (17.29)	BJP	61 (7.23)	37 (4.38)
83	CPM	297 (51.38)	AITC	197 (34.08)	100 (17.3)	BJP	45 (7.79)	39 (6.75)
83A	CPM	329 (61.15)	AITC	146 (27.14)	183 (34.01)	BJP	38 (7.06)	25 (4.65)
84	CPM	617 (65.92)	AITC	210 (22.44)	407 (43.48)	BJP	73 (7.8)	36 (3.85)
85	CPM	489 (51.69)	AITC	262 (27.7)	227 (23.99)	BJP	141 (14.9)	54 (5.71)

Contd....

## Socio-Economic Amenities - Rural

### Access to Education Facilities

Particulars	Number of Villages (% of Population)				
	Available	Not Available	If Not Available (Distance of Nearest Facility)		
			A	B	C
Govt. Primary School	51 (100)	0 (0)	0 (0)	0 (0)	0 (0)
Private Primary School	5 (10)	46 (90)	0 (0)	0 (0)	0 (0)
Govt. Middle School	32 (67)	19 (33)	6 (13)	2 (1)	0 (0)
Private Middle School	1 (3)	50 (97)	0 (0)	0 (0)	0 (0)
Govt. Secondary School	29 (62)	22 (38)	8 (14)	4 (4)	0 (0)
Private Secondary School	0 (0)	51 (100)	0 (0)	0 (0)	0 (0)
Govt. Senior Secondary School	17 (36)	34 (64)	11 (21)	9 (16)	1 (4)
Private Senior Secondary School	1 (3)	50 (97)	0 (0)	0 (0)	0 (0)
Govt. Arts and Science Degree College	1 (3)	50 (97)	3 (6)	8 (15)	15 (27)
Private Arts and Science Degree College	0 (0)	51 (100)	0 (0)	0 (0)	0 (0)
Govt. Engineering College	0 (0)	51 (100)	0 (0)	0 (0)	13 (20)
Private Engineering College	0 (0)	51 (100)	0 (0)	0 (0)	5 (12)
Govt. Medicine College	0 (0)	51 (100)	0 (0)	0 (0)	13 (23)
Private Medicine College	0 (0)	51 (100)	0 (0)	0 (0)	0 (0)
Govt. Management Institute	0 (0)	51 (100)	0 (0)	0 (0)	5 (7)
Private Management Institute	0 (0)	51 (100)	0 (0)	0 (0)	5 (8)
Govt. Polytechnic	0 (0)	51 (100)	0 (0)	0 (0)	12 (20)
Private Polytechnic	0 (0)	51 (100)	0 (0)	0 (0)	2 (5)
Govt. Vocational Training School/ITI	1 (3)	50 (97)	0 (0)	0 (0)	10 (13)
Private Vocational Training School/ITI	0 (0)	51 (100)	0 (0)	0 (0)	3 (9)
Govt. Non Formal Training Centre	0 (0)	51 (100)	0 (0)	0 (0)	3 (4)
Private Non Formal Training Centre	0 (0)	51 (100)	0 (0)	0 (0)	5 (10)
Govt. School For Disabled	0 (0)	51 (100)	0 (0)	1 (3)	8 (10)
Private School For Disabled	0 (0)	51 (100)	0 (0)	0 (0)	3 (9)
Government Others	14 (29)	37 (71)	0 (0)	0 (0)	0 (0)
Private Others	0 (0)	51 (100)	0 (0)	0 (0)	0 (0)

Note : Distance A : Less than 5 km; B : Between 5-10 km; C : 10+ km.; Source : Data Analysis is based on 2011 Census.

## DISCLAIMER

The Terms of Use and Disclaimer of Datanet India Private Limited (hereinafter referred to as "Datanet") for use of this analysis report of **Sandeshkhali Assembly Constituency (Sandeshkhali Vidhan Sabha)** :-

1. **Assembly Factbook™** is a Registered Trade Mark owned by Datanet.
2. All the maps are sketched and graphical representation only and have not been drawn to the scale and also not to represent the actual geographical area or boundary of the unit.
3. The data for the aforesaid analysis is based on authentic sources and has been culled from the various publications of Census, CSO and NSSO for district and block level data, various central and state government departments, Central & State Elections Commissions and the concerned Returning Officers' releases, Electoral Rolls, Election results and allied publications, internal assessment, surveys, estimates and analysis. Therefore, certain adjustment of data at micro level may have been done to arrive closer to the macro data.
4. Data have been provided on an "As Is" and "As AVAILABLE" basis
5. The colours shown in the maps or diagram and charts of a particular party, alliance or AC are indicative and do not represent them.
6. This publication which includes maps, sheets, graphs and data would be the property under copyright of Datanet only. The user may use these for its internal study, analysis and research purposes. It's public display, re-selling or any commercial uses by the user are not allowed.
7. Datanet has taken due care and caution in compilation and processing of data and allied information, but does not guarantee the accuracy, adequacy or completeness of any information/analysis and will be not responsible for any errors or omissions or for the results obtained from the use of such information/analysis.
8. All the contents for the publication have been culled from various authentic sources and Datanet reasonably believes such sources to be reliable, but does not make any representations, express or implied as to the accuracy or fitness of use of such information. The information or contents of the information/analysis do not constitute advice and should not be relied upon in making (or refraining from making) any decision. Any reliance placed upon the information provided by Datanet is the sole responsibility and strictly at the user's risk.
9. In no event will Datanet be liable for any damages (including, without limitation, damages for loss of business projects, or loss of profits) arising in contract, tort or otherwise from the use of or inability to use any of its contents, or from any action taken (or refrained from being taken) as a result of using the analysis or any of its contents. Datanet its directors, owners, editors, officials, employees, distributor and agents or any associate will not be liable for any errors in the information contained or any consequences arising from the use of the contents of the provided information/analysis.
10. If any provision of these terms and conditions is held invalid or illegal or unenforceable for any reason by any court of competent jurisdiction, such provision shall be severed and the remainder of provisions of the terms and conditions shall continue in full force and effect as if the Term of Use had been executed with the invalid, illegal or unenforceable provision eliminated.
11. If there are any discrepancies in the information provided, please bring it to attention of Datanet for suitable rectification measures.

**Buy Online This Complete Book At  
Datanet India eBooks Store**

[www.indiastatpublications.com](http://www.indiastatpublications.com)

or go directly at

[http://www.indiastatpublications.com/  
Assembly\\_factbook/West\\_Bengal/Basirhat/Sandeshkhali](http://www.indiastatpublications.com/Assembly_factbook/West_Bengal/Basirhat/Sandeshkhali)



 **india**stat**elections**

ISBN : 978-93-5293-839-1

