



West Bengal

# Assembly Factbook™

Hansan Assembly Constituency



Key Electoral Data of Hansan  
Assembly Constituency (Vidhan Sabha)

West Bengal

# **Assembly Factbook™**

Hansan Assembly Constituency



Hansan Vidhan Sabha

**Editor & Director**

Dr. R.K. Thukral

**Research Editor**

Dr. Shafeeq Rahman

**Compiled, Researched and Published by  
Datanet India Pvt. Ltd.**

D-100, 1st Floor,

Okhla Industrial Area, Phase-I,  
New Delhi- 110020.

Ph.: 91-11- 43580781-84

Email : support@indiastatpublications.com

Website : www.indiastatelections.com

**Online Book Store :**

www.indiastatpublications.com

**Report No. :** AFB/WB-292-0125

**ISBN :** 978-93-5293-660-1

**First Edition :** January, 2018

**Eighth Updated Edition :** January, 2025

**Price :** Rs. 11500/-

US\$ 310

**© Datanet India Pvt. Ltd.**

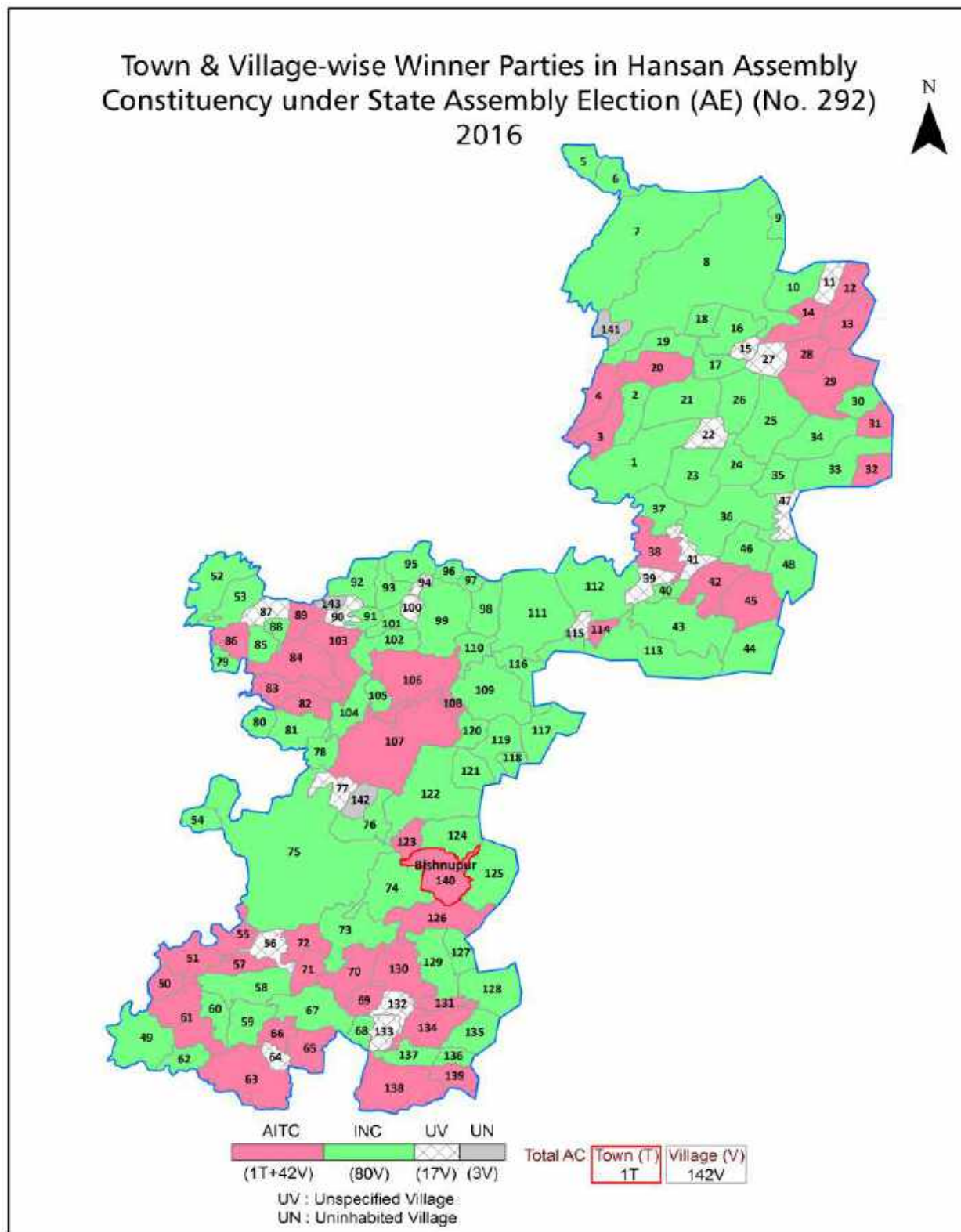
All rights reserved. No part of this book may be reproduced, stored in a retrieval system or transmitted in any form or by any means, mechanical photocopying, photographing, scanning, recording or otherwise without the prior written permission of the publisher. Please refer to Disclaimer at page no. 172 for the use of this publication.

Printed in India

## Contents

No.	Particulars	Page No.
	<b>Introduction</b>	
1	Assembly Constituency - (Vidhan Sabha) at a Glance   Features of Assembly as per Delimitation Commission of India (2008)	1-2
	<b>Location and Political Maps</b>	
2	Location Map   Boundaries of Assembly Constituency - (Vidhan Sabha) in District   Boundaries of Assembly Constituency under Parliamentary Constituency - (Lok Sabha)   Town & Village-wise Winner Parties- 2024, 2021, 2019, 2016, 2014, 2011 and 2009	3-10
	<b>Administrative Setup (2011)</b>	
3	District   Sub-district   Towns   Villages   Inhabited Villages   Uninhabited Villages   Village Panchayat   Intermediate Panchayat	11-18
	<b>Demographics (2011)</b>	
4	Population   Households   Rural/Urban Population   Towns and Villages by Population Size   Sex Ratio (Total & 0-6 Years)   Religious Population   Social Population   Literacy Rate	19-20
	<b>Electoral Features</b>	
5	Important Dates of Last Elections Held   Electors by Gender   Service Electors   Voters   Voters Turnout   Polling Stations & Average Number of Electors per Polling Station   Electors by Age Group   Present Elected Representatives	21-26
	<b>Historical Summary Election Results</b>	
6	Vote Share of Major Parties   Winning Margin (Number & Percentage)   Polarity of Parties   Summary Result of Assembly Segment of Parliamentary Elections 2024, 2019, 2014, 2009, 2004 and 1999   Summary Result of Assembly Elections 2021, 2016, 2011, 2006, 2001, 1996, 1991, 1987, 1982, 1977, 1972, 1971, 1969 and 1967	27-49
	<b>Polling Station Level Election Results</b>	
7	Name and Number of Polling Station 2024, 2021, 2019, 2016, 2014, 2011 and 2009   Polling Station-wise Electors, Voters & Voters Turnout 2024, 2021, 2019, 2016, 2014, 2011 and 2009   Polling Station wise Elections Results 2024, 2021, 2019, 2016, 2014, 2011 and 2009	50-152
	<b>Share of Assembly Constituency</b>	
8	Share of Assembly Constituency - (Vidhan Sabha) in State, District and Parliamentary Constituency - (Lok Sabha)	153
	<b>Socio-Economic Amenities (2011)</b>	
9	Access to Administrative Units   Agricultural, Manufacturing and Industrial Commodities   Demographic Indicators   Education   Health & Manpower   Drinking Water Supply   Sanitation   Entertainment and Recreations Infrastructure   Power   Food Allocation Distribution and Marketing of Agriculture Commodities Infrastructure   Transport and Road Infrastructure   Communication   Banking and Financial Services   Land Use   Irrigation Source	155-169
10	<b>Abbreviation &amp; Sources</b>	170-171
11	<b>Disclaimer</b>	172

## Location & Political Map





## Administrative Setup

### List of Village Panchayat & Intermediate Panchayat (Block) Name - 2011

Village Name	Village Panchayat Name	Intermediate Panchayat Name
Akalipur	Bhadrapur-I	Nalhati - II
Ambha	Kaluha	Rampurhat - II
Ashuria	Noapara	Nalhati - II
Atkulia	Shitalgram	Nalhati - II
Baje Bujung	Hansan-II	Rampurhat - II
Balsa	Dunigram	Rampurhat - II
Bandkhola	Shitalgram	Nalhati - II
Baneshwar	Bhadrapur-II	Nalhati - II
Bara	Bara-I	Nalhati - II
Bara Chauki	Hansan-I	Rampurhat - II
Bara Gare	Hansan-II	Rampurhat - II
Bara Karttik Chungri	Hansan-II	Rampurhat - II
Baramallik	Budhigram	Rampurhat - II
Basoa	Bishnupur	Rampurhat - II
Batina	Budhigram	Rampurhat - II
Bejuri	Sahapur	Rampurhat - II
Belo	Noapara	Nalhati - II
Belun	Hansan-I	Rampurhat - II
Benegram	Margram-I	Rampurhat - II
Bhadarpur	Bhadrapur-I	Nalhati - II
Bholadanga	Kaluha	Rampurhat - II
Biralchauki	Bhadrapur-II	Nalhati - II
Bonta	Hansan-I	Rampurhat - II
Brahmandighi	Budhigram	Rampurhat - II
Budhigram	Budhigram	Rampurhat - II
Chakbati	Hansan-I	Rampurhat - II
Chakgopal	Shitalgram	Nalhati - II
Chandipur	Sahapur	Rampurhat - II
Chandpara	Dunigram	Rampurhat - II

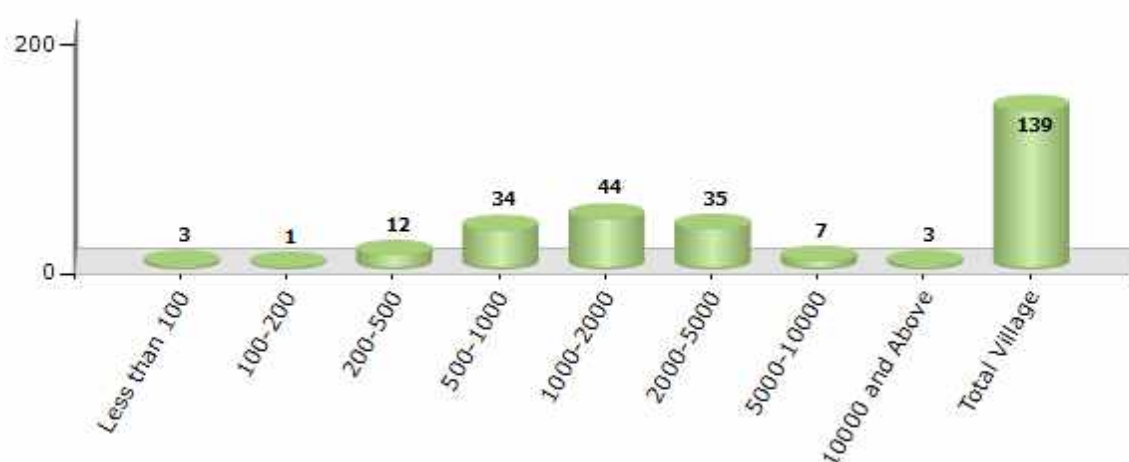
Contd....

## Demographics

### Number of Villages by Population Size - 2011

Less than 100	100-200	200-500	500-1000	1000-2000	2000-5000	5000-10000	10000 and Above	Total Village
3	1	12	34	44	35	7	3	139

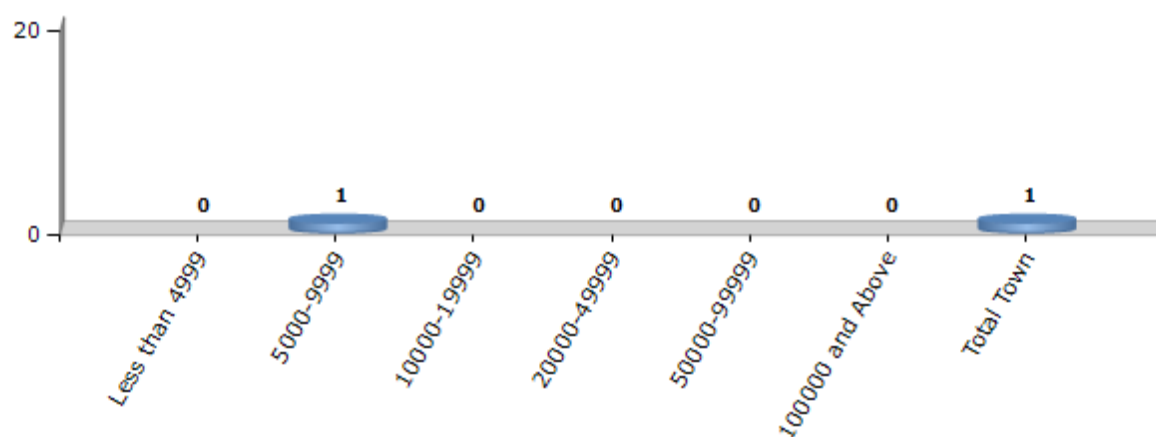
Number of Villages by Population Size - 2011



### Number of Towns by Population Size - 2011

Less than 4999	5000-9999	10000-19999	20000-49999	50000-99999	100000 and Above	Total Town
0	1	0	0	0	0	1

Number of Towns by Population Size - 2011

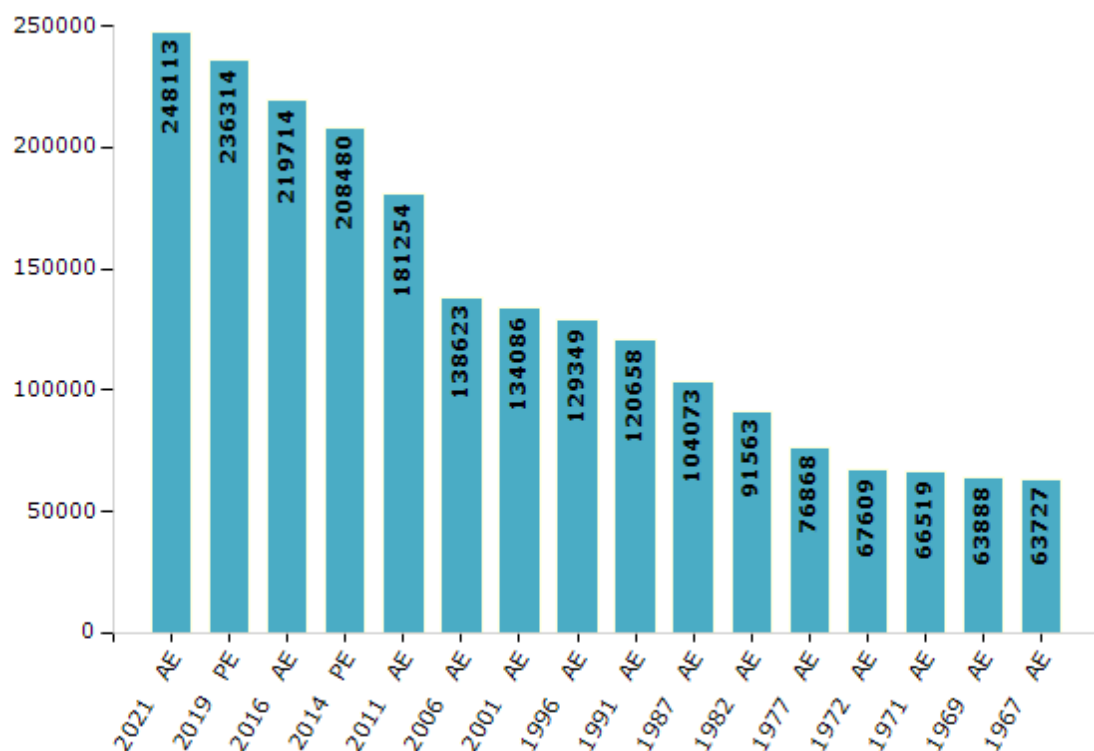


## Electoral Features

### Electors by Male & Female

Year	Male	Female	Others	Total	Year	Male	Female	Others	Total
2021 AE	125476	122626	11	248113	1991 AE	61682	58976	-	120658
2019 PE	120463	115848	3	236314	1987 AE	52508	51565	-	104073
2016 AE	113002	106709	3	219714	1982 AE	45743	45820	-	91563
2014 PE	107874	100605	1	208480	1977 AE	38277	38591	-	76868
2011 AE	94814	86440	0	181254	1972 AE	33373	34236	-	67609
2009 PE	-	-	-	-	1971 AE	32994	33525	-	66519
2006 AE	71746	66877	-	138623	1969 AE	32162	31726	-	63888
2004 PE	-	-	-	-	1967 AE	-	-	-	63727
2001 AE	67812	66274	-	134086	1962 AE	-	-	-	-
1999 PE	-	-	-	-	1957 AE	-	-	-	-
1996 AE	65644	63705	-	129349	1952 AE	-	-	-	-

Number of Electors



**Note :** AE : Assembly Election, PE : Assembly Segment of Parliamentary Election

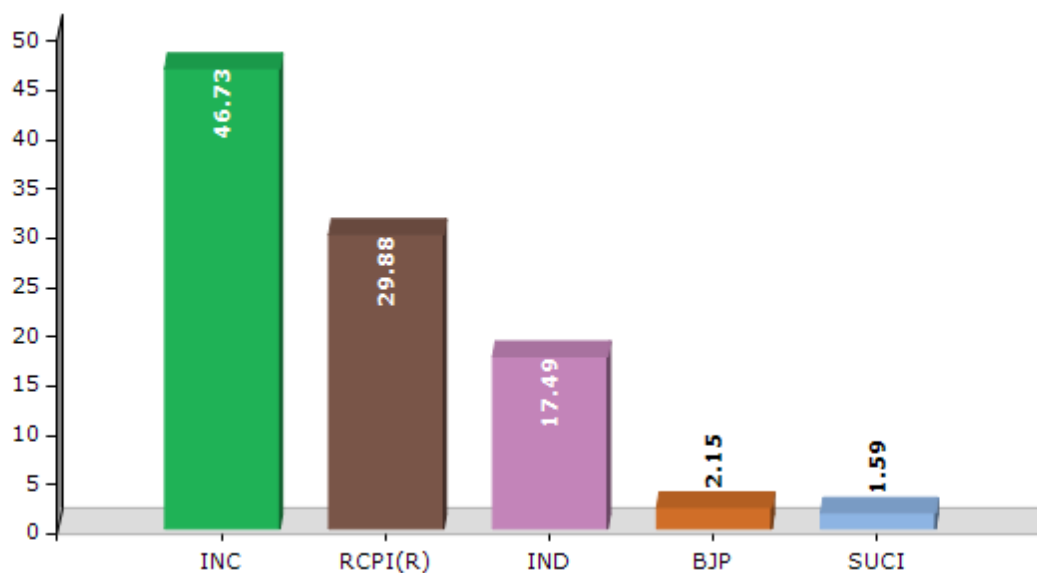


## Historical Summary Election Results

### Summary Result of Assembly Election - 2011

Candidate Name	Party	Votes	Votes %
Asit Mal	INC	73370	46.73
Kamal Hasan	RCPI(R)	46918	29.88
Md. Rafiuddin (Momin)	IND	27461	17.49
Ruparani Mondal	BJP	3373	2.15
Amal Mondal	SUCI	2503	1.59
Radheshyam Singh	BSP	1265	0.81
Jiyar Ali	JP	1081	0.69
Azizul Haque(Laltu)	IND	1050	0.67

Votes Percentage of Top Parties - 2011



## Polling Station Level Election Results

### Number and Name of Polling Stations (PS) (2016)

Number of Polling Stations	Name of Polling Stations	Number of Polling Stations	Name of Polling Stations
1	Sukrabad Pry.School, R.N.1	22	Lohapur Hira Pry. School, R.N.2
2	Sukrabad Ssk Building	23	Taihar Pry. School
3	Sukrabad Pry. School, R.N.2	24	Bara Mondalpara S.S.K. Building
4	Sukrabad Pry. School, R.N.3	25	Bara Mirpara- Mondalpara Pry. School
5	Chalk Bhabanipur Ssk Building	26	Bara 2 No. Pry. School, R.N.1
6	Bhabanipur High Madrasa, R.N.1	27	Bara 2 No. Pry. School, R.N.2
7	Bhabanipur High Madrasa, R.N.2	28	Bara-1 No. Pry. School, R.N.1
8	Bhabanipur High Madrasa, R.N.3	29	Bara-1 No. Pry. School, R.N.2
9	Jestha Pry. School, R.N.1	30	Haiderpur Pry. School, R.N.1
10	Jestha Pry. School, R.N.2	31	Haiderpur Pry. School, R.N.2
11	Jestha High School	32	Bara-Tarahat Pry. School, R.N.1
12	Uttar Rampur High School, R.N.1	33	Bara-Tarahat Pry. School, R.N.2
13	Uttar Rampur High School, R.N.2	34	Tarahat S.S.K. Building
14	Uttar Rampur High School, R.N.3	35	Mostofadanga S.S.K. (Govt. Building), R.N.1
15	Salla M.S.K. Building	36	Mostofadanga S.S.K. (Govt. Building), R.N.2
16	Ronha Pry. School	37	Birolchowki 2 No. Pry. School
17	Lohapur 1 No. Pry. School, R.N.1	38	Hazarpur Pry. School, R.N.1
18	Lohapur 1 No. Pry. School, R.N.2	39	Hazarpur Pry. School, R.N.2
19	Lohapur 2 No. Pry. School, R.N.1	40	Birolchowki 1 No. Pry. School
20	Lohapur 2 No. Pry. School, R.N.2	41	Bhagaldighi High School, R.N.1
21	Lohapur Hira Pry. School, R.N.1	42	Bhagaldighi High School, R.N.2

Contd....

## Polling Station Level Election Results

### Polling Station-wise Votes Secured by Overall Top Five Parties in Hansan Assembly in Assembly Election (AE) under Birbhum Parliamentary Constituency in West Bengal (2016)

Number of Polling Station	Winner - Miltan Rasid (INC)	Runner-up - Asit Kumar Mal (AITC)	3rd - Ruparani Mondal (BJP)	4th - Prabir Mukhopadhyay (BSP)	5th - Bikash Let (WPOI)	NOTA	Other	Total Votes Secured
36	292	370	20	2	1	4	11	700
37	392	365	13	5	2	7	12	796
38	355	203	4	9	4	6	21	602
39	354	216	12	5	4	7	9	607
40	405	398	7	6	1	4	11	832
41	463	337	15	5	2	9	9	840
42	418	221	13	4	2	0	5	663
43	470	304	16	5	6	7	12	820
44	345	438	17	3	5	5	187	1000
45	403	317	24	7	5	11	95	862
46	249	360	29	3	2	7	8	658
47	262	266	12	5	0	8	20	573
48	325	297	15	3	2	7	25	674
49	388	327	10	4	2	5	10	746
50	283	332	51	10	3	12	11	702
51	268	347	134	29	7	20	41	846
52	372	185	36	29	5	10	7	644
53	323	93	47	11	6	11	26	517
54	244	327	43	27	1	7	11	660
55	334	184	23	83	2	7	3	636
56	392	219	56	71	11	14	25	788
57	279	474	125	44	7	17	35	981
58	541	282	16	5	2	7	10	863
59	408	262	53	14	3	9	11	760
60	106	559	101	12	2	12	27	819
61	443	543	25	12	2	16	19	1060
62	269	412	8	6	11	21	26	753
63	252	377	8	3	0	8	12	660
64	353	360	51	4	3	14	14	799
65	339	490	53	8	3	17	19	929
66	290	192	12	2	1	1	5	503
67	341	441	19	11	4	9	22	847
68	294	205	52	4	1	5	19	580
69	280	126	20	2	1	9	8	446
70	269	251	12	1	1	6	9	549

Contd....

## Polling Station Level Election Results

**Winner, Runner-up and 3rd Party Position & Winning Margin According to Polling Stations in Hansan Assembly in Assembly Election (AE) under Birbhum Parliamentary Constituency in West Bengal (2016)**

Polling Station Number	Winner Party	Winner Votes (%)	Runner-up Party	Runner-up Votes (%)	Winning Margin Votes (%)	Third Party	Third Party Votes (%)	Other Votes (%)
75	AITC	252 (46.93)	INC	249 (46.37)	3 (0.56)	BSP	8 (1.49)	28 (5.21)
76	INC	347 (53.3)	AITC	262 (40.25)	85 (13.05)	BJP	14 (2.15)	28 (4.3)
77	INC	402 (60.54)	AITC	229 (34.49)	173 (26.05)	BJP	13 (1.96)	20 (3.01)
78	AITC	377 (51.79)	INC	307 (42.17)	70 (9.62)	BJP	10 (1.37)	34 (4.67)
79	INC	358 (52.42)	AITC	276 (40.41)	82 (12.01)	BJP	19 (2.78)	30 (4.39)
80	INC	396 (49.38)	AITC	320 (39.9)	76 (9.48)	BJP	38 (4.74)	48 (5.99)
81	AITC	297 (43.42)	INC	290 (42.4)	7 (1.02)	BJP	62 (9.06)	35 (5.12)
82	INC	346 (48.73)	AITC	301 (42.39)	45 (6.34)	BJP	21 (2.96)	42 (5.92)
83	INC	562 (60.76)	AITC	303 (32.76)	259 (28)	BJP	22 (2.38)	38 (4.11)
84	INC	521 (51.33)	AITC	428 (42.17)	93 (9.16)	BJP	29 (2.86)	37 (3.65)
85	AITC	650 (64.81)	INC	173 (17.25)	477 (47.56)	BJP	121 (12.06)	59 (5.88)
86	INC	330 (44.96)	AITC	303 (41.28)	27 (3.68)	BJP	55 (7.49)	46 (6.27)
87	INC	350 (39.11)	AITC	316 (35.31)	34 (3.8)	BJP	182 (20.34)	47 (5.25)
88	INC	405 (42.06)	AITC	315 (32.71)	90 (9.35)	BJP	175 (18.17)	68 (7.06)
89	INC	552 (60.39)	AITC	289 (31.62)	263 (28.77)	BJP	18 (1.97)	55 (6.02)
90	INC	450 (47.87)	AITC	417 (44.36)	33 (3.51)	BJP	16 (1.7)	57 (6.06)
91	AITC	338 (47.94)	INC	327 (46.38)	11 (1.56)	BJP	16 (2.27)	24 (3.4)
92	AITC	352 (60.27)	INC	214 (36.64)	138 (23.63)	SUCI	6 (1.03)	12 (2.05)
93	AITC	269 (45.9)	INC	254 (43.34)	15 (2.56)	BJP	34 (5.8)	29 (4.95)
94	INC	350 (52.71)	AITC	264 (39.76)	86 (12.95)	BJP	18 (2.71)	32 (4.82)
95	INC	325 (48.36)	AITC	265 (39.43)	60 (8.93)	BJP	42 (6.25)	40 (5.95)
96	AITC	396 (47.54)	INC	322 (38.66)	74 (8.88)	BJP	76 (9.12)	39 (4.68)
97	INC	426 (58.28)	AITC	275 (37.62)	151 (20.66)	BJP	7 (0.96)	23 (3.15)
98	INC	352 (50.87)	AITC	296 (42.77)	56 (8.1)	SP	13 (1.88)	31 (4.48)
99	INC	360 (57.42)	AITC	220 (35.09)	140 (22.33)	SP	14 (2.23)	33 (5.26)
100	AITC	430 (55.27)	INC	310 (39.85)	120 (15.42)	WPOI	8 (1.03)	30 (3.86)
101	INC	391 (54.76)	AITC	246 (34.45)	145 (20.31)	BJP	29 (4.06)	48 (6.72)
102	INC	288 (54.03)	AITC	207 (38.84)	81 (15.19)	BSP	12 (2.25)	26 (4.88)
103	INC	453 (57.56)	AITC	294 (37.36)	159 (20.2)	BJP	20 (2.54)	20 (2.54)
104	INC	604 (66.08)	AITC	257 (28.12)	347 (37.96)	BJP	17 (1.86)	36 (3.94)
105	INC	374 (52.02)	AITC	299 (41.59)	75 (10.43)	BJP	26 (3.62)	20 (2.78)
106	INC	462 (60.23)	AITC	237 (30.9)	225 (29.33)	BJP	33 (4.3)	35 (4.56)
107	INC	420 (63.16)	AITC	204 (30.68)	216 (32.48)	BJP	14 (2.11)	27 (4.06)
108	INC	439 (46.21)	AITC	429 (45.16)	10 (1.05)	BJP	34 (3.58)	48 (5.05)
109	INC	232 (45.94)	AITC	156 (30.89)	76 (15.05)	BJP	87 (17.23)	30 (5.94)
110	INC	589 (56.15)	AITC	352 (33.56)	237 (22.59)	BJP	56 (5.34)	52 (4.96)
111	INC	505 (51.64)	AITC	414 (42.33)	91 (9.31)	BJP	28 (2.86)	31 (3.17)

Contd....

## Socio-Economic Amenities - Rural

### Access to Education Facilities

Particulars	Number of Villages (% of Population)				
	Available	Not Available	If Not Available (Distance of Nearest Facility)		
			A	B	C
Govt. Primary School	136 (100)	3 (0)	0 (0)	0 (0)	0 (0)
Private Primary School	8 (16)	131 (84)	0 (0)	0 (0)	0 (0)
Govt. Middle School	45 (61)	94 (39)	59 (25)	8 (3)	1 (0)
Private Middle School	1 (3)	138 (97)	0 (0)	0 (0)	0 (0)
Govt. Secondary School	34 (53)	105 (47)	77 (35)	10 (4)	1 (0)
Private Secondary School	0 (0)	139 (100)	0 (0)	1 (0)	0 (0)
Govt. Senior Secondary School	12 (27)	127 (73)	84 (46)	20 (8)	4 (2)
Private Senior Secondary School	0 (0)	139 (100)	0 (0)	0 (0)	0 (0)
Govt. Arts and Science Degree College	0 (0)	139 (100)	0 (0)	17 (18)	105 (65)
Private Arts and Science Degree College	0 (0)	139 (100)	0 (0)	0 (0)	0 (0)
Govt. Engineering College	0 (0)	139 (100)	0 (0)	0 (0)	54 (30)
Private Engineering College	0 (0)	139 (100)	0 (0)	0 (0)	66 (52)
Govt. Medicine College	0 (0)	139 (100)	0 (0)	0 (0)	84 (59)
Private Medicine College	0 (0)	139 (100)	0 (0)	0 (0)	0 (0)
Govt. Management Institute	0 (0)	139 (100)	0 (0)	0 (0)	25 (19)
Private Management Institute	0 (0)	139 (100)	0 (0)	0 (0)	40 (28)
Govt. Polytechnic	0 (0)	139 (100)	0 (0)	0 (0)	97 (63)
Private Polytechnic	0 (0)	139 (100)	0 (0)	0 (0)	20 (17)
Govt. Vocational Training School/ITI	1 (3)	138 (97)	9 (3)	4 (1)	90 (63)
Private Vocational Training School/ITI	0 (0)	139 (100)	0 (0)	0 (0)	4 (3)
Govt. Non Formal Training Centre	0 (0)	139 (100)	10 (6)	6 (2)	6 (6)
Private Non Formal Training Centre	1 (0)	138 (100)	5 (4)	2 (1)	6 (5)
Govt. School For Disabled	0 (0)	139 (100)	0 (0)	1 (0)	34 (31)
Private School For Disabled	0 (0)	139 (100)	0 (0)	11 (5)	30 (15)
Government Others	6 (6)	133 (94)	0 (0)	0 (0)	0 (0)
Private Others	0 (0)	139 (100)	0 (0)	0 (0)	0 (0)

Note : Distance A : Less than 5 km; B : Between 5-10 km; C : 10+ km.; Source : Data Analysis is based on 2011 Census.

## DISCLAIMER

The Terms of Use and Disclaimer of Datanet India Private Limited (hereinafter referred to as "Datanet") for use of this analysis report of **Hansan Assembly Constituency (Hansan Vidhan Sabha)** :-

1. **Assembly Factbook™** is a Registered Trade Mark owned by Datanet.
2. All the maps are sketched and graphical representation only and have not been drawn to the scale and also not to represent the actual geographical area or boundary of the unit.
3. The data for the aforesaid analysis is based on authentic sources and has been culled from the various publications of Census, CSO and NSSO for district and block level data, various central and state government departments, Central & State Elections Commissions and the concerned Returning Officers' releases, Electoral Rolls, Election results and allied publications, internal assessment, surveys, estimates and analysis. Therefore, certain adjustment of data at micro level may have been done to arrive closer to the macro data.
4. Data have been provided on an "As Is" and "As AVAILABLE" basis
5. The colours shown in the maps or diagram and charts of a particular party, alliance or AC are indicative and do not represent them.
6. This publication which includes maps, sheets, graphs and data would be the property under copyright of Datanet only. The user may use these for its internal study, analysis and research purposes. It's public display, re-selling or any commercial uses by the user are not allowed.
7. Datanet has taken due care and caution in compilation and processing of data and allied information, but does not guarantee the accuracy, adequacy or completeness of any information/analysis and will be not responsible for any errors or omissions or for the results obtained from the use of such information/analysis.
8. All the contents for the publication have been culled from various authentic sources and Datanet reasonably believes such sources to be reliable, but does not make any representations, express or implied as to the accuracy or fitness of use of such information. The information or contents of the information/analysis do not constitute advice and should not be relied upon in making (or refraining from making) any decision. Any reliance placed upon the information provided by Datanet is the sole responsibility and strictly at the user's risk.
9. In no event will Datanet be liable for any damages (including, without limitation, damages for loss of business projects, or loss of profits) arising in contract, tort or otherwise from the use of or inability to use any of its contents, or from any action taken (or refrained from being taken) as a result of using the analysis or any of its contents. Datanet its directors, owners, editors, officials, employees, distributor and agents or any associate will not be liable for any errors in the information contained or any consequences arising from the use of the contents of the provided information/analysis.
10. If any provision of these terms and conditions is held invalid or illegal or unenforceable for any reason by any court of competent jurisdiction, such provision shall be severed and the remainder of provisions of the terms and conditions shall continue in full force and effect as if the Term of Use had been executed with the invalid, illegal or unenforceable provision eliminated.
11. If there are any discrepancies in the information provided, please bring it to attention of Datanet for suitable rectification measures.



**Buy Online This Complete Book At**  
**Datanet India eBooks Store**

[www.indiastatpublications.com](http://www.indiastatpublications.com)

or go directly at

[http://www.indiastatpublications.com/  
Assembly\\_factbook/West\\_Bengal/Birbhum/ Hansan](http://www.indiastatpublications.com/Assembly_factbook/West_Bengal/Birbhum/Hansan)

 **india**stat**elections**

ISBN : 978-93-5293-660-1



9 789352 936601