



West Bengal

Assembly Factbook™

Murarai Assembly Constituency



Key Electoral Data of Murarai
Assembly Constituency (Vidhan Sabha)

West Bengal

Assembly Factbook™

Murarai Assembly Constituency



Murarai Vidhan Sabha

Editor & Director

Dr. R.K. Thukral

Research Editor

Dr. Shafeeq Rahman

**Compiled, Researched and Published by
Datanet India Pvt. Ltd.**

D-100, 1st Floor,
Okhla Industrial Area, Phase-I,
New Delhi- 110020.

Ph.: 91-11- 43580781-84

Email : support@indiastatpublications.com

Website : www.indiastatelections.com

Online Book Store :

www.indiastatpublications.com

Report No. : AFB/WB-294-0123

ISBN : 978-93-5293-748-6

First Edition : January, 2018

Sixth Updated Edition : January, 2023

Price : Rs. 11500/-

US\$ 310

© Datanet India Pvt. Ltd.

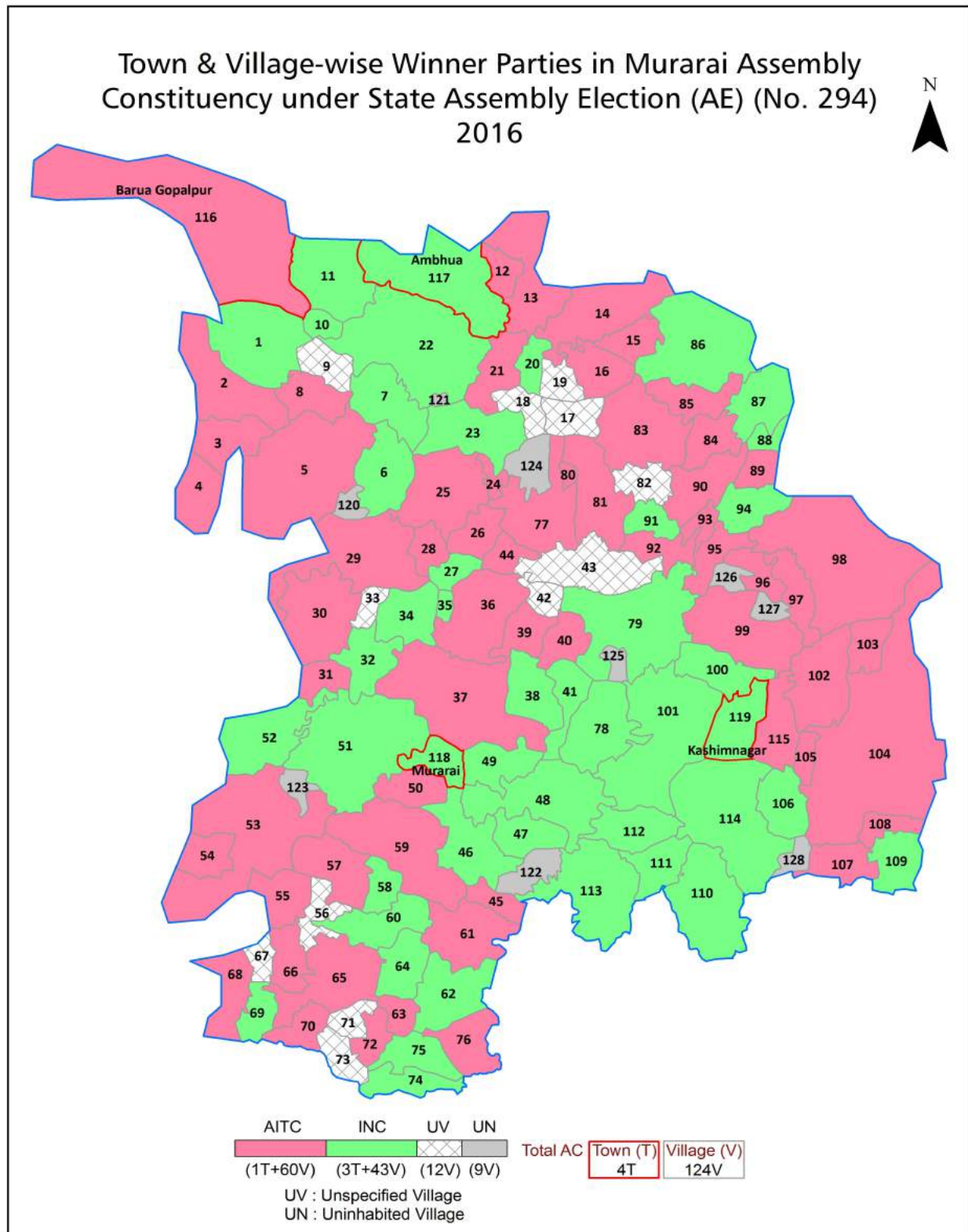
All rights reserved. No part of this book may be reproduced, stored in a retrieval system or transmitted in any form or by any means, mechanical photocopying, photographing, scanning, recording or otherwise without the prior written permission of the publisher. Please refer to Disclaimer at page no. 174 for the use of this publication.

Printed in India

Contents

No.	Particulars	Page No.
	Introduction	
1	Assembly Constituency - (Vidhan Sabha) at a Glance Features of Assembly as per Delimitation Commission of India (2008)	1-2
	Location and Political Maps	
2	Location Map Boundaries of Assembly Constituency - (Vidhan Sabha) in District Boundaries of Assembly Constituency under Parliamentary Constituency - (Lok Sabha) Town & Village-wise Winner Parties- 2021, 2019, 2016, 2014, 2011 and 2009	3-10
	Administrative Setup (2011)	
3	District Sub-district Towns Villages Inhabited Villages Uninhabited Villages Village Panchayat Intermediate Panchayat	11-17
	Demographics (2011)	
4	Population Households Rural/Urban Population Towns and Villages by Population Size Sex Ratio (Total & 0-6 Years) Religious Population Social Population Literacy Rate	18-19
	Electoral Features	
5	Important Dates of Last Elections Held Electors by Gender Service Electors Voters Voters Turnout Polling Stations & Average Number of Electors per Polling Station Electors by Age Group Present Elected Representatives	20-25
	Historical Summary Election Results	
6	Vote Share of Major Parties Winning Margin (Number & Percentage) Polarity of Parties Summary Result of Assembly Segment of Parliamentary Elections 2019, 2014, 2009, 2004 and 1999 Summary Result of Assembly Elections 2021, 2016, 2011, 2006, 2001, 1996, 1991, 1987, 1982, 1977, 1972, 1971, 1969, 1967, 1962 and 1952	26-50
	Polling Station Level Election Results	
7	Name and Number of Polling Station 2021, 2019, 2016, 2014, 2011 and 2009 Polling Station-wise Electors, Voters & Voters Turnout 2021, 2019, 2016, 2014, 2011 and 2009 Polling Station wise Elections Results 2021, 2019, 2016, 2014, 2011 and 2009	51-154
	Share of Assembly Constituency	
8	Share of Assembly Constituency - (Vidhan Sabha) in State, District and Parliamentary Constituency - (Lok Sabha)	155
	Socio-Economic Amenities (2011)	
9	Access to Administrative Units Agricultural, Manufacturing and Industrial Commodities Demographic Indicators Education Health & Manpower Drinking Water Supply Sanitation Entertainment and Recreations Infrastructure Power Food Allocation Distribution and Marketing of Agriculture Commodities Infrastructure Transport and Road Infrastructure Communication Banking and Financial Services Land Use Irrigation Source	157-171
10	Abbreviation & Sources	172-173
11	Disclaimer	174

Location & Political Map



Administrative Setup

List of Village Panchayat & Intermediate Panchayat (Block) Name - 2011

Village Name	Village Panchayat Name	Intermediate Panchayat Name
Abdullapur	Gorsha	Murari - I
Amdol	Amdole	Murari - II
Amritapur	Amdole	Murari - II
Aral Basti	Nandigram	Murari - II
Badebalia	Palsa	Murari - I
Bahadurpur	Dumurgram	Murari - I
Baliadanga	Jajigram	Murari - II
Banarampur	Rajgram	Murari - I
Bandhaipur	Gorsha	Murari - I
Bardhanpara	Jajigram	Murari - II
Basantapur	Jajigram	Murari - II
Batia	Chatra	Murari - I
Bhabanipur	Gorsha	Murari - I
Bhadiswar	Murari	Murari - I
Bhagail	Mitrapur	Murari - II
Bhatra	Gorsha	Murari - I
Bhogpur	Chatra	Murari - I
Bhushna	Dumurgram	Murari - I
Bilaspur	Paikar-II	Murari - II
Bipra Nandigram	Nandigram	Murari - II
Birahimpur	Chatra	Murari - I
Birnagar	Mahurapur	Murari - I
Chanchali	Palsa	Murari - I
Chandanpur	Mahurapur	Murari - I
Chandrapara	Mahurapur	Murari - I
Chatra	Chatra	Murari - I
Dadpur	Murari	Murari - I
Dakshin Kasila	Chatra	Murari - I
Dakshin Mahurapur	Chatra	Murari - I

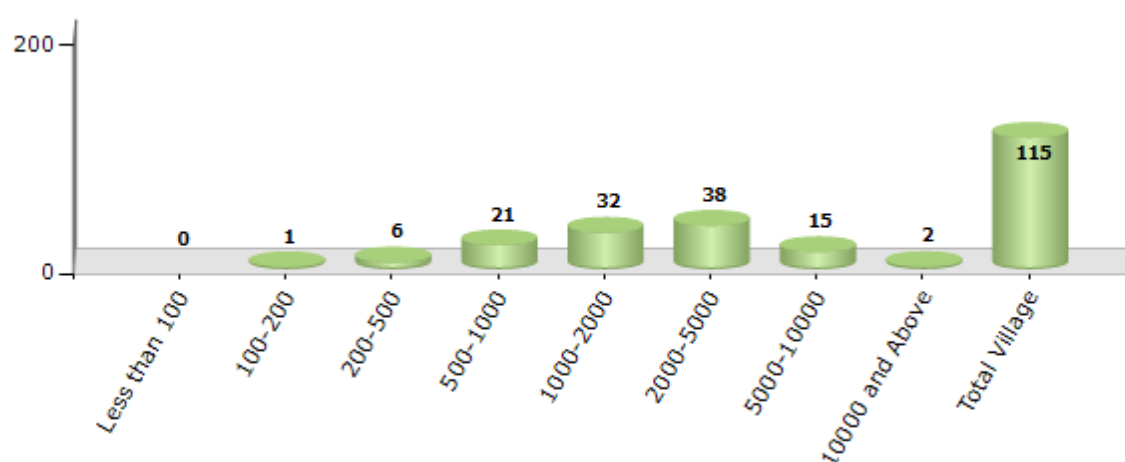
Contd....

Demographics

Number of Villages by Population Size - 2011

Less than 100	100-200	200-500	500-1000	1000-2000	2000-5000	5000-10000	10000 and Above	Total Village
0	1	6	21	32	38	15	2	115

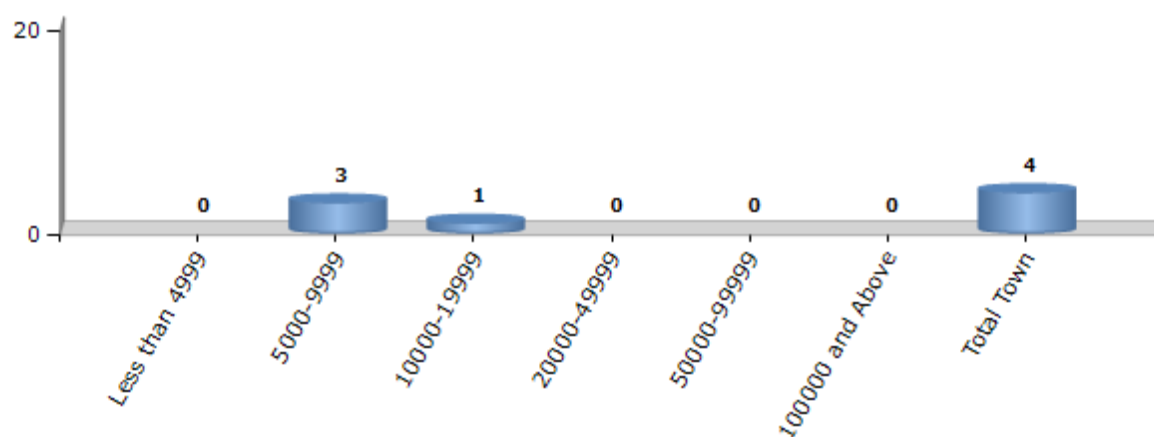
Number of Villages by Population Size - 2011



Number of Towns by Population Size - 2011

Less than 4999	5000-9999	10000-19999	20000-49999	50000-99999	100000 and Above	Total Town
0	3	1	0	0	0	4

Number of Towns by Population Size - 2011



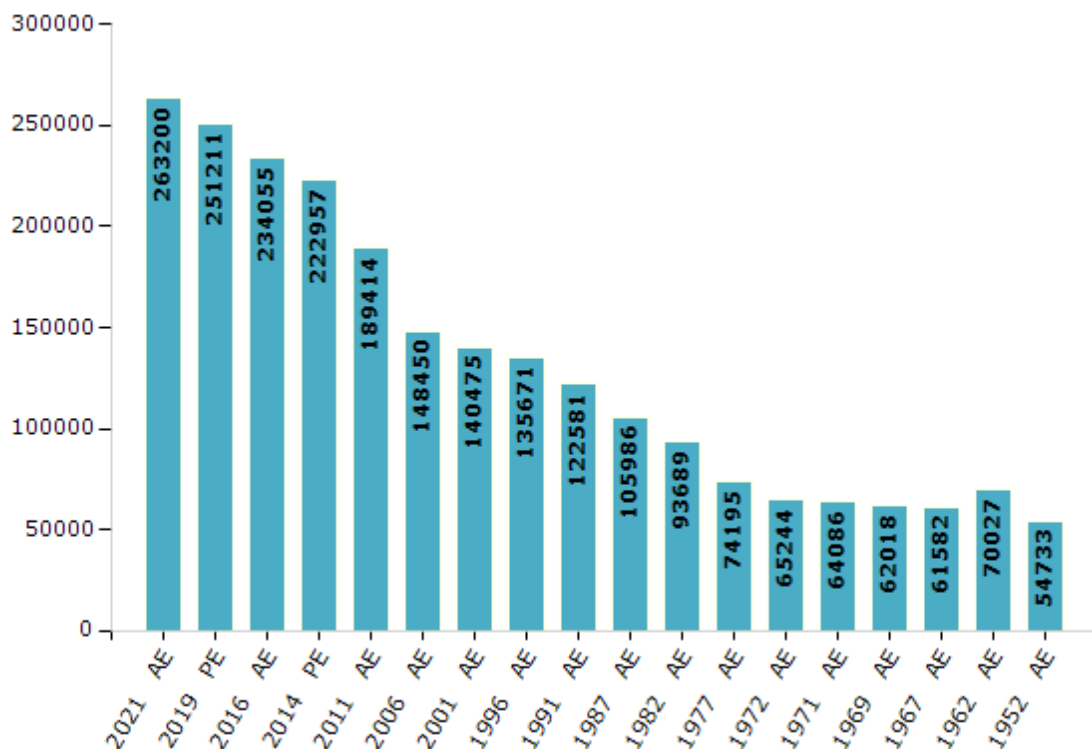
Electoral Features

Electors by Male & Female

Year	Male	Female	Others	Total
2021 AE	133026	130173	1	263200
2019 PE	127832	123378	1	251211
2016 AE	119731	114321	3	234055
2014 PE	114326	108630	1	222957
2011 AE	97667	91747	0	189414
2009 PE	-	-	-	-
2006 AE	76190	72260	-	148450
2004 PE	-	-	-	-
2001 AE	70157	70318	-	140475
1999 PE	-	-	-	-
1996 AE	67779	67892	-	135671

Year	Male	Female	Others	Total
1991 AE	61360	61221	-	122581
1987 AE	52630	53356	-	105986
1982 AE	46144	47545	-	93689
1977 AE	36508	37687	-	74195
1972 AE	32265	32979	-	65244
1971 AE	31606	32480	-	64086
1969 AE	30507	31511	-	62018
1967 AE	-	-	-	61582
1962 AE	-	-	-	70027
1957 AE	-	-	-	-
1952 AE	-	-	-	54733

Number of Electors



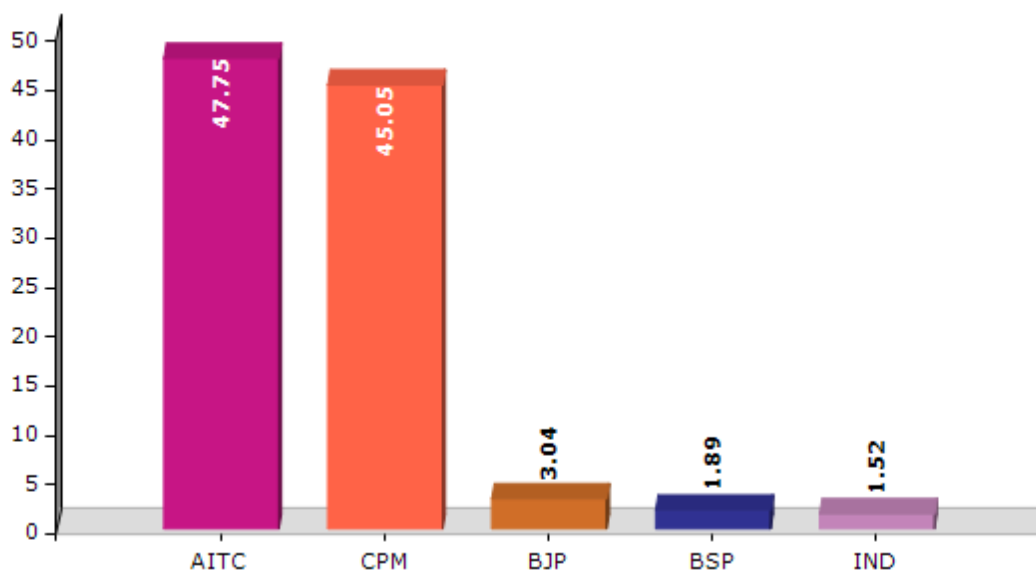
Note : AE : Assembly Election, PE : Assembly Segment of Parliamentary Election

Historical Summary Election Results

Summary Result of Assembly Election - 2011

Candidate Name	Party	Votes	Votes %
Nure Alam Chowdhury	AITC	77817	47.75
Elahi Kamre Dr	CPM	73414	45.05
Sudhir Ranjan Das Goswami	BJP	4961	3.04
Shiblal Sardar	BSP	3074	1.89
Ajrail Md	IND	2471	1.52
Mir Mukid(Hazi Rekib)	JP	1228	0.75

Votes Percentage of Top Parties - 2011



Polling Station Level Election Results

Number and Name of Polling Stations (PS) (2016)

Number of Polling Stations	Name of Polling Stations	Number of Polling Stations	Name of Polling Stations
1	Dhuria Pry. School	22	Rajgram Mahamaya H. School
2	Barua Pry. School	23	Kadampur S.S.K.
3	B. Gopalpur Sohagia High School Room-1	24	Kashilla Pry. School Room-1
4	B. Gopalpur Sohagia High School Room-2	25	Kashilla Pry. School Room-2
5	Gopalpur J.N.B. Pathsala	26	Gorsha Muslimpara Icds Centre
6	Santoshpur Pry. School Room-1	27	Gorsha Muslimpara S.S.K.
7	Santoshpur Pry. School Room-2	28	Gorsha Pry. School Room-1
8	Ashmanpur Jitpur Pry.School	29	Gorsha Pry. School Room-2
9	Banarampur Pry.School Room-1	30	Kashimnagar Pry. School
10	Banarampur Pry.School Room-2	31	Kashimnagar Upper Pry. School
11	Banorampur Msk	32	Srinibashpur Pry. School
12	Jabardaha S.S.K.	33	Kolitora Pry. School
13	Rajgram Village Pry. School Room -1	34	Purba Kolitora Pry. School
14	Rajgram Village Jr. High School	35	Dalimba Jr. High School R-1
15	Rajgram Village Pry. School Room -2	36	Dalimba Jr. High School R-2
16	Ambhua Upper Pry. School	37	Dalimba Primary School
17	Ambhua Pry. School Room-1	38	Bhavanipur M.S.K.
18	Ambhua Pry. School Room-2	39	Rajchandrapur Pry. School
19	Ambhua Korapara Icds	40	Bhatra Pry. School
20	Ambhua I.C.D.S. Centre	41	Abdullapur Pry. School
21	Ragram R.S.R Pry. School	42	Abdullapur Icds Centre

Contd....

Polling Station Level Election Results

Polling Station-wise Votes Secured by Overall Top Five Parties in Murarai Assembly in Assembly Election (AE) under Birbhum Parliamentary Constituency in West Bengal (2016)

Number of Polling Station	Winner - Abdur Rahaman (Liton) (AITC)	Runner- up - Ali Mortuza Khan (INC)	3rd - Hayatunninsh Bibi (BJP)	4th - Belal Sekh (BSP)	5th - Mangal Hemram (SUCI)	NOTA	Other	Total Votes Secured
36	508	461	34	7	2	12	8	1032
37	341	201	16	2	3	5	2	570
38	373	256	14	4	9	3	3	662
39	247	207	18	6	8	5	3	494
40	328	497	26	9	6	4	9	879
41	368	346	9	1	2	5	3	734
42	469	348	8	3	0	1	1	830
43	291	352	12	4	25	7	2	693
44	406	414	13	3	10	3	2	851
45	157	273	10	3	7	6	4	460
46	327	327	6	0	18	8	1	687
47	529	305	12	4	13	1	2	866
48	403	301	18	5	2	8	8	745
49	340	398	8	6	1	6	1	760
50	250	131	19	1	4	5	2	412
51	362	421	19	3	6	6	4	821
52	378	283	14	5	5	12	4	701
53	344	162	34	2	3	12	2	559
54	210	61	3	4	0	2	0	280
55	675	242	27	5	3	3	6	961
56	458	581	36	10	4	9	3	1101
57	221	231	7	9	2	4	6	480
58	278	280	5	5	2	2	2	574
59	305	235	2	3	3	5	1	554
60	198	179	23	2	2	3	3	410
61	560	473	7	10	1	3	0	1054
62	359	324	46	2	4	6	2	743
63	460	499	13	4	5	15	0	996
64	468	408	23	5	4	5	5	918
65	492	353	33	8	15	20	10	931
66	586	301	27	4	0	3	3	924
67	503	408	22	2	3	5	5	948
68	352	255	19	10	5	12	5	658
69	189	281	13	7	2	2	0	494
70	232	223	6	2	1	7	4	475

Contd....

Polling Station Level Election Results

Winner, Runner-up and 3rd Party Position & Winning Margin According to Polling Stations in Murarai Assembly in Assembly Election (AE) under Birbhum Parliamentary Constituency in West Bengal (2016)

Polling Station Number	Winner Party	Winner Votes (%)	Runner-up Party	Runner-up Votes (%)	Winning Margin Votes (%)	Third Party	Third Party Votes (%)	Other Votes (%)
75	INC	435 (53.97)	AITC	347 (43.05)	88 (10.92)	BJP	11 (1.36)	13 (1.61)
76	INC	353 (50.79)	AITC	327 (47.05)	26 (3.74)	BJP	6 (0.86)	9 (1.29)
77	INC	164 (46.59)	AITC	158 (44.89)	6 (1.7)	BJP	15 (4.26)	15 (4.26)
78	AITC	377 (50.88)	INC	321 (43.32)	56 (7.56)	BJP	23 (3.1)	20 (2.7)
79	AITC	403 (47.86)	INC	394 (46.79)	9 (1.07)	BJP	14 (1.66)	31 (3.68)
80	AITC	375 (44.38)	INC	360 (42.6)	15 (1.78)	BJP	70 (8.28)	40 (4.73)
81	AITC	513 (59.72)	INC	310 (36.09)	203 (23.63)	BJP	19 (2.21)	17 (1.98)
82	AITC	396 (62.66)	INC	210 (33.23)	186 (29.43)	BJP	13 (2.06)	13 (2.06)
83	INC	340 (49.28)	AITC	300 (43.48)	40 (5.8)	BJP	26 (3.77)	24 (3.48)
84	INC	351 (48.21)	AITC	341 (46.84)	10 (1.37)	BJP	25 (3.43)	11 (1.51)
85	INC	301 (51.37)	AITC	262 (44.71)	39 (6.66)	BJP	12 (2.05)	11 (1.88)
86	INC	483 (53.49)	AITC	406 (44.96)	77 (8.53)	BJP	5 (0.55)	9 (1)
87	INC	541 (67.2)	AITC	254 (31.55)	287 (35.65)	BJP	4 (0.5)	6 (0.75)
88	AITC	409 (76.59)	INC	118 (22.1)	291 (54.49)	BJP	3 (0.56)	4 (0.75)
89	AITC	437 (59.62)	INC	289 (39.43)	148 (20.19)	BJP	5 (0.68)	2 (0.27)
90	INC	404 (51.73)	AITC	358 (45.84)	46 (5.89)	BSP	6 (0.77)	13 (1.66)
91	INC	463 (58.39)	AITC	297 (37.45)	166 (20.94)	BJP	12 (1.51)	21 (2.65)
92	INC	331 (57.47)	AITC	236 (40.97)	95 (16.5)	BJP	5 (0.87)	4 (0.69)
93	AITC	300 (51.11)	INC	271 (46.17)	29 (4.94)	BSP	6 (1.02)	10 (1.7)
94	AITC	442 (53.38)	INC	359 (43.36)	83 (10.02)	BJP	13 (1.57)	14 (1.69)
95	AITC	339 (46.25)	INC	307 (41.88)	32 (4.37)	BJP	64 (8.73)	23 (3.14)
96	AITC	230 (47.13)	INC	195 (39.96)	35 (7.17)	SUCI	36 (7.38)	27 (5.53)
97	AITC	467 (53.01)	INC	372 (42.22)	95 (10.79)	BJP	20 (2.27)	22 (2.5)
98	AITC	478 (48.73)	INC	450 (45.87)	28 (2.86)	BJP	33 (3.36)	20 (2.04)
99	AITC	554 (59.44)	INC	313 (33.58)	241 (25.86)	BJP	52 (5.58)	13 (1.39)
100	AITC	498 (49.45)	INC	463 (45.98)	35 (3.47)	SUCI	19 (1.89)	27 (2.68)
101	INC	323 (49.54)	AITC	314 (48.16)	9 (1.38)	BJP	5 (0.77)	10 (1.53)
102	AITC	412 (45.47)	INC	407 (44.92)	5 (0.55)	BJP	46 (5.08)	41 (4.53)
103	AITC	176 (48.75)	INC	170 (47.09)	6 (1.66)	BJP	8 (2.22)	7 (1.94)
104	INC	542 (51.72)	AITC	468 (44.66)	74 (7.06)	BJP	20 (1.91)	18 (1.72)
105	AITC	428 (63.69)	INC	227 (33.78)	201 (29.91)	BSP	5 (0.74)	12 (1.79)
106	AITC	591 (67.39)	INC	263 (29.99)	328 (37.4)	BJP	7 (0.8)	16 (1.82)
107	AITC	257 (53.65)	INC	211 (44.05)	46 (9.6)	BJP	3 (0.63)	8 (1.67)
108	AITC	464 (74.24)	INC	120 (19.2)	344 (55.04)	BJP	25 (4)	16 (2.56)
109	AITC	414 (73.93)	INC	108 (19.29)	306 (54.64)	BJP	23 (4.11)	15 (2.68)
110	INC	351 (56.25)	AITC	261 (41.83)	90 (14.42)	BJP	5 (0.8)	7 (1.12)
111	AITC	335 (52.02)	INC	291 (45.19)	44 (6.83)	BJP	13 (2.02)	5 (0.78)

Contd....

Socio-Economic Amenities - Rural

Access to Education Facilities

Particulars	Number of Villages (% of Population)				
	Available	Not Available	If Not Available (Distance of Nearest Facility)		
			A	B	C
Govt. Primary School	112 (100)	3 (0)	0 (0)	0 (0)	0 (0)
Private Primary School	8 (11)	107 (89)	0 (0)	0 (0)	0 (0)
Govt. Middle School	56 (73)	59 (27)	37 (14)	7 (5)	1 (1)
Private Middle School	2 (6)	113 (94)	1 (1)	0 (0)	0 (0)
Govt. Secondary School	22 (40)	93 (60)	71 (44)	18 (13)	1 (1)
Private Secondary School	2 (6)	113 (94)	0 (0)	0 (0)	0 (0)
Govt. Senior Secondary School	10 (23)	105 (77)	48 (41)	38 (26)	11 (4)
Private Senior Secondary School	0 (0)	115 (100)	0 (0)	0 (0)	0 (0)
Govt. Arts and Science Degree College	2 (3)	113 (97)	13 (14)	40 (32)	59 (50)
Private Arts and Science Degree College	0 (0)	115 (100)	0 (0)	0 (0)	0 (0)
Govt. Engineering College	0 (0)	115 (100)	0 (0)	0 (0)	100 (87)
Private Engineering College	0 (0)	115 (100)	0 (0)	0 (0)	10 (8)
Govt. Medicine College	0 (0)	115 (100)	0 (0)	0 (0)	94 (80)
Private Medicine College	0 (0)	115 (100)	0 (0)	0 (0)	0 (0)
Govt. Management Institute	0 (0)	115 (100)	0 (0)	1 (1)	94 (78)
Private Management Institute	0 (0)	115 (100)	0 (0)	0 (0)	9 (7)
Govt. Polytechnic	0 (0)	115 (100)	0 (0)	1 (1)	110 (94)
Private Polytechnic	0 (0)	115 (100)	0 (0)	0 (0)	0 (0)
Govt. Vocational Training School/ITI	2 (4)	113 (96)	0 (0)	0 (0)	104 (81)
Private Vocational Training School/ITI	0 (0)	115 (100)	0 (0)	0 (0)	0 (0)
Govt. Non Formal Training Centre	0 (0)	115 (100)	0 (0)	0 (0)	20 (16)
Private Non Formal Training Centre	1 (4)	114 (96)	1 (1)	0 (0)	2 (1)
Govt. School For Disabled	0 (0)	115 (100)	0 (0)	0 (0)	57 (37)
Private School For Disabled	0 (0)	115 (100)	0 (0)	0 (0)	11 (7)
Government Others	14 (8)	101 (92)	0 (0)	0 (0)	0 (0)
Private Others	3 (3)	112 (97)	0 (0)	0 (0)	0 (0)

Note : Distance A : Less than 5 km; B : Between 5-10 km; C : 10+ km.; Source : Data Analysis is based on 2011 Census.

DISCLAIMER

The Terms of Use and Disclaimer of Datanet India Private Limited (hereinafter referred to as "Datanet") for use of this analysis report of **Murarai Assembly Constituency (Murarai Vidhan Sabha)** :-

1. **Assembly Factbook™** is a Registered Trade Mark owned by Datanet.
2. All the maps are sketched and graphical representation only and have not been drawn to the scale and also not to represent the actual geographical area or boundary of the unit.
3. The data for the aforesaid analysis is based on authentic sources and has been culled from the various publications of Census, CSO and NSSO for district and block level data, various central and state government departments, Central & State Elections Commissions and the concerned Returning Officers' releases, Electoral Rolls, Election results and allied publications, internal assessment, surveys, estimates and analysis. Therefore, certain adjustment of data at micro level may have been done to arrive closer to the macro data.
4. Data have been provided on an "As Is" and "As AVAILABLE" basis
5. The colours shown in the maps or diagram and charts of a particular party, alliance or AC are indicative and do not represent them.
6. This publication which includes maps, sheets, graphs and data would be the property under copyright of Datanet only. The user may use these for its internal study, analysis and research purposes. It's public display, re-selling or any commercial uses by the user are not allowed.
7. Datanet has taken due care and caution in compilation and processing of data and allied information, but does not guarantee the accuracy, adequacy or completeness of any information/analysis and will be not responsible for any errors or omissions or for the results obtained from the use of such information/analysis.
8. All the contents for the publication have been culled from various authentic sources and Datanet reasonably believes such sources to be reliable, but does not make any representations, express or implied as to the accuracy or fitness of use of such information. The information or contents of the information/analysis do not constitute advice and should not be relied upon in making (or refraining from making) any decision. Any reliance placed upon the information provided by Datanet is the sole responsibility and strictly at the user's risk.
9. In no event will Datanet be liable for any damages (including, without limitation, damages for loss of business projects, or loss of profits) arising in contract, tort or otherwise from the use of or inability to use any of its contents, or from any action taken (or refrained from being taken) as a result of using the analysis or any of its contents. Datanet its directors, owners, editors, officials, employees, distributor and agents or any associate will not be liable for any errors in the information contained or any consequences arising from the use of the contents of the provided information/analysis.
10. If any provision of these terms and conditions is held invalid or illegal or unenforceable for any reason by any court of competent jurisdiction, such provision shall be severed and the remainder of provisions of the terms and conditions shall continue in full force and effect as if the Term of Use had been executed with the invalid, illegal or unenforceable provision eliminated.
11. If there are any discrepancies in the information provided, please bring it to attention of Datanet for suitable rectification measures.

Buy Online This Complete Book At
Datanet India eBooks Store

www.indiastatpublications.com

or go directly at

[http://www.indiastatpublications.com/
Assembly_factbook/West_Bengal/Birbhum/ Murarai](http://www.indiastatpublications.com/Assembly_factbook/West_Bengal/Birbhum/Murarai)

 **indiastat**elections

ISBN : 978-93-5293-748-6



9 789352 937486