



West Bengal

Assembly Factbook™

Rampurhat Assembly Constituency



Key Electoral Data of Rampurhat
Assembly Constituency (Vidhan Sabha)

West Bengal
Assembly FactbookTM
Rampurhat Assembly Constituency



Rampurhat Vidhan Sabha

Editor & Director

Dr. R.K. Thukral

Research Editor

Dr. Shafeeq Rahman

Compiled, Researched and Published by Datanet India Pvt. Ltd.

D-100, 1st Floor,

Okhla Industrial Area, Phase-I,
New Delhi- 110020.

Ph.: 91-11- 43580781-84

Email : support@indiastatpublications.com

Website : www.indiastatelections.com

Online Book Store :

www.indiastatpublications.com

Report No. : AFB/WB-291-0125

ISBN : 978-93-5293-789-9

First Edition : January, 2018

Eighth Updated Edition : January, 2025

Price : Rs. 11500/-

US\$ 310

© Datanet India Pvt. Ltd.

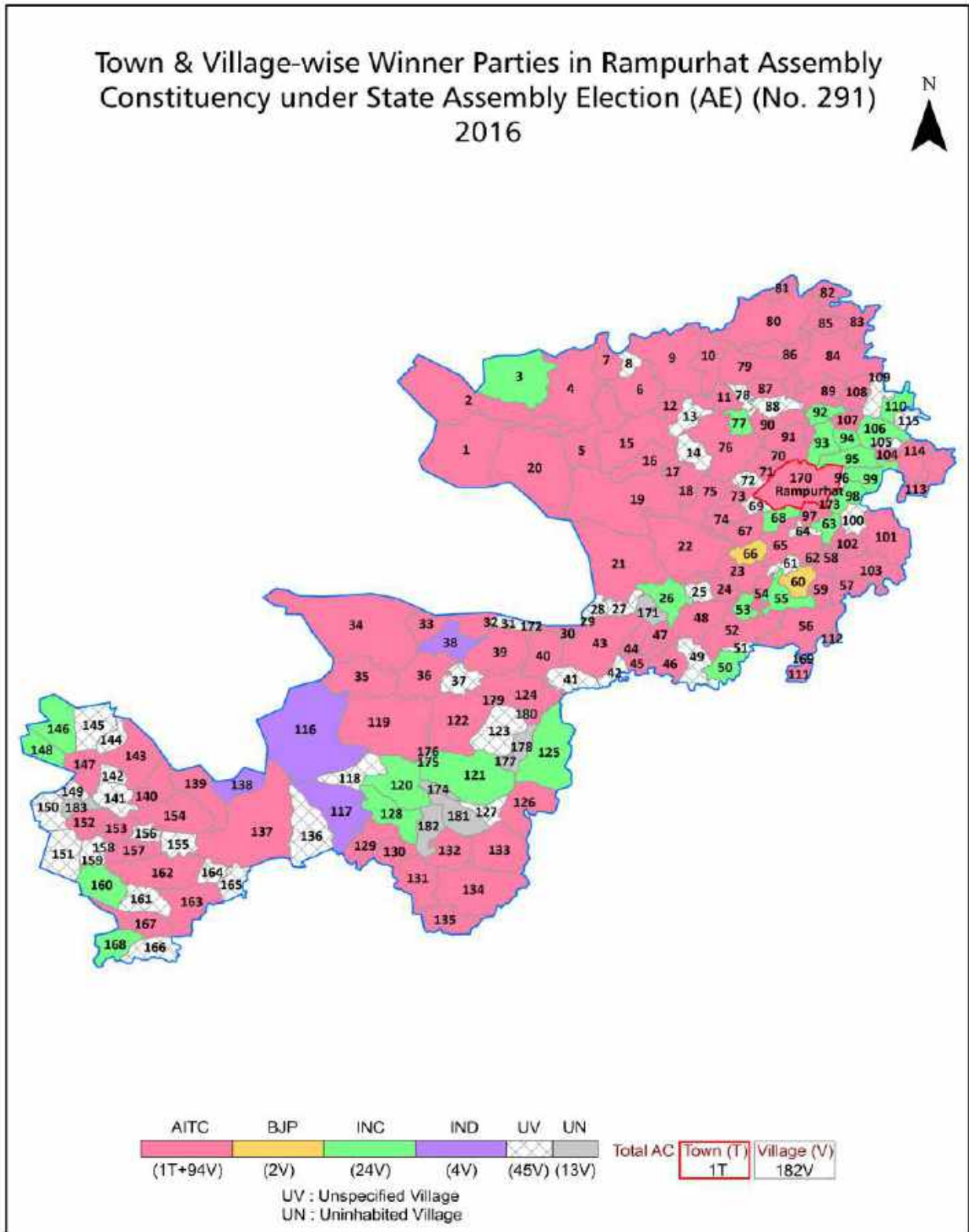
All rights reserved. No part of this book may be reproduced, stored in a retrieval system or transmitted in any form or by any means, mechanical photocopying, photographing, scanning, recording or otherwise without the prior written permission of the publisher. Please refer to Disclaimer at page no. 178 for the use of this publication.

Printed in India

Contents

No.	Particulars	Page No.
	Introduction	
1	Assembly Constituency - (Vidhan Sabha) at a Glance Features of Assembly as per Delimitation Commission of India (2008)	1-2
	Location and Political Maps	
2	Location Map Boundaries of Assembly Constituency - (Vidhan Sabha) in District Boundaries of Assembly Constituency under Parliamentary Constituency - (Lok Sabha) Town & Village-wise Winner Parties- 2024, 2021, 2019, 2016, 2014, 2011 and 2009	3-10
	Administrative Setup (2011)	
3	District Sub-district Towns Villages Inhabited Villages Uninhabited Villages Village Panchayat Intermediate Panchayat	11-20
	Demographics (2011)	
4	Population Households Rural/Urban Population Towns and Villages by Population Size Sex Ratio (Total & 0-6 Years) Religious Population Social Population Literacy Rate	21-22
	Electoral Features	
5	Important Dates of Last Elections Held Electors by Gender Service Electors Voters Voters Turnout Polling Stations & Average Number of Electors per Polling Station Electors by Age Group Present Elected Representatives	23-28
	Historical Summary Election Results	
6	Vote Share of Major Parties Winning Margin (Number & Percentage) Polarity of Parties Summary Result of Assembly Segment of Parliamentary Elections 2024, 2019, 2014, 2009, 2004 and 1999 Summary Result of Assembly Elections 2021, 2016, 2011, 2006, 2001, 1996, 1991, 1987, 1982, 1977, 1972, 1971, 1969, 1967, 1962, 1957 and 1952	29-54
	Polling Station Level Election Results	
7	Name and Number of Polling Station 2024, 2021, 2019, 2016, 2014, 2011 and 2009 Polling Station-wise Electors, Voters & Voters Turnout 2024, 2021, 2019, 2016, 2014, 2011 and 2009 Polling Station wise Elections Results 2024, 2021, 2019, 2016, 2014, 2011 and 2009	55-158
	Share of Assembly Constituency	
8	Share of Assembly Constituency - (Vidhan Sabha) in State, District and Parliamentary Constituency - (Lok Sabha)	159
	Socio-Economic Amenities (2011)	
9	Access to Administrative Units Agricultural, Manufacturing and Industrial Commodities Demographic Indicators Education Health & Manpower Drinking Water Supply Sanitation Entertainment and Recreations Infrastructure Power Food Allocation Distribution and Marketing of Agriculture Commodities Infrastructure Transport and Road Infrastructure Communication Banking and Financial Services Land Use Irrigation Source	161-175
10	Abbreviation & Sources	176-177
11	Disclaimer	178

Location & Political Map



Administrative Setup

List of Village Panchayat & Intermediate Panchayat (Block) Name - 2011

Village Name	Village Panchayat Name	Intermediate Panchayat Name
Abdarpur	Rampur	Mohammad Bazar
Akhira	Kusumba	Rampurhat - I
Alinagar	Sekedda	Mohammad Bazar
Asanjola	Narayanpur	Rampurhat - I
Atla	Kharun	Rampurhat - I
Ayas	Ayas	Rampurhat - I
Badha	Dakhalbati	Rampurhat - I
Bagtui (P)	Barshal	Rampurhat - I
Baidara	Narayanpur	Rampurhat - I
Baikunthapur	Barshal	Rampurhat - I
Balarampur	Kusumba	Rampurhat - I
Balia Mrityunjoypur	Narayanpur	Rampurhat - I
Baliharpur	Kapista	Mohammad Bazar
Baluti	Sekedda	Mohammad Bazar
Bamdebpur	Dakhalbati	Rampurhat - I
Bamnigaon	Mashra	Rampurhat - I
Banhat	Bonhat	Rampurhat - I
Bara Bataspur	Sekedda	Mohammad Bazar
Baragaon	Mashra	Rampurhat - I
Barshal	Barshal	Rampurhat - I
Bashuipara	Ayas	Rampurhat - I
Batail	Dakhalbati	Rampurhat - I
Belia	Kharun	Rampurhat - I
Bhabki	Dakhalbati	Rampurhat - I
Bhagabandha	Kapista	Mohammad Bazar
Bhatina	Bonhat	Rampurhat - I
Bherapathar	Kapista	Mohammad Bazar
Binodpur	Dakhalbati	Rampurhat - I
Binora	Bonhat	Rampurhat - I

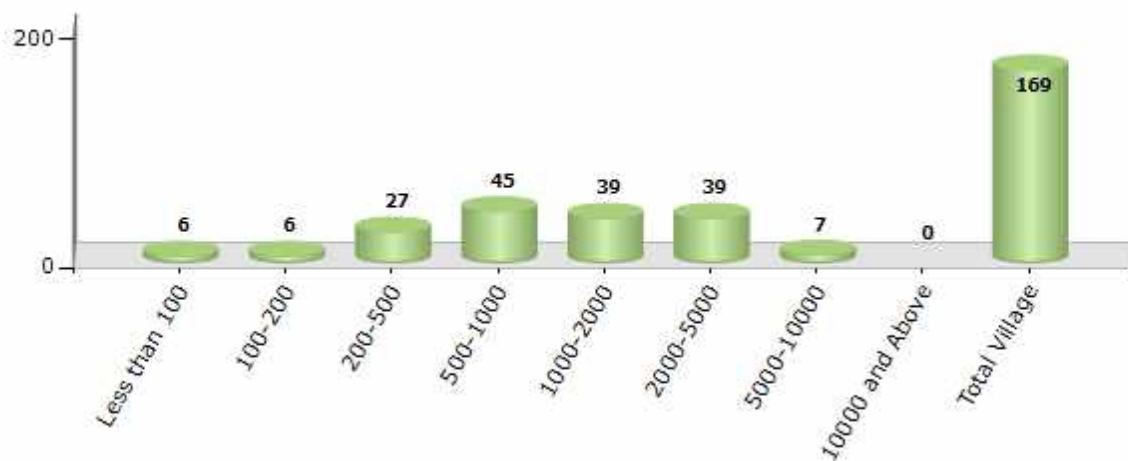
Contd....

Demographics

Number of Villages by Population Size - 2011

Less than 100	100-200	200-500	500-1000	1000-2000	2000-5000	5000-10000	10000 and Above	Total Village
6	6	27	45	39	39	7	0	169

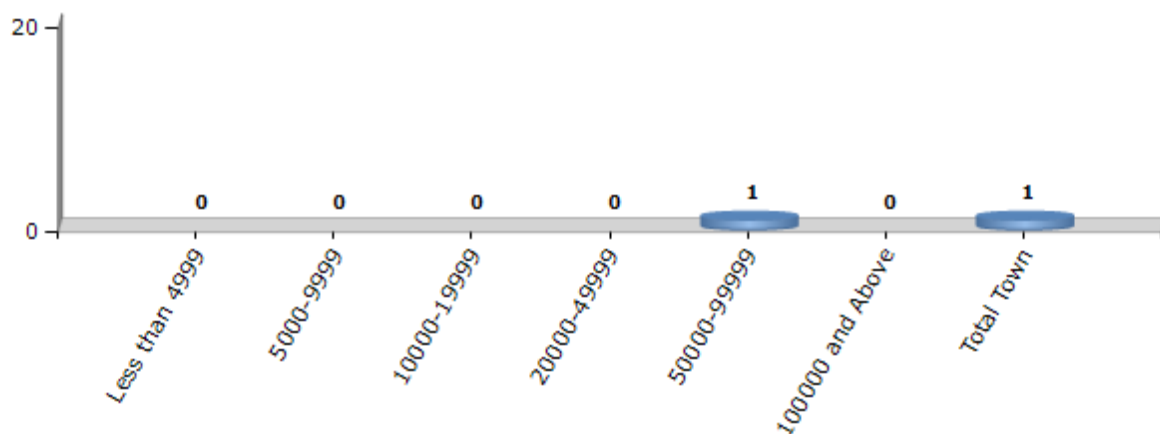
Number of Villages by Population Size - 2011



Number of Towns by Population Size - 2011

Less than 4999	5000-9999	10000-19999	20000-49999	50000-99999	100000 and Above	Total Town
0	0	0	0	1	0	1

Number of Towns by Population Size - 2011

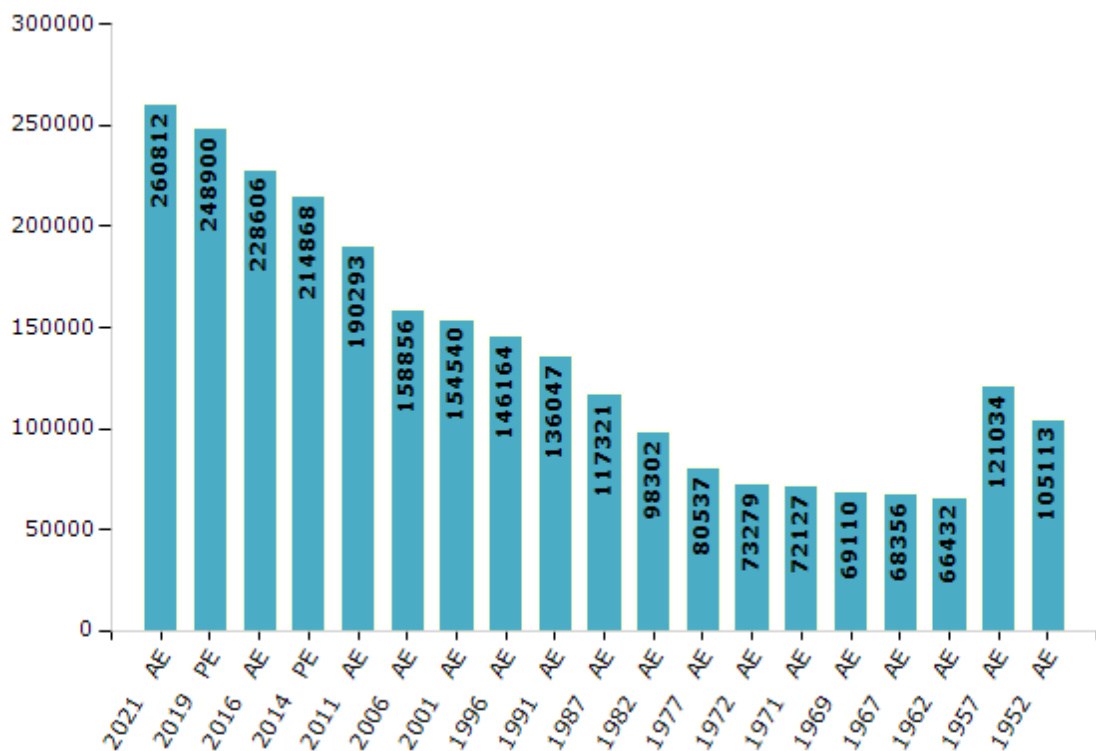


Electoral Features

Electors by Male & Female

Year	Male	Female	Others	Total	Year	Male	Female	Others	Total
2021 AE	129449	131362	1	260812	1991 AE	70010	66037	-	136047
2019 PE	124468	124431	1	248900	1987 AE	59573	57748	-	117321
2016 AE	115846	112759	1	228606	1982 AE	50068	48234	-	98302
2014 PE	109950	104918	0	214868	1977 AE	41116	39421	-	80537
2011 AE	98340	91953	0	190293	1972 AE	37309	35970	-	73279
2009 PE	-	-	-	-	1971 AE	36615	35512	-	72127
2006 AE	81624	77232	-	158856	1969 AE	35435	33675	-	69110
2004 PE	-	-	-	-	1967 AE	-	-	-	68356
2001 AE	78308	76232	-	154540	1962 AE	-	-	-	66432
1999 PE	-	-	-	-	1957 AE	-	-	-	121034
1996 AE	74278	71886	-	146164	1952 AE	-	-	-	105113

Number of Electors



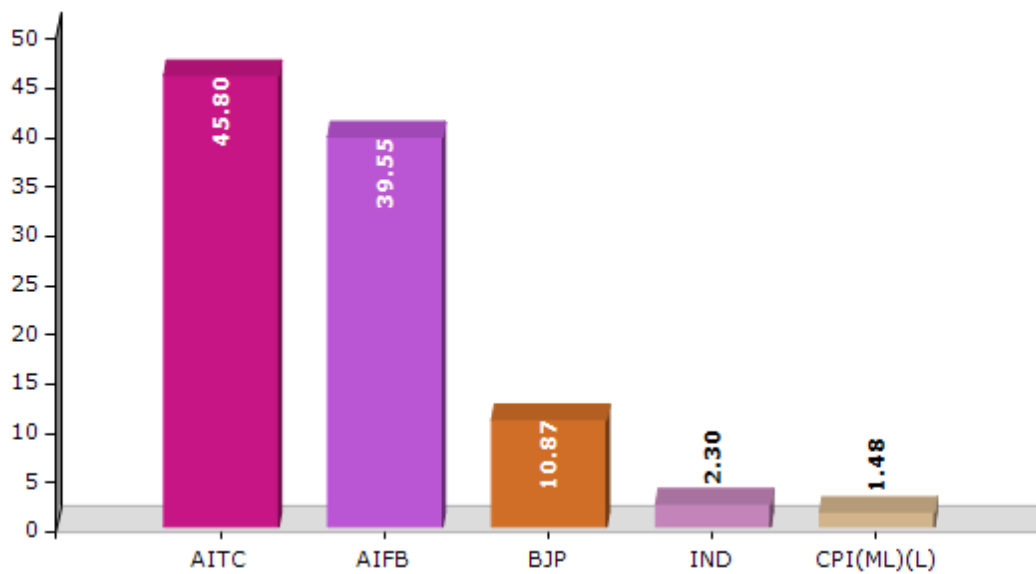
Note : AE : Assembly Election, PE : Assembly Segment of Parliamentary Election

Historical Summary Election Results

Summary Result of Assembly Election - 2011

Candidate Name	Party	Votes	Votes %
Asish Banerjee	AITC	75066	45.8
Rebati Bhattacharya	AIFB	64828	39.55
Subhasis Choudhury(Khokon)	BJP	17815	10.87
Mahesh Kisku	IND	3769	2.3
Pradyot Mukherjee	CPI(ML)(L)	2427	1.48

Votes Percentage of Top Parties - 2011



Polling Station Level Election Results

Number and Name of Polling Stations (PS) (2016)

Number of Polling Stations	Name of Polling Stations	Number of Polling Stations	Name of Polling Stations
1	Paikpara Primary School	22	Chhora Primary School
2	Natunpara Primary School	23	I T I College At Murgadanga
3	Shalbuni Primary School (Room No-1)	24	Chakaipur Primary School
4	Shalbuni Primary School (Room No-2)	25	Suira-Shibdaspur Primary School
5	Ranigram Santal Primary School (Room No.-1)	26	Solagoria Primary School
6	Ranigram Santhal Primary School (Room No.-2)	27	Barpahari Primary School
7	Narayanpur J B School(Room No-1)	28	Kusumba High School (Room No. 1)
8	Narayanpur J B School (R.No.2)	29	Kusumba High School (Room No. 2)
9	Narayanpur High School	30	Kusumba High School (Room No. 3)
10	Mritunjoypur Primary School (Room No.-1)	31	Kusumba Pry School
11	Mrityunjoypur Pry. School (Room No.2)	32	Srifala Samabay Kus (Room No -1)
12	Mrityunjoypur 2 No Pry. School, Tentulbandh	33	Ramrampur Icds Centre
13	Balia Primary School (Room No. 1)	34	Sundipur Primary School (Room No -1)
14	Balia Primary School (Room No. 2)	35	Sundipur Pry School (Room No -2)
15	Balia Primary School (Room No. 3)	36	Ramrampur Ssk
16	Naisoregram High School	37	Akhira Primary School (Room No. - 1)
17	Asanjola Pry. School	38	Akhira Pry. School (Room No.2)
18	Baidhara Primary School	39	Laxmibati Primary School
19	Kusumdoi Primary School	40	Pathra Primary School
20	Arenda Primary School	41	Debogram Primary School
21	Mpahari Sri Ramkrishna Sikshapith (Mukund	42	Sadinpur Primary School

Contd....

Polling Station Level Election Results

Polling Station-wise Votes Secured by Overall Top Five Parties in Rampurhat Assembly in Assembly Election (AE) under Birbhum Parliamentary Constituency in West Bengal (2016)

Number of Polling Station	Winner - Asish Banerjee (AITC)	Runner-up - Syed Siraj Jimmi (INC)	3rd - Dudh Kumar Mondal (BJP)	4th - Rabindranath Soren (Rabin) (IND)	5th - Md Hannan (AIFB)	NOTA	Other	Total Votes Secured
36	451	134	337	6	12	16	22	978
37	507	119	297	7	9	14	11	964
38	327	100	167	3	8	15	14	634
39	267	143	117	3	11	14	9	564
40	460	437	22	1	10	11	13	954
41	466	338	22	1	7	7	17	858
42	532	310	208	3	12	16	15	1096
43	295	202	114	0	3	11	8	633
44	259	307	74	2	11	20	14	687
45	234	185	83	1	4	10	11	528
46	340	206	15	2	2	11	8	584
47	393	118	13	1	2	7	9	543
48	563	283	35	5	13	22	28	949
49	578	212	198	9	15	23	25	1060
50	258	281	1	0	0	4	5	549
51	186	327	214	4	4	12	21	768
52	252	157	235	2	6	11	16	679
53	235	93	50	0	4	4	6	392
54	106	142	329	4	8	7	19	615
55	176	269	113	48	2	22	14	644
56	342	277	48	1	9	12	10	699
57	326	310	3	1	20	5	7	672
58	420	398	7	0	24	6	12	867
59	227	153	5	0	1	4	5	395
60	368	99	142	3	14	14	16	656
61	264	133	113	0	3	5	12	530
62	417	296	14	2	2	4	10	745
63	273	252	24	1	4	2	3	559
64	347	199	160	5	4	13	23	751
65	437	234	3	2	118	19	19	832
66	114	121	92	1	3	5	6	342
67	89	207	49	2	26	7	16	396
68	480	493	13	1	6	14	12	1019
69	493	431	24	3	9	17	30	1007
70	383	393	68	5	16	12	17	894

Contd....

Polling Station Level Election Results

Winner, Runner-up and 3rd Party Position & Winning Margin According to Polling Stations in Rampurhat Assembly in Assembly Election (AE) under Birbhum Parliamentary Constituency in West Bengal (2016)

Polling Station Number	Winner Party	Winner Votes (%)	Runner-up Party	Runner-up Votes (%)	Winning Margin Votes (%)	Third Party	Third Party Votes (%)	Other Votes (%)
75	AITC	292 (37.06)	BJP	257 (32.61)	35 (4.45)	INC	194 (24.62)	45 (5.71)
76	INC	414 (45)	AITC	308 (33.48)	106 (11.52)	BJP	158 (17.17)	40 (4.35)
77	AITC	268 (48.82)	INC	260 (47.36)	8 (1.46)	BJP	5 (0.91)	16 (2.91)
78	INC	341 (47.56)	AITC	336 (46.86)	5 (0.7)	BJP	17 (2.37)	23 (3.21)
79	AITC	475 (48.32)	INC	420 (42.73)	55 (5.59)	BJP	34 (3.46)	54 (5.49)
80	INC	447 (45.29)	AITC	301 (30.5)	146 (14.79)	BJP	185 (18.74)	54 (5.47)
81	INC	267 (50.76)	AITC	210 (39.92)	57 (10.84)	BJP	14 (2.66)	35 (6.65)
82	INC	350 (57.28)	AITC	229 (37.48)	121 (19.8)	AIFB	6 (0.98)	26 (4.26)
83	INC	277 (48.34)	AITC	252 (43.98)	25 (4.36)	BJP	15 (2.62)	29 (5.06)
84	INC	353 (42.63)	AITC	289 (34.9)	64 (7.73)	BJP	144 (17.39)	42 (5.07)
85	INC	399 (47.5)	AITC	271 (32.26)	128 (15.24)	BJP	106 (12.62)	64 (7.62)
86	INC	315 (50.32)	AITC	239 (38.18)	76 (12.14)	BJP	23 (3.67)	49 (7.83)
87	INC	283 (48.54)	AITC	207 (35.51)	76 (13.03)	BJP	59 (10.12)	34 (5.83)
88	INC	385 (43.16)	AITC	353 (39.57)	32 (3.59)	BJP	120 (13.45)	34 (3.81)
89	AITC	364 (42.33)	INC	284 (33.02)	80 (9.31)	BJP	164 (19.07)	48 (5.58)
90	INC	153 (34.93)	AITC	138 (31.51)	15 (3.42)	BJP	119 (27.17)	28 (6.39)
91	AITC	332 (41.29)	BJP	239 (29.73)	93 (11.56)	INC	198 (24.63)	35 (4.35)
92	AITC	305 (40.45)	INC	222 (29.44)	83 (11.01)	BJP	197 (26.13)	30 (3.98)
93	AITC	497 (58.82)	INC	188 (22.25)	309 (36.57)	BJP	106 (12.54)	54 (6.39)
94	AITC	280 (47.46)	INC	261 (44.24)	19 (3.22)	BJP	14 (2.37)	35 (5.93)
95	INC	206 (45.88)	AITC	173 (38.53)	33 (7.35)	BJP	40 (8.91)	30 (6.68)
96	AITC	240 (41.31)	BJP	208 (35.8)	32 (5.51)	INC	111 (19.1)	22 (3.79)
97	AITC	253 (48.1)	BJP	157 (29.85)	96 (18.25)	INC	96 (18.25)	20 (3.8)
98	AITC	478 (55.01)	BJP	184 (21.17)	294 (33.84)	INC	149 (17.15)	58 (6.67)
99	AITC	402 (50.06)	BJP	171 (21.3)	231 (28.76)	INC	168 (20.92)	62 (7.72)
100	AITC	262 (42.39)	BJP	239 (38.67)	23 (3.72)	INC	88 (14.24)	29 (4.69)
101	AITC	219 (47.61)	BJP	146 (31.74)	73 (15.87)	INC	79 (17.17)	16 (3.48)
102	AITC	405 (53.43)	INC	160 (21.11)	245 (32.32)	BJP	144 (19)	49 (6.46)
103	AITC	231 (49.68)	BJP	117 (25.16)	114 (24.52)	INC	92 (19.78)	25 (5.38)
104	BJP	513 (54.57)	INC	166 (17.66)	347 (36.91)	AITC	157 (16.7)	104 (11.06)
105	AITC	288 (37.7)	BJP	242 (31.68)	46 (6.02)	INC	138 (18.06)	96 (12.57)
106	AITC	362 (40.72)	BJP	274 (30.82)	88 (9.9)	INC	128 (14.4)	125 (14.06)
107	AITC	327 (41.55)	BJP	298 (37.87)	29 (3.68)	INC	92 (11.69)	70 (8.89)
108	AITC	214 (38.28)	INC	164 (29.34)	50 (8.94)	BJP	156 (27.91)	25 (4.47)
109	INC	333 (40.76)	AITC	250 (30.6)	83 (10.16)	BJP	171 (20.93)	63 (7.71)
110	AITC	347 (43.43)	BJP	237 (29.66)	110 (13.77)	INC	170 (21.28)	45 (5.63)
111	AITC	458 (48.78)	INC	265 (28.22)	193 (20.56)	BJP	160 (17.04)	56 (5.96)

Contd....

Socio-Economic Amenities - Rural

Access to Education Facilities

Particulars	Number of Villages (% of Population)				
	Available	Not Available	If Not Available (Distance of Nearest Facility)		
			A	B	C
Govt. Primary School	153 (99)	16 (1)	0 (0)	0 (0)	0 (0)
Private Primary School	6 (5)	163 (95)	0 (0)	0 (0)	0 (0)
Govt. Middle School	52 (48)	117 (52)	74 (31)	23 (10)	0 (0)
Private Middle School	1 (1)	168 (99)	1 (0)	1 (0)	0 (0)
Govt. Secondary School	23 (28)	146 (72)	91 (39)	34 (17)	2 (2)
Private Secondary School	1 (0)	168 (100)	1 (0)	0 (0)	0 (0)
Govt. Senior Secondary School	15 (18)	154 (82)	78 (34)	45 (26)	10 (6)
Private Senior Secondary School	0 (0)	169 (100)	1 (0)	0 (0)	0 (0)
Govt. Arts and Science Degree College	0 (0)	169 (100)	21 (13)	52 (30)	79 (45)
Private Arts and Science Degree College	0 (0)	169 (100)	0 (0)	0 (0)	0 (0)
Govt. Engineering College	0 (0)	169 (100)	1 (0)	0 (0)	106 (60)
Private Engineering College	0 (0)	169 (100)	0 (0)	1 (1)	40 (19)
Govt. Medicine College	0 (0)	169 (100)	0 (0)	1 (1)	129 (72)
Private Medicine College	0 (0)	169 (100)	0 (0)	0 (0)	0 (0)
Govt. Management Institute	0 (0)	169 (100)	0 (0)	1 (1)	87 (48)
Private Management Institute	0 (0)	169 (100)	0 (0)	0 (0)	24 (15)
Govt. Polytechnic	0 (0)	169 (100)	1 (1)	0 (0)	139 (75)
Private Polytechnic	1 (0)	168 (100)	2 (1)	3 (2)	1 (1)
Govt. Vocational Training School/ITI	1 (1)	168 (99)	8 (3)	5 (3)	123 (69)
Private Vocational Training School/ITI	0 (0)	169 (100)	0 (0)	1 (0)	0 (0)
Govt. Non Formal Training Centre	0 (0)	169 (100)	5 (4)	8 (4)	31 (18)
Private Non Formal Training Centre	0 (0)	169 (100)	0 (0)	0 (0)	0 (0)
Govt. School For Disabled	1 (1)	168 (99)	9 (7)	20 (14)	73 (33)
Private School For Disabled	2 (2)	167 (98)	2 (2)	6 (2)	3 (4)
Government Others	2 (1)	167 (99)	0 (0)	0 (0)	0 (0)
Private Others	0 (0)	169 (100)	0 (0)	0 (0)	0 (0)

Note : Distance A : Less than 5 km; B : Between 5-10 km; C : 10+ km.; Source : Data Analysis is based on 2011 Census.

DISCLAIMER

The Terms of Use and Disclaimer of Datanet India Private Limited (hereinafter referred to as "Datanet") for use of this analysis report of **Rampurhat Assembly Constituency (Rampurhat Vidhan Sabha)** :-

1. **Assembly Factbook™** is a Registered Trade Mark owned by Datanet.
2. All the maps are sketched and graphical representation only and have not been drawn to the scale and also not to represent the actual geographical area or boundary of the unit.
3. The data for the aforesaid analysis is based on authentic sources and has been culled from the various publications of Census, CSO and NSSO for district and block level data, various central and state government departments, Central & State Elections Commissions and the concerned Returning Officers' releases, Electoral Rolls, Election results and allied publications, internal assessment, surveys, estimates and analysis. Therefore, certain adjustment of data at micro level may have been done to arrive closer to the macro data.
4. Data have been provided on an "As Is" and "As AVAILABLE" basis
5. The colours shown in the maps or diagram and charts of a particular party, alliance or AC are indicative and do not represent them.
6. This publication which includes maps, sheets, graphs and data would be the property under copyright of Datanet only. The user may use these for its internal study, analysis and research purposes. It's public display, re-selling or any commercial uses by the user are not allowed.
7. Datanet has taken due care and caution in compilation and processing of data and allied information, but does not guarantee the accuracy, adequacy or completeness of any information/analysis and will be not responsible for any errors or omissions or for the results obtained from the use of such information/analysis.
8. All the contents for the publication have been culled from various authentic sources and Datanet reasonably believes such sources to be reliable, but does not make any representations, express or implied as to the accuracy or fitness of use of such information. The information or contents of the information/analysis do not constitute advice and should not be relied upon in making (or refraining from making) any decision. Any reliance placed upon the information provided by Datanet is the sole responsibility and strictly at the user's risk.
9. In no event will Datanet be liable for any damages (including, without limitation, damages for loss of business projects, or loss of profits) arising in contract, tort or otherwise from the use of or inability to use any of its contents, or from any action taken (or refrained from being taken) as a result of using the analysis or any of its contents. Datanet its directors, owners, editors, officials, employees, distributor and agents or any associate will not be liable for any errors in the information contained or any consequences arising from the use of the contents of the provided information/analysis.
10. If any provision of these terms and conditions is held invalid or illegal or unenforceable for any reason by any court of competent jurisdiction, such provision shall be severed and the remainder of provisions of the terms and conditions shall continue in full force and effect as if the Term of Use had been executed with the invalid, illegal or unenforceable provision eliminated.
11. If there are any discrepancies in the information provided, please bring it to attention of Datanet for suitable rectification measures.

Buy Online This Complete Book At
Datanet India eBooks Store

www.indiastatpublications.com

or go directly at

[http://www.indiastatpublications.com/
Assembly_factbook/West_Bengal/Birbhum/Rampurhat](http://www.indiastatpublications.com/Assembly_factbook/West_Bengal/Birbhum/Rampurhat)

 **india**stat**elections**

ISBN : 978-93-5293-789-9

