



West Bengal

Assembly Factbook™

Sainthia Assembly Constituency



Key Electoral Data of Sainthia
Assembly Constituency (Vidhan Sabha)

West Bengal

Assembly Factbook™

Sainthia Assembly Constituency



Sainthia Vidhan Sabha

Editor & Director

Dr. R.K. Thukral

Research Editor

Dr. Shafeeq Rahman

**Compiled, Researched and Published by
Datanet India Pvt. Ltd.**

D-100, 1st Floor,

Okhla Industrial Area, Phase-I,
New Delhi- 110020.

Ph.: 91-11- 43580781-84

Email : support@indiastatpublications.com

Website : www.indiastatelections.com

Online Book Store :

www.indiastatpublications.com

Report No. : AFB/WB-289-0125

ISBN : 978-93-5293-802-5

First Edition : January, 2018

Eighth Updated Edition : January, 2025

Price : Rs. 11500/-

US\$ 310

© Datanet India Pvt. Ltd.

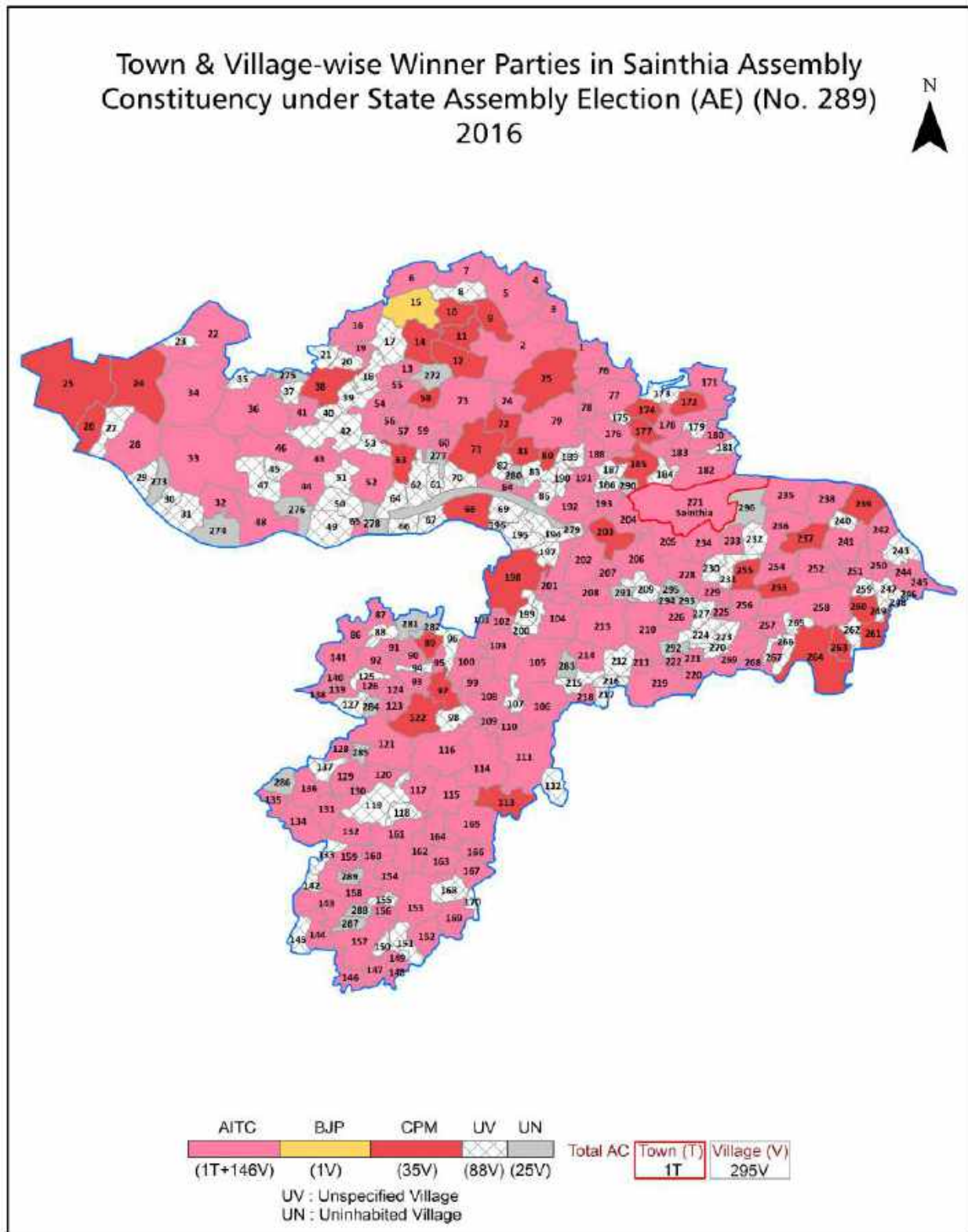
All rights reserved. No part of this book may be reproduced, stored in a retrieval system or transmitted in any form or by any means, mechanical photocopying, photographing, scanning, recording or otherwise without the prior written permission of the publisher. Please refer to Disclaimer at page no. 167 for the use of this publication.

Printed in India

Contents

No.	Particulars	Page No.
	Introduction	
1	Assembly Constituency - (Vidhan Sabha) at a Glance Features of Assembly as per Delimitation Commission of India (2008)	1-2
	Location and Political Maps	
2	Location Map Boundaries of Assembly Constituency - (Vidhan Sabha) in District Boundaries of Assembly Constituency under Parliamentary Constituency - (Lok Sabha) Town & Village-wise Winner Parties- 2024, 2021, 2019, 2016, 2014, 2011 and 2009	3-10
	Administrative Setup (2011)	
3	District Sub-district Towns Villages Inhabited Villages Uninhabited Villages Village Panchayat Intermediate Panchayat	11-25
	Demographics (2011)	
4	Population Households Rural/Urban Population Towns and Villages by Population Size Sex Ratio (Total & 0-6 Years) Religious Population Social Population Literacy Rate	26-27
	Electoral Features	
5	Important Dates of Last Elections Held Electors by Gender Service Electors Voters Voters Turnout Polling Stations & Average Number of Electors per Polling Station Electors by Age Group Present Elected Representatives	28-33
	Historical Summary Election Results	
6	Vote Share of Major Parties Winning Margin (Number & Percentage) Polarity of Parties Summary Result of Assembly Segment of Parliamentary Elections 2024, 2019, 2014 and 2009 Summary Result of Assembly Elections 2021, 2016 and 2011	34-43
	Polling Station Level Election Results	
7	Name and Number of Polling Station 2024, 2021, 2019, 2016, 2014, 2011 and 2009 Polling Station-wise Electors, Voters & Voters Turnout 2024, 2021, 2019, 2016, 2014, 2011 and 2009 Polling Station wise Elections Results 2024, 2021, 2019, 2016, 2014, 2011 and 2009	44-147
	Share of Assembly Constituency	
8	Share of Assembly Constituency - (Vidhan Sabha) in State, District and Parliamentary Constituency - (Lok Sabha)	148
	Socio-Economic Amenities (2011)	
9	Access to Administrative Units Agricultural, Manufacturing and Industrial Commodities Demographic Indicators Education Health & Manpower Drinking Water Supply Sanitation Entertainment and Recreations Infrastructure Power Food Allocation Distribution and Marketing of Agriculture Commodities Infrastructure Transport and Road Infrastructure Communication Banking and Financial Services Land Use Irrigation Source	150-164
10	Abbreviation & Sources	165-166
11	Disclaimer	167

Location & Political Map



Administrative Setup

List of Village Panchayat & Intermediate Panchayat (Block) Name - 2011

Village Name	Village Panchayat Name	Intermediate Panchayat Name
Abhirampur	Hatora	Sainthia
Abinashpur	Abinashpur	Suri - II
Akhermath	Kendua	Suri - II
Akudihi	Hatora	Sainthia
Alipur	Banshanka	Suri - II
Amaipur	Angargaria	Mohammad Bazar
Amarpur	Bhutura	Mohammad Bazar
Amjola	Charicha	Mohammad Bazar
Amua	Horisara	Sainthia
Anantapur	Banshanka	Suri - II
Andhargram	Mahamadbazar	Mohammad Bazar
Angar Garia	Angargaria	Mohammad Bazar
Asenga	Angargaria	Mohammad Bazar
Babupur	Banshanka	Suri - II
Badilpur	Abinashpur	Suri - II
Bagalpur	Deucha	Mohammad Bazar
Bagdahari	Horisara	Sainthia
Bagdola	Deriapur	Sainthia
Bagrakanda	Hatora	Sainthia
Bahadurganja	Deucha	Mohammad Bazar
Baharapur	Fulur	Sainthia
Baidyanathpur	Charicha	Mohammad Bazar
Baidyapur	Deriapur	Sainthia
Balia Chandi	Fulur	Sainthia
Balsunda	Banagram	Sainthia
Bamundiha	Charicha	Mohammad Bazar
Bangram	Deriapur	Sainthia
Banshanka	Banshanka	Suri - II
Banshanka	Banshanka	Suri - II

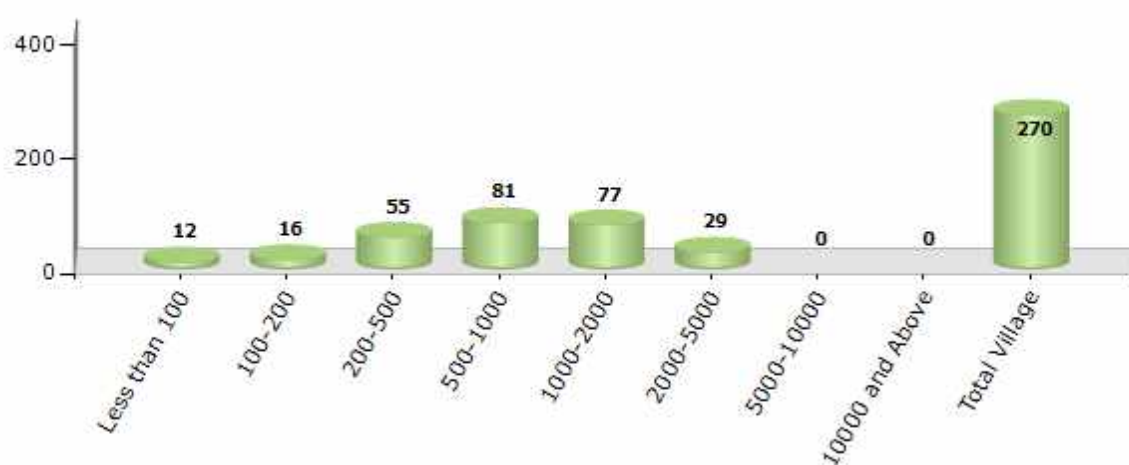
Contd....

Demographics

Number of Villages by Population Size - 2011

Less than 100	100-200	200-500	500-1000	1000-2000	2000-5000	5000-10000	10000 and Above	Total Village
12	16	55	81	77	29	0	0	270

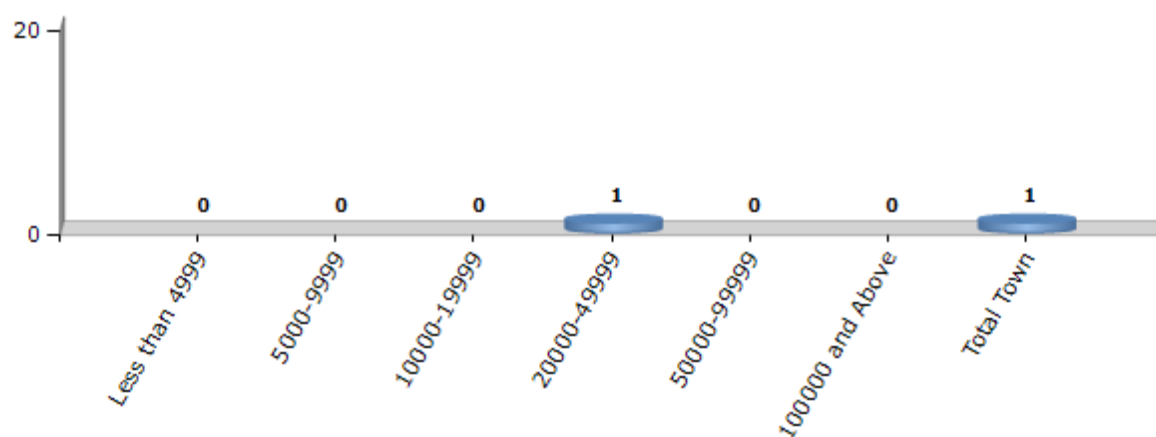
Number of Villages by Population Size - 2011



Number of Towns by Population Size - 2011

Less than 4999	5000-9999	10000-19999	20000-49999	50000-99999	100000 and Above	Total Town
0	0	0	1	0	0	1

Number of Towns by Population Size - 2011



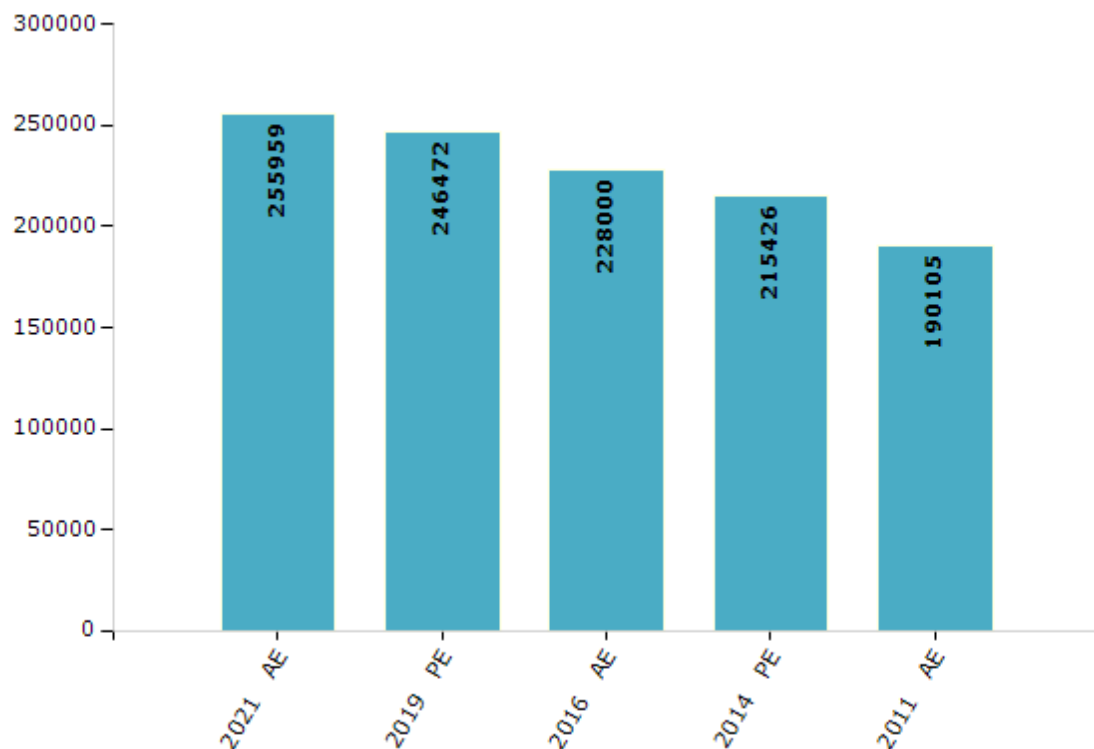
Electoral Features

Electors by Male & Female

Year	Male	Female	Others	Total
2021 AE	129376	126582	1	255959
2019 PE	125180	121291	1	246472
2016 AE	117383	110617	0	228000
2014 PE	112079	103346	1	215426
2011 AE	99198	90907	0	190105
2009 PE	-	-	-	-
2006 AE	-	-	-	-
2004 PE	-	-	-	-
2001 AE	-	-	-	-
1999 PE	-	-	-	-
1996 AE	-	-	-	-

Year	Male	Female	Others	Total
1991 AE	-	-	-	-
1987 AE	-	-	-	-
1982 AE	-	-	-	-
1977 AE	-	-	-	-
1972 AE	-	-	-	-
1971 AE	-	-	-	-
1969 AE	-	-	-	-
1967 AE	-	-	-	-
1962 AE	-	-	-	-
1957 AE	-	-	-	-
1952 AE	-	-	-	-

Number of Electors



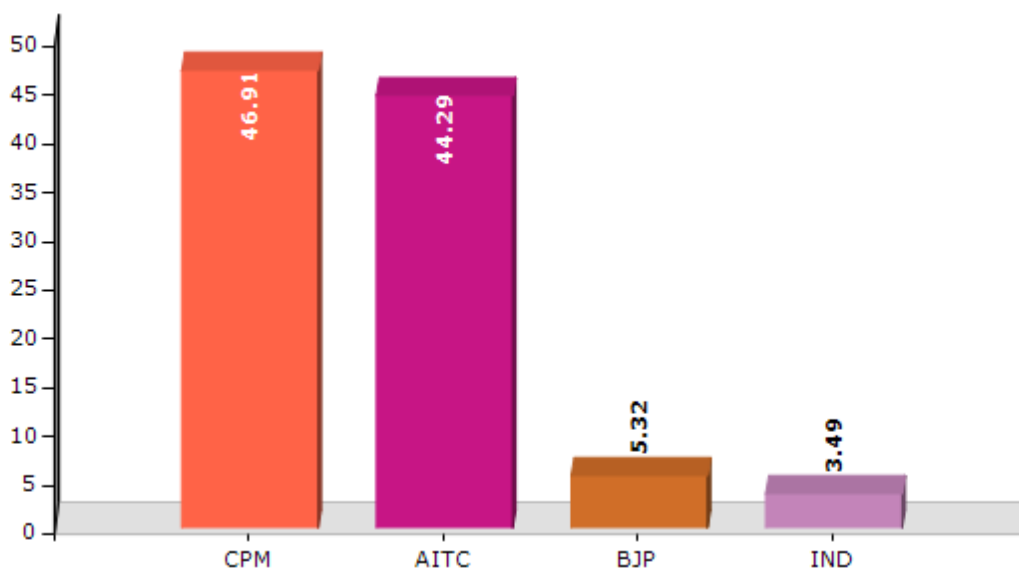
Note : AE : Assembly Election, PE : Assembly Segment of Parliamentary Election

Historical Summary Election Results

Summary Result of Assembly Election - 2011

Candidate Name	Party	Votes	Votes %
Dhiren Bagdi	CPM	77512	46.91
Parikshit Bala	AITC	73194	44.29
Shibnath Saha	BJP	8786	5.32
Sri Madan Chandra Dhuli	IND	5761	3.49

Votes Percentage of Top Parties - 2011



Polling Station Level Election Results

Number and Name of Polling Stations (PS) (2016)

Number of Polling Stations	Name of Polling Stations	Number of Polling Stations	Name of Polling Stations
1	Seulipahari Pry. School	22	Md. Bazar Paschimpara Pry. School, R-1
2	Rasipur Pry. School	23	Md. Bazar Paschimpara Pry. School, R-2
3	Dobandi Pry. School	24	Kaijuli Hrishikesh Pry. School, R-1
4	Nimdaspur Pry. School	25	Kaijuli Hrishikesh Pry. School, R-2
5	Badyanathpur Jr. Basic Sch.	26	Md. Bazar Jr. Basic School
6	Tangsuli C.B.School	27	Sudhakrishna High School
7	Kadamhir Pry. School	28	Patelnagar A.B. Balika Vidyalaya R-1
8	Charicha C.B.School	29	Patelnagar A.B. Balika Vidyalaya R-2
9	Amjola Pahari Pry. School	30	Kharia Jr. Basic School, R-1
10	Deucha Gourangini High School	31	Kharia Jr. Basic School, R-2
11	Raghunathpur Pry. School	32	Joyrampur Pry. School
12	Deucha C. B. School R-1	33	Bataspur Pry. School
13	Deucha C.B.School R-2	34	Sahanagar Pry. School
14	Raipur C.B.School	35	Heruka Hazi Soleman High School R-1
15	Gamira Snehalata Pry. School	36	Heruka Hazi Soleman High School R-2
16	Bagalpur Pry. School R-1	37	Giripur Puranagram B.N High School
17	Bagalpur Pry. School R-2	38	Ranipur Pry. School
18	Sehera-Bodmati C.B.School	39	Tentulia Pry. School
19	Fullaipur Pry. School	40	Rowtara C.B.School, R-1
20	Kulia Pry. School	41	Rowtara C.B.School, R-2
21	Kaijuli H.C. H.S.School	42	Tetulberia C.B.School

Contd....

Polling Station Level Election Results

Polling Station-wise Votes Secured by Overall Top Five Parties in Sainthia Assembly in Assembly Election (AE) under Birbhum Parliamentary Constituency in West Bengal (2016)

Number of Polling Station	Winner - Nilabati Saha (AITC)	Runner-up - Dhiren Bagdi (CPM)	3rd - Piya Saha (BJP)	4th - Paban Kumar Bagdi (IND)	5th - Naba Kumar Das (SUCI)	NOTA	Other	Total Votes Secured
36	370	340	8	5	1	7	0	731
37	344	398	39	7	2	10	0	800
38	508	488	20	11	3	10	0	1040
39	250	302	23	3	4	9	0	591
40	362	462	5	1	4	6	0	840
41	522	578	20	9	3	14	0	1146
42	350	48	209	4	4	7	0	622
43	149	431	80	1	0	4	0	665
44	390	295	268	14	13	9	0	989
45	273	205	34	4	3	6	0	525
46	429	375	83	8	8	18	0	921
47	235	343	60	5	6	16	0	665
48	364	237	89	14	10	16	0	730
49	505	422	69	8	4	13	0	1021
50	326	282	77	5	4	8	0	702
51	252	194	48	2	2	5	0	503
52	230	355	58	2	3	2	0	650
53	379	200	46	5	4	7	0	641
54	478	307	359	16	23	34	0	1217
55	369	347	134	6	11	11	0	878
56	297	396	48	7	9	14	0	771
57	417	412	101	17	14	25	0	986
58	383	495	92	7	1	12	0	990
59	190	356	31	2	0	4	0	583
60	230	161	163	3	2	2	0	561
61	294	346	80	4	3	13	0	740
62	336	331	51	5	3	15	0	741
63	351	313	36	9	5	19	0	733
64	363	430	48	8	8	16	0	873
65	260	375	108	8	14	22	0	787
66	162	241	53	3	1	9	0	469
67	260	160	39	1	4	6	0	470
68	406	219	83	9	3	8	0	728
69	329	308	100	8	11	19	0	775
70	348	398	51	12	6	7	0	822

Contd....

Polling Station Level Election Results

Winner, Runner-up and 3rd Party Position & Winning Margin According to Polling Stations in Sainthia Assembly in Assembly Election (AE) under Birbhum Parliamentary Constituency in West Bengal (2016)

Polling Station Number	Winner Party	Winner Votes (%)	Runner-up Party	Runner-up Votes (%)	Winning Margin Votes (%)	Third Party	Third Party Votes (%)	Other Votes (%)
75	AITC	143 (37.24)	CPM	115 (29.95)	28 (7.29)	BJP	109 (28.39)	17 (4.43)
76	AITC	457 (46.07)	BJP	344 (34.68)	113 (11.39)	CPM	138 (13.91)	53 (5.34)
77	AITC	472 (51.64)	BJP	215 (23.52)	257 (28.12)	CPM	166 (18.16)	61 (6.67)
78	AITC	543 (50.51)	BJP	243 (22.6)	300 (27.91)	CPM	230 (21.4)	59 (5.49)
79	AITC	381 (54.12)	CPM	276 (39.2)	105 (14.92)	BJP	33 (4.69)	14 (1.99)
80	AITC	423 (46.64)	CPM	297 (32.75)	126 (13.89)	BJP	146 (16.1)	41 (4.52)
81	AITC	413 (42.75)	CPM	308 (31.88)	105 (10.87)	BJP	159 (16.46)	86 (8.9)
82	AITC	462 (54.29)	CPM	244 (28.67)	218 (25.62)	BJP	104 (12.22)	41 (4.82)
83	CPM	299 (34.89)	BJP	260 (30.34)	39 (4.55)	AITC	259 (30.22)	39 (4.55)
84	AITC	440 (53.79)	BJP	256 (31.3)	184 (22.49)	CPM	98 (11.98)	24 (2.93)
85	AITC	355 (52.67)	BJP	215 (31.9)	140 (20.77)	CPM	72 (10.68)	32 (4.75)
86	AITC	286 (54.27)	BJP	128 (24.29)	158 (29.98)	CPM	93 (17.65)	20 (3.8)
87	BJP	283 (44.64)	AITC	269 (42.43)	14 (2.21)	CPM	56 (8.83)	26 (4.1)
88	AITC	500 (52.91)	BJP	242 (25.61)	258 (27.3)	CPM	156 (16.51)	47 (4.97)
89	AITC	175 (47.3)	BJP	111 (30)	64 (17.3)	CPM	67 (18.11)	17 (4.59)
90	AITC	334 (63.86)	CPM	100 (19.12)	234 (44.74)	BJP	75 (14.34)	14 (2.68)
91	AITC	318 (57.3)	CPM	110 (19.82)	208 (37.48)	BJP	106 (19.1)	21 (3.78)
92	AITC	483 (67.18)	BJP	113 (15.72)	370 (51.46)	CPM	101 (14.05)	22 (3.06)
93	AITC	223 (66.77)	BJP	64 (19.16)	159 (47.61)	CPM	36 (10.78)	11 (3.29)
94	AITC	339 (58.75)	BJP	130 (22.53)	209 (36.22)	CPM	96 (16.64)	12 (2.08)
95	AITC	373 (38.61)	CPM	345 (35.71)	28 (2.9)	BJP	207 (21.43)	41 (4.24)
96	CPM	460 (55.35)	AITC	242 (29.12)	218 (26.23)	BJP	116 (13.96)	13 (1.56)
97	AITC	488 (53.39)	BJP	189 (20.68)	299 (32.71)	CPM	184 (20.13)	53 (5.8)
98	AITC	407 (64.81)	CPM	115 (18.31)	292 (46.5)	BJP	84 (13.38)	22 (3.5)
99	AITC	568 (57.2)	CPM	283 (28.5)	285 (28.7)	BJP	108 (10.88)	34 (3.42)
100	AITC	466 (59.44)	CPM	181 (23.09)	285 (36.35)	BJP	119 (15.18)	18 (2.3)
101	AITC	360 (54.96)	BJP	184 (28.09)	176 (26.87)	CPM	92 (14.05)	19 (2.9)
102	AITC	514 (57.43)	CPM	186 (20.78)	328 (36.65)	BJP	158 (17.65)	37 (4.13)
103	AITC	301 (49.26)	BJP	165 (27)	136 (22.26)	CPM	112 (18.33)	33 (5.4)
104	AITC	363 (44.11)	BJP	319 (38.76)	44 (5.35)	CPM	93 (11.3)	48 (5.83)
105	AITC	413 (58.09)	BJP	144 (20.25)	269 (37.84)	CPM	140 (19.69)	14 (1.97)
106	AITC	344 (41.1)	BJP	301 (35.96)	43 (5.14)	CPM	135 (16.13)	57 (6.81)
107	AITC	278 (48.43)	BJP	180 (31.36)	98 (17.07)	CPM	75 (13.07)	41 (7.14)
108	AITC	331 (39.88)	BJP	270 (32.53)	61 (7.35)	CPM	185 (22.29)	44 (5.3)
109	AITC	290 (38.46)	BJP	284 (37.67)	6 (0.79)	CPM	135 (17.9)	45 (5.97)
110	AITC	259 (40.98)	CPM	198 (31.33)	61 (9.65)	BJP	159 (25.16)	16 (2.53)
111	AITC	197 (50.26)	BJP	137 (34.95)	60 (15.31)	CPM	49 (12.5)	9 (2.3)

Contd....

Socio-Economic Amenities - Rural

Access to Education Facilities

Particulars	Number of Villages (% of Population)				
	Available	Not Available	If Not Available (Distance of Nearest Facility)		
			A	B	C
Govt. Primary School	228 (95)	42 (5)	0 (0)	0 (0)	0 (0)
Private Primary School	4 (4)	266 (96)	0 (0)	0 (0)	0 (0)
Govt. Middle School	65 (39)	205 (61)	126 (37)	30 (7)	2 (0)
Private Middle School	3 (2)	267 (98)	1 (0)	0 (0)	0 (0)
Govt. Secondary School	36 (24)	234 (76)	169 (59)	47 (13)	2 (0)
Private Secondary School	1 (2)	269 (98)	0 (0)	0 (0)	0 (0)
Govt. Senior Secondary School	18 (14)	252 (86)	125 (45)	82 (26)	12 (2)
Private Senior Secondary School	1 (2)	269 (98)	0 (0)	0 (0)	0 (0)
Govt. Arts and Science Degree College	0 (0)	270 (100)	22 (9)	92 (32)	133 (50)
Private Arts and Science Degree College	0 (0)	270 (100)	0 (0)	0 (0)	0 (0)
Govt. Engineering College	0 (0)	270 (100)	1 (1)	15 (5)	79 (28)
Private Engineering College	0 (0)	270 (100)	2 (1)	26 (10)	121 (45)
Govt. Medicine College	0 (0)	270 (100)	1 (0)	17 (6)	137 (50)
Private Medicine College	0 (0)	270 (100)	2 (0)	9 (3)	8 (3)
Govt. Management Institute	0 (0)	270 (100)	1 (0)	2 (1)	70 (28)
Private Management Institute	0 (0)	270 (100)	0 (0)	0 (0)	98 (32)
Govt. Polytechnic	0 (0)	270 (100)	4 (3)	39 (16)	191 (66)
Private Polytechnic	0 (0)	270 (100)	0 (0)	3 (2)	8 (4)
Govt. Vocational Training School/ITI	1 (1)	269 (99)	21 (9)	49 (19)	164 (57)
Private Vocational Training School/ITI	0 (0)	270 (100)	1 (0)	1 (1)	1 (0)
Govt. Non Formal Training Centre	6 (4)	264 (96)	12 (4)	14 (6)	50 (17)
Private Non Formal Training Centre	1 (1)	269 (99)	11 (5)	10 (2)	12 (4)
Govt. School For Disabled	0 (0)	270 (100)	4 (2)	33 (13)	181 (67)
Private School For Disabled	0 (0)	270 (100)	0 (0)	1 (0)	2 (0)
Government Others	14 (7)	256 (93)	0 (0)	0 (0)	0 (0)
Private Others	2 (1)	268 (99)	0 (0)	0 (0)	0 (0)

Note : Distance A : Less than 5 km; B : Between 5-10 km; C : 10+ km.; Source : Data Analysis is based on 2011 Census.

DISCLAIMER

The Terms of Use and Disclaimer of Datanet India Private Limited (hereinafter referred to as "Datanet") for use of this analysis report of **Sainthia Assembly Constituency (Sainthia Vidhan Sabha)** :-

1. **Assembly Factbook™** is a Registered Trade Mark owned by Datanet.
2. All the maps are sketched and graphical representation only and have not been drawn to the scale and also not to represent the actual geographical area or boundary of the unit.
3. The data for the aforesaid analysis is based on authentic sources and has been culled from the various publications of Census, CSO and NSSO for district and block level data, various central and state government departments, Central & State Elections Commissions and the concerned Returning Officers' releases, Electoral Rolls, Election results and allied publications, internal assessment, surveys, estimates and analysis. Therefore, certain adjustment of data at micro level may have been done to arrive closer to the macro data.
4. Data have been provided on an "As Is" and "As AVAILABLE" basis
5. The colours shown in the maps or diagram and charts of a particular party, alliance or AC are indicative and do not represent them.
6. This publication which includes maps, sheets, graphs and data would be the property under copyright of Datanet only. The user may use these for its internal study, analysis and research purposes. It's public display, re-selling or any commercial uses by the user are not allowed.
7. Datanet has taken due care and caution in compilation and processing of data and allied information, but does not guarantee the accuracy, adequacy or completeness of any information/analysis and will be not responsible for any errors or omissions or for the results obtained from the use of such information/analysis.
8. All the contents for the publication have been culled from various authentic sources and Datanet reasonably believes such sources to be reliable, but does not make any representations, express or implied as to the accuracy or fitness of use of such information. The information or contents of the information/analysis do not constitute advice and should not be relied upon in making (or refraining from making) any decision. Any reliance placed upon the information provided by Datanet is the sole responsibility and strictly at the user's risk.
9. In no event will Datanet be liable for any damages (including, without limitation, damages for loss of business projects, or loss of profits) arising in contract, tort or otherwise from the use of or inability to use any of its contents, or from any action taken (or refrained from being taken) as a result of using the analysis or any of its contents. Datanet its directors, owners, editors, officials, employees, distributor and agents or any associate will not be liable for any errors in the information contained or any consequences arising from the use of the contents of the provided information/analysis.
10. If any provision of these terms and conditions is held invalid or illegal or unenforceable for any reason by any court of competent jurisdiction, such provision shall be severed and the remainder of provisions of the terms and conditions shall continue in full force and effect as if the Term of Use had been executed with the invalid, illegal or unenforceable provision eliminated.
11. If there are any discrepancies in the information provided, please bring it to attention of Datanet for suitable rectification measures.

Buy Online This Complete Book At
Datanet India eBooks Store

www.indiastatpublications.com

or go directly at

[http://www.indiastatpublications.com/
Assembly_factbook/West_Bengal/Birbhum/ Sainthia](http://www.indiastatpublications.com/Assembly_factbook/West_Bengal/Birbhum/Sainthia)



i indiatat**elections**

ISBN : 978-93-5293-802-5



9 789352 938025