



West Bengal

# Assembly Factbook™

Barjora Assembly Constituency



Key Electoral Data of Barjora  
Assembly Constituency (Vidhan Sabha)

West Bengal  
**Assembly Factbook**<sup>TM</sup>  
Barjora Assembly Constituency



Barjora Vidhan Sabha

## **Editor & Director**

Dr. R.K. Thukral

## **Research Editor**

Dr. Shafeeq Rahman

## **Compiled, Researched and Published by Datanet India Pvt. Ltd.**

D-100, 1st Floor,

Okhla Industrial Area, Phase-I,  
New Delhi- 110020.

Ph.: 91-11- 43580781-84

Email : support@indiastatpublications.com

Website : www.indiastatelections.com

## **Online Book Store :**

www.indiastatpublications.com

**Report No. :** AFB/WB-253-0125

**ISBN :** 978-93-5293-582-6

**First Edition :** January, 2018

**Eighth Updated Edition :** January, 2025

**Price :** Rs. 11500/-

US\$ 310

## **© Datanet India Pvt. Ltd.**

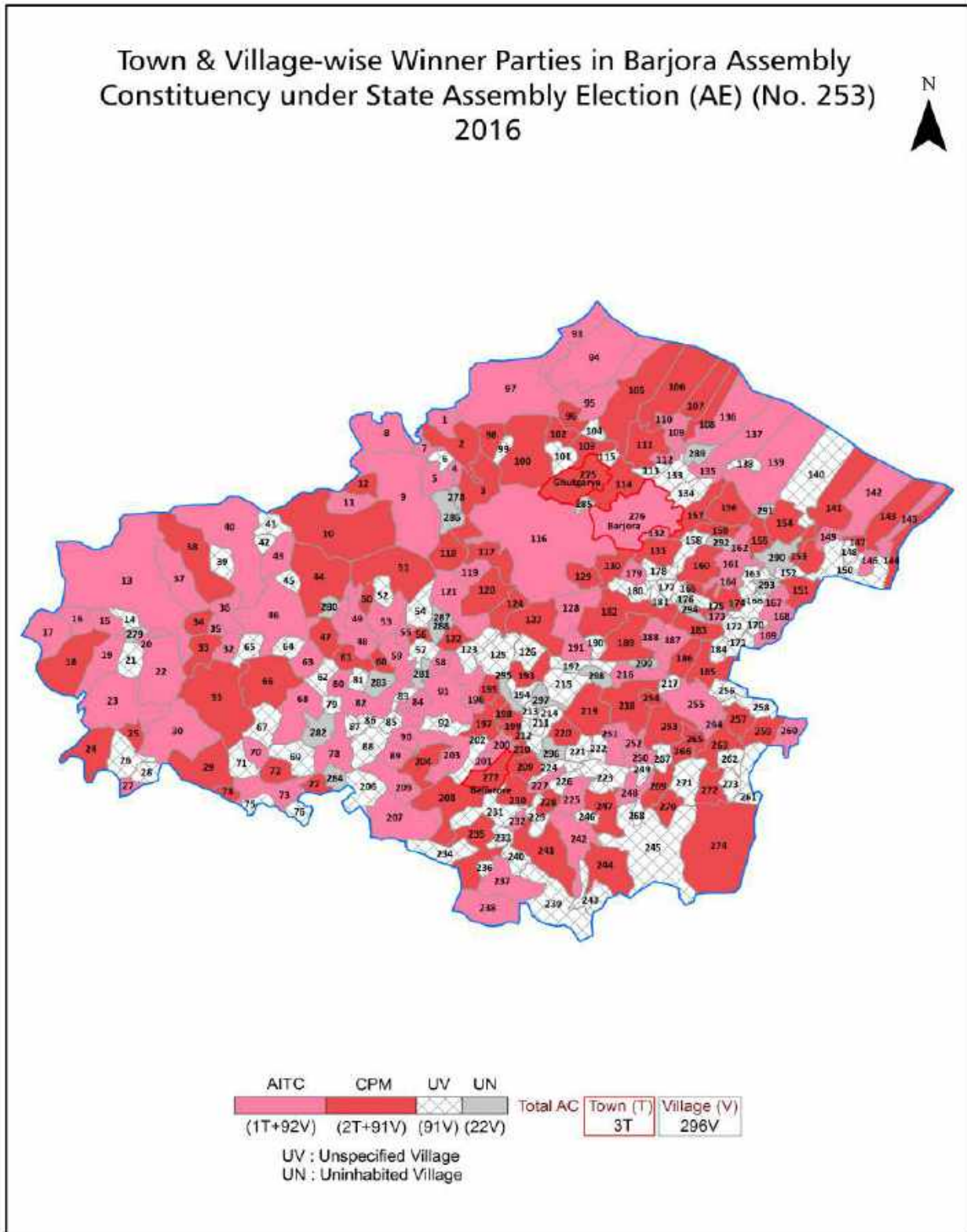
All rights reserved. No part of this book may be reproduced, stored in a retrieval system or transmitted in any form or by any means, mechanical photocopying, photographing, scanning, recording or otherwise without the prior written permission of the publisher. Please refer to Disclaimer at page no. 192 for the use of this publication.

Printed in India

## Contents

No.	Particulars	Page No.
	<b>Introduction</b>	
1	Assembly Constituency - (Vidhan Sabha) at a Glance   Features of Assembly as per Delimitation Commission of India (2008)	1-2
	<b>Location and Political Maps</b>	
2	Location Map   Boundaries of Assembly Constituency - (Vidhan Sabha in District   Boundaries of Assembly Constituency under Parliamentary Constituency - (Lok Sabha)   Town & Village-wise Winner Parties- 2024, 2021, 2019, 2016, 2014, 2011 and 2009	3-10
	<b>Administrative Setup (2011)</b>	
3	District   Sub-district   Towns   Villages   Inhabited Villages   Uninhabited Villages   Village Panchayat   Intermediate Panchayat	11-25
	<b>Demographics (2011)</b>	
4	Population   Households   Rural/Urban Population   Towns and Villages by Population Size   Sex Ratio (Total & 0-6 Years)   Religious Population   Social Population   Literacy Rate	26-27
	<b>Electoral Features</b>	
5	Important Dates of Last Elections Held   Electors by Gender   Service Electors   Voters   Voters Turnout   Polling Stations & Average Number of Electors per Polling Station   Electors by Age Group   Present Elected Representatives	28-33
	<b>Historical Summary Election Results</b>	
6	Vote Share of Major Parties   Winning Margin (Number & Percentage   Polarity of Parties   Summary Result of Assembly Segment of Parliamentary Elections 2024, 2019, 2014, 2009, 2004 and 1999   Summary Result of Assembly Elections 2021, 2016, 2011, 2006, 2001, 1996, 1991, 1987, 1982, 1977, 1972, 1971, 1969, 1967, 1962 and 1952	34-58
	<b>Polling Station Level Election Results</b>	
7	Name and Number of Polling Station 2024, 2021, 2019, 2016, 2014, 2011 and 2009   Polling Station-wise Electors, Voters & Voters Turnout 2024, 2021, 2019, 2016, 2014, 2011 and 2009   Polling Station wise Elections Results 2024, 2021, 2019, 2016, 2014, 2011 and 2009	59-173
	<b>Share of Assembly Constituency</b>	
8	Share of Assembly Constituency - (Vidhan Sabha) in State, District and Parliamentary Constituency - (Lok Sabha)	174
	<b>Socio-Economic Amenities (2011)</b>	
9	Access to Administrative Units   Agricultural, Manufacturing and Industrial Commodities   Demographic Indicators   Education   Health & Manpower   Drinking Water Supply   Sanitation   Entertainment and Recreations Infrastructure   Power   Food Allocation Distribution and Marketing of Agriculture Commodities Infrastructure   Transport and Road Infrastructure   Communication   Banking and Financial Services   Land Use   Irrigation Source	176-189
10	<b>Abbreviation &amp; Sources</b>	190-191
11	<b>Disclaimer</b>	192

Location & Political Map



## Administrative Setup

### List of Village Panchayat & Intermediate Panchayat (Block) Name - 2011

Village Name	Village Panchayat Name	Intermediate Panchayat Name
Abhirampur	Pirraboni	Gangajalghati
Amala Dihi	Bhaktabundh	Gangajalghati
Amjor	Gobindadham	Gangajalghati
Amthia	Chhandar	Barjora
Anandapur	Nityanandapur	Gangajalghati
Arbat	Gobindadham	Gangajalghati
Arbetal	Pirraboni	Gangajalghati
Arjuni	Hat-Asuria	Barjora
Arjunpur	Pirraboni	Gangajalghati
Asan Chua	Gobindadham	Gangajalghati
Asansola	Brindabanpur	Barjora
Ashuria Madhabpur	Hat-Asuria	Barjora
Atarya	Gobindadham	Gangajalghati
Baguli	Ghutgoria	Barjora
Bahadurpur	Beliatore	Barjora
Bahara Khuliya	Godardihi	Barjora
Balijora	Pirraboni	Gangajalghati
Bamandihi	Barjora	Barjora
Bandarkoda	Brindabanpur	Barjora
Bankdaha	Nityanandapur	Gangajalghati
Bankurardanga	Chhandar	Barjora
Banshol	Khanrari	Barjora
Bara Bendya	Chhandar	Barjora
Bara Pukhuria	Ghutgoria	Barjora
Barajuri	Gobindadham	Gangajalghati
Barkura	Brindabanpur	Barjora
Basudebpur (Uttar)	Hat-Asuria	Barjora
Bayer Mara	Pirraboni	Gangajalghati
Belarmari	Gangajalghati	Gangajalghati

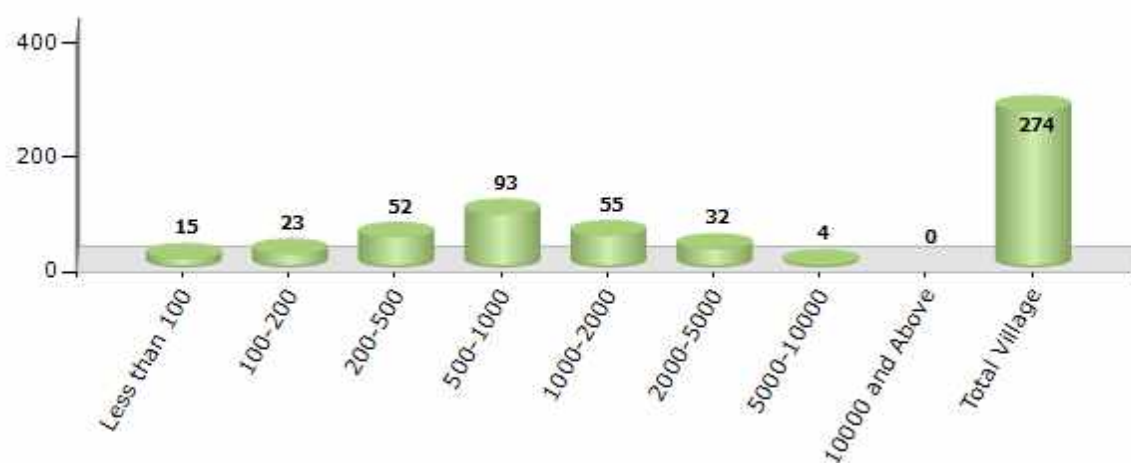
Contd....

## Demographics

### Number of Villages by Population Size - 2011

Less than 100	100-200	200-500	500-1000	1000-2000	2000-5000	5000-10000	10000 and Above	Total Village
15	23	52	93	55	32	4	0	274

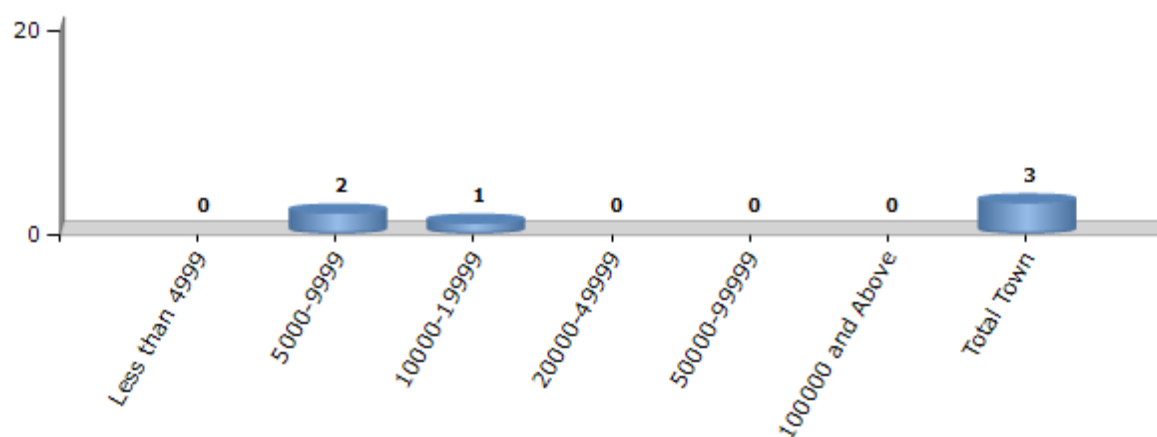
Number of Villages by Population Size - 2011



### Number of Towns by Population Size - 2011

Less than 4999	5000-9999	10000-19999	20000-49999	50000-99999	100000 and Above	Total Town
0	2	1	0	0	0	3

Number of Towns by Population Size - 2011

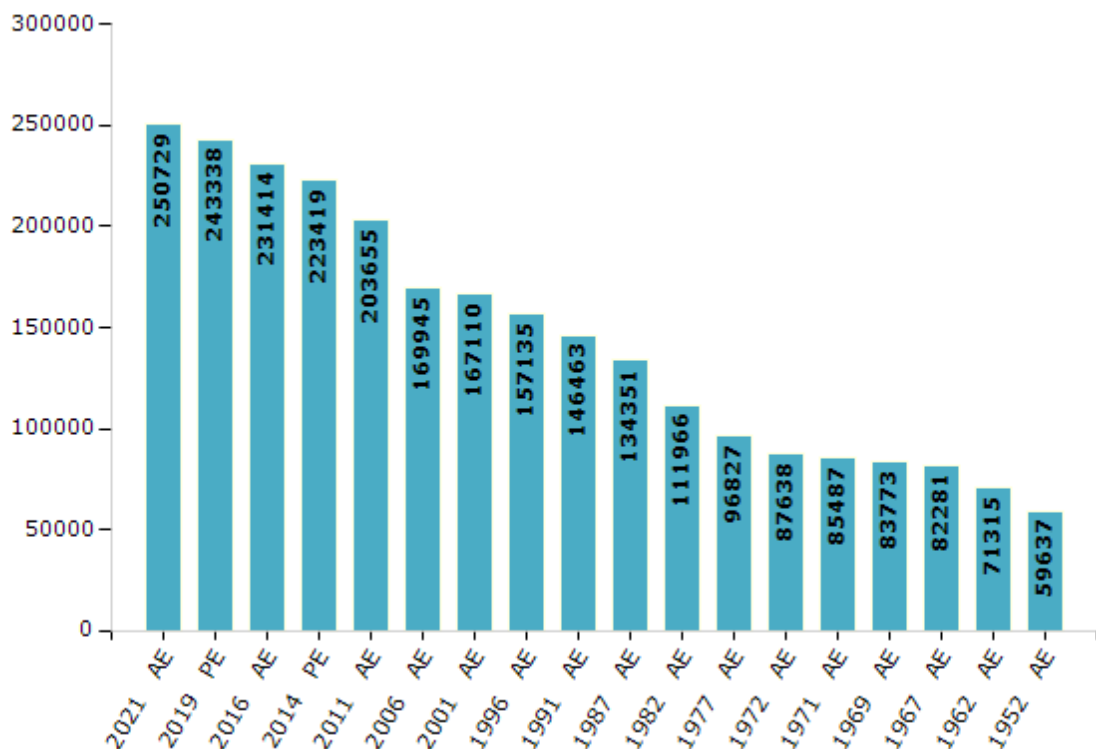


## Electoral Features

### Electors by Male & Female

Year	Male	Female	Others	Total	Year	Male	Female	Others	Total
2021 AE	127699	123029	1	250729	1991 AE	72571	73892	-	146463
2019 PE	124311	119025	2	243338	1987 AE	67714	66637	-	134351
2016 AE	118529	112880	5	231414	1982 AE	57144	54822	-	111966
2014 PE	115085	108334	0	223419	1977 AE	47643	49184	-	96827
2011 AE	106238	97417	0	203655	1972 AE	44091	43547	-	87638
2009 PE	-	-	-	-	1971 AE	42891	42596	-	85487
2006 AE	87953	81992	-	169945	1969 AE	41961	41812	-	83773
2004 PE	-	-	-	-	1967 AE	-	-	-	82281
2001 AE	84686	82424	-	167110	1962 AE	-	-	-	71315
1999 PE	-	-	-	-	1957 AE	-	-	-	-
1996 AE	80637	76498	-	157135	1952 AE	-	-	-	59637

Number of Electors



Note : AE : Assembly Election, PE : Assembly Segment of Parliamentary Election

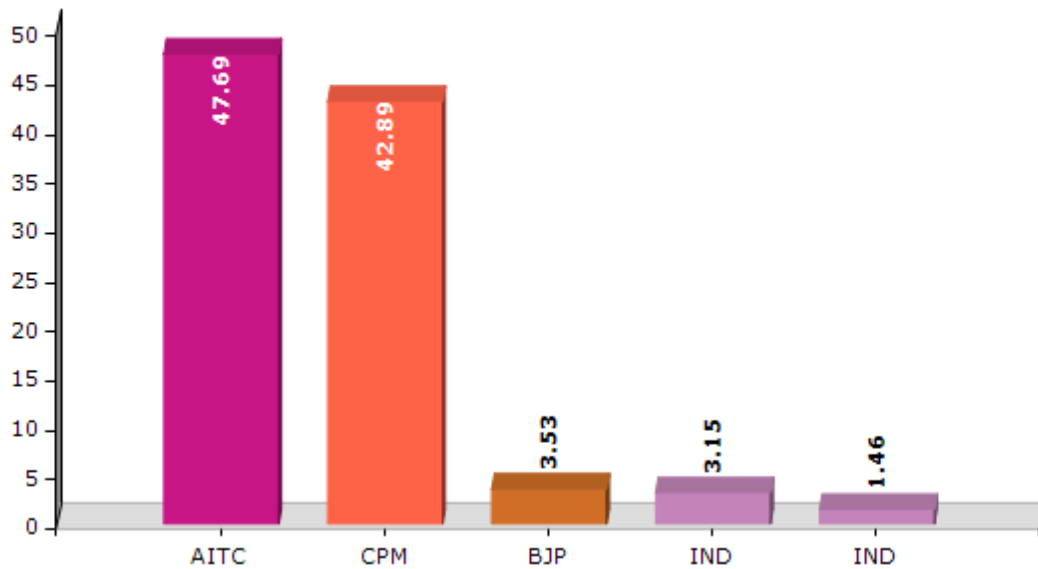


## Historical Summary Election Results

### Summary Result of Assembly Election - 2011

Candidate Name	Party	Votes	Votes %
Asutosh Mukherjee	AITC	84457	47.69
Susmita Biswas	CPM	75966	42.89
Sanjoy Pal	BJP	6245	3.53
Prasanta Hembram	IND	5577	3.15
Thakurdas Hembram	IND	2592	1.46
Tudu Bhabesh	BSP	2265	1.28

Votes Percentage of Top Parties - 2011



## Polling Station Level Election Results

### Number and Name of Polling Stations (PS) (2016)

Number of Polling Stations	Name of Polling Stations	Number of Polling Stations	Name of Polling Stations
1	Maliara R.N.High School, Room1	22	Tikargram Jr. Basic School
2	Maliara R.N.High School (Room2)	23	Ghutgoria High School (West)
3	Maliara Girls' High School,Room No.1	24	Nutangram High. School,Room No.1
4	Maliara Girls' High School,Room No.2	25	Nutangram High. School,Room No. 2
5	Maliara Kannyakubja Para Pry. School	26	Moyrasole Pry. School,Room No.1
6	Parikshapara Pry. School,Room No.1	27	Moyrasole Pry. School,Room No.2
7	Parikshapara Pry. School,Room No.2	28	Pratappur Pry. School,Room No.1
8	Teltulpoha Pry. School	29	Pratappur Pry. School,Room No.2
9	Maliara Girls' Pry. School	30	Gourbera Sitarampur Pry. School
10	Pingrui Pry. School,Room No.1	31	Salgara Pry. School
11	Pingrui Pry. School,Room No.2.	32	Chunpora Pry. School
12	Madhabpur Pry. School	33	Kadasole Pry. School,Room No.1
13	Kuldiha Pry. School	34	Kadasole Pry. School,Room No.2
14	Uparsole Pry. School	35	Joysingpur Pry. School
15	Napara Pry. School	36	Kamarsole Pry. School
16	Metali Pry. School,Room No.1	37	Ghutgoria High School.(East)
17	Metali Pry. School,Room No.2	38	Ghutgoria Paschim Pry. School
18	Mohanpur Pry. School	39	Ghutgoria Purba Pry. School
19	Monohar Pry. School	40	Paharpur High School
20	Naricha Pry. School	41	Jamadargram Pry. School, Room No.1
21	Baguli Pry. School	42	Jamadargram Pry. School, Room No.2

Contd....

## Polling Station Level Election Results

### Polling Station-wise Votes Secured by Overall Top Five Parties in Barjora Assembly in Assembly Election (AE) under Bishnupur Parliamentary Constituency in West Bengal (2016)

Number of Polling Station	Winner - Sujit Chakraborty (CPM)	Runner-up - Soham Chakraborty (AITC)	3rd - Agasthi Sujit (BJP)	4th - Sudarshan Adhikari (SUCI)	5th - Raghunath Roy (IND)	NOTA	Other	Total Votes Secured
36	196	474	84	12	9	26	7	808
37	423	223	64	15	17	35	11	788
38	118	202	44	12	4	5	6	391
39	444	234	154	10	7	11	9	869
40	411	523	42	4	10	22	12	1024
41	255	198	41	7	12	23	6	542
42	190	284	42	7	13	10	5	551
43	183	344	46	11	6	4	5	599
44	407	321	35	7	3	14	8	795
45	232	370	33	4	6	6	4	655
46	371	456	33	7	7	7	13	894
47	293	355	37	12	13	24	18	752
48	240	365	73	9	4	9	9	709
49	291	235	28	3	4	6	2	569
50	337	303	297	4	11	15	4	971
51	297	350	306	13	11	20	6	1003
52	190	295	112	3	5	3	6	614
53	224	401	54	4	4	10	4	701
54	704	298	60	14	11	11	15	1113
55	137	135	11	2	4	2	4	295
56	408	501	66	6	15	22	5	1023
57	304	420	53	10	11	32	6	836
58	154	162	38	5	4	3	2	368
59	227	613	59	19	4	26	10	958
60	241	417	51	9	8	13	4	743
61	201	384	49	7	6	20	8	675
62	226	376	79	8	2	23	2	716
63	147	268	59	9	8	12	5	508
64	156	303	47	4	5	16	2	533
65	522	462	88	12	3	26	15	1128
66	295	472	59	11	3	12	9	861
67	333	441	77	3	4	20	5	883
68	581	363	34	7	10	7	10	1012
69	233	399	25	9	2	2	4	674
70	408	185	21	1	10	5	2	632

Contd....

## Polling Station Level Election Results

### Winner, Runner-up and 3rd Party Position & Winning Margin According to Polling Stations in Barjora Assembly in Assembly Election (AE) under Bishnupur Parliamentary Constituency in West Bengal (2016)

Polling Station Number	Winner Party	Winner Votes (%)	Runner-up Party	Runner-up Votes (%)	Winning Margin Votes (%)	Third Party	Third Party Votes (%)	Other Votes (%)
75	AITC	280 (49.38)	CPM	238 (41.98)	42 (7.4)	BJP	33 (5.82)	16 (2.82)
76	AITC	396 (48.12)	CPM	322 (39.13)	74 (8.99)	BJP	75 (9.11)	30 (3.65)
77	CPM	211 (44.14)	AITC	209 (43.72)	2 (0.42)	BJP	48 (10.04)	10 (2.09)
78	AITC	343 (44.55)	CPM	277 (35.97)	66 (8.58)	BJP	118 (15.32)	32 (4.16)
79	CPM	335 (53.09)	AITC	226 (35.82)	109 (17.27)	BJP	52 (8.24)	18 (2.85)
80	AITC	243 (46.91)	CPM	219 (42.28)	24 (4.63)	BJP	30 (5.79)	26 (5.02)
81	CPM	446 (50.51)	AITC	325 (36.81)	121 (13.7)	BJP	68 (7.7)	44 (4.98)
82	CPM	416 (61.27)	AITC	241 (35.49)	175 (25.78)	BJP	14 (2.06)	8 (1.18)
83	AITC	392 (53.99)	CPM	301 (41.46)	91 (12.53)	BJP	16 (2.2)	17 (2.34)
84	AITC	435 (53.18)	CPM	312 (38.14)	123 (15.04)	BJP	46 (5.62)	25 (3.06)
85	CPM	379 (44.28)	AITC	367 (42.87)	12 (1.41)	BJP	85 (9.93)	25 (2.92)
86	CPM	462 (50.05)	AITC	427 (46.26)	35 (3.79)	BJP	14 (1.52)	20 (2.17)
87	CPM	381 (55.14)	AITC	260 (37.63)	121 (17.51)	BJP	33 (4.78)	17 (2.46)
88	AITC	383 (50.66)	CPM	335 (44.31)	48 (6.35)	BJP	17 (2.25)	21 (2.78)
89	AITC	246 (59.42)	CPM	135 (32.61)	111 (26.81)	BJP	16 (3.86)	17 (4.11)
90	AITC	343 (44.95)	CPM	327 (42.86)	16 (2.09)	BJP	57 (7.47)	36 (4.72)
91	AITC	338 (50.6)	CPM	305 (45.66)	33 (4.94)	BJP	18 (2.69)	7 (1.05)
92	AITC	338 (48.63)	CPM	333 (47.91)	5 (0.72)	BJP	8 (1.15)	16 (2.3)
93	AITC	355 (53.87)	CPM	268 (40.67)	87 (13.2)	BJP	9 (1.37)	27 (4.1)
94	CPM	296 (46.25)	AITC	260 (40.63)	36 (5.62)	BJP	46 (7.19)	38 (5.94)
95	CPM	647 (69.12)	AITC	208 (22.22)	439 (46.9)	BJP	37 (3.95)	44 (4.7)
96	AITC	435 (50)	CPM	341 (39.2)	94 (10.8)	BJP	53 (6.09)	41 (4.71)
97	CPM	303 (43.79)	AITC	274 (39.6)	29 (4.19)	BJP	67 (9.68)	48 (6.94)
98	CPM	197 (43.78)	AITC	190 (42.22)	7 (1.56)	BJP	48 (10.67)	15 (3.33)
99	AITC	519 (49.95)	CPM	419 (40.33)	100 (9.62)	BJP	50 (4.81)	51 (4.91)
100	CPM	304 (47.65)	AITC	278 (43.57)	26 (4.08)	BJP	19 (2.98)	37 (5.8)
101	AITC	504 (47.32)	CPM	444 (41.69)	60 (5.63)	BJP	68 (6.38)	49 (4.6)
102	AITC	301 (49.51)	CPM	276 (45.39)	25 (4.12)	BJP	14 (2.3)	17 (2.8)
103	CPM	197 (44.17)	AITC	180 (40.36)	17 (3.81)	BJP	45 (10.09)	24 (5.38)
104	CPM	191 (48.35)	AITC	154 (38.99)	37 (9.36)	BJP	24 (6.08)	26 (6.58)
105	CPM	376 (61.04)	AITC	164 (26.62)	212 (34.42)	BJP	49 (7.95)	27 (4.38)
106	AITC	372 (51.24)	CPM	271 (37.33)	101 (13.91)	BJP	53 (7.3)	30 (4.13)
107	AITC	244 (51.37)	CPM	179 (37.68)	65 (13.69)	BJP	39 (8.21)	13 (2.74)
108	CPM	263 (43.4)	AITC	258 (42.57)	5 (0.83)	BJP	42 (6.93)	43 (7.1)
109	CPM	200 (50.38)	AITC	157 (39.55)	43 (10.83)	BJP	16 (4.03)	24 (6.05)
110	CPM	331 (42.27)	AITC	297 (37.93)	34 (4.34)	BJP	112 (14.3)	43 (5.49)
111	CPM	388 (58.97)	AITC	172 (26.14)	216 (32.83)	BJP	71 (10.79)	27 (4.1)

Contd....

## Socio-Economic Amenities - Rural

### Access to Education Facilities

Particulars	Number of Villages (% of Population)				
	Available	Not Available	If Not Available (Distance of Nearest Facility)		
			A	B	C
Govt. Primary School	230 (96)	44 (4)	0 (0)	0 (0)	0 (0)
Private Primary School	2 (1)	272 (99)	0 (0)	0 (0)	0 (0)
Govt. Middle School	70 (48)	204 (52)	127 (33)	26 (6)	3 (0)
Private Middle School	4 (1)	270 (99)	2 (1)	0 (0)	0 (0)
Govt. Secondary School	35 (34)	239 (66)	150 (42)	41 (13)	3 (1)
Private Secondary School	1 (0)	273 (100)	4 (1)	0 (0)	0 (0)
Govt. Senior Secondary School	22 (23)	252 (77)	122 (37)	77 (25)	5 (1)
Private Senior Secondary School	0 (0)	274 (100)	4 (1)	0 (0)	1 (0)
Govt. Arts and Science Degree College	1 (0)	273 (100)	50 (20)	102 (37)	64 (22)
Private Arts and Science Degree College	0 (0)	274 (100)	0 (0)	0 (0)	0 (0)
Govt. Engineering College	0 (0)	274 (100)	20 (7)	9 (5)	139 (55)
Private Engineering College	0 (0)	274 (100)	0 (0)	0 (0)	47 (13)
Govt. Medicine College	0 (0)	274 (100)	18 (5)	3 (1)	190 (73)
Private Medicine College	0 (0)	274 (100)	0 (0)	0 (0)	5 (2)
Govt. Management Institute	0 (0)	274 (100)	15 (4)	2 (1)	54 (17)
Private Management Institute	0 (0)	274 (100)	8 (5)	6 (4)	125 (48)
Govt. Polytechnic	0 (0)	274 (100)	1 (1)	0 (0)	163 (58)
Private Polytechnic	0 (0)	274 (100)	17 (5)	0 (0)	38 (19)
Govt. Vocational Training School/ITI	4 (2)	270 (98)	53 (21)	45 (21)	110 (32)
Private Vocational Training School/ITI	0 (0)	274 (100)	1 (0)	1 (0)	9 (5)
Govt. Non Formal Training Centre	12 (7)	262 (93)	23 (8)	8 (6)	41 (12)
Private Non Formal Training Centre	0 (0)	274 (100)	5 (1)	1 (1)	18 (3)
Govt. School For Disabled	1 (1)	273 (99)	0 (0)	6 (2)	64 (20)
Private School For Disabled	1 (1)	273 (99)	29 (9)	38 (19)	45 (21)
Government Others	4 (2)	270 (98)	0 (0)	0 (0)	0 (0)
Private Others	1 (1)	273 (99)	0 (0)	0 (0)	0 (0)

Note : Distance A : Less than 5 km; B : Between 5-10 km; C : 10+ km.; Source : Data Analysis is based on 2011 Census.

## DISCLAIMER

The Terms of Use and Disclaimer of Datanet India Private Limited (hereinafter referred to as "Datanet") for use of this analysis report of **Barjora Assembly Constituency (Barjora Vidhan Sabha) :-**

1. **Assembly Factbook™** is a Registered Trade Mark owned by Datanet.
2. All the maps are sketched and graphical representation only and have not been drawn to the scale and also not to represent the actual geographical area or boundary of the unit.
3. The data for the aforesaid analysis is based on authentic sources and has been culled from the various publications of Census, CSO and NSSO for district and block level data, various central and state government departments, Central & State Elections Commissions and the concerned Returning Officers' releases, Electoral Rolls, Election results and allied publications, internal assessment, surveys, estimates and analysis. Therefore, certain adjustment of data at micro level may have been done to arrive closer to the macro data.
4. Data have been provided on an "As Is" and "As AVAILABLE" basis
5. The colours shown in the maps or diagram and charts of a particular party, alliance or AC are indicative and do not represent them.
6. This publication which includes maps, sheets, graphs and data would be the property under copyright of Datanet only. The user may use these for its internal study, analysis and research purposes. It's public display, re-selling or any commercial uses by the user are not allowed.
7. Datanet has taken due care and caution in compilation and processing of data and allied information, but does not guarantee the accuracy, adequacy or completeness of any information/analysis and will be not responsible for any errors or omissions or for the results obtained from the use of such information/analysis.
8. All the contents for the publication have been culled from various authentic sources and Datanet reasonably believes such sources to be reliable, but does not make any representations, express or implied as to the accuracy or fitness of use of such information. The information or contents of the information/analysis do not constitute advice and should not be relied upon in making (or refraining from making) any decision. Any reliance placed upon the information provided by Datanet is the sole responsibility and strictly at the user's risk.
9. In no event will Datanet be liable for any damages (including, without limitation, damages for loss of business projects, or loss of profits) arising in contract, tort or otherwise from the use of or inability to use any of its contents, or from any action taken (or refrained from being taken) as a result of using the analysis or any of its contents. Datanet its directors, owners, editors, officials, employees, distributor and agents or any associate will not be liable for any errors in the information contained or any consequences arising from the use of the contents of the provided information/analysis.
10. If any provision of these terms and conditions is held invalid or illegal or unenforceable for any reason by any court of competent jurisdiction, such provision shall be severed and the remainder of provisions of the terms and conditions shall continue in full force and effect as if the Term of Use had been executed with the invalid, illegal or unenforceable provision eliminated.
11. If there are any discrepancies in the information provided, please bring it to attention of Datanet for suitable rectification measures.

**Buy Online This Complete Book At  
Datanet India eBooks Store**

[www.indiastatpublications.com](http://www.indiastatpublications.com)

or go directly at

[http://www.indiastatpublications.com/  
Assembly\\_factbook/West\\_Bengal/Bishnupur/Barjora](http://www.indiastatpublications.com/Assembly_factbook/West_Bengal/Bishnupur/Barjora)

 **india**stat**elections**

ISBN : 978-93-5293-582-6

