



West Bengal

Assembly Factbook™

Bishnupur Assembly Constituency



Key Electoral Data of Bishnupur
Assembly Constituency (Vidhan Sabha)

West Bengal
Assembly FactbookTM
Bishnupur Assembly Constituency



Bishnupur Vidhan Sabha

Editor & Director

Dr. R.K. Thukral

Research Editor

Dr. Shafeeq Rahman

Compiled, Researched and Published by Datanet India Pvt. Ltd.

D-100, 1st Floor,

Okhla Industrial Area, Phase-I,
New Delhi- 110020.

Ph.: 91-11- 43580781-84

Email : support@indiastatpublications.com

Website : www.indiastatelections.com

Online Book Store :

www.indiastatpublications.com

Report No. : AFB/WB-255-0125

ISBN : 978-93-5293-604-5

First Edition : January, 2018

Eighth Updated Edition : January, 2025

Price : Rs. 11500/-

US\$ 310

© Datanet India Pvt. Ltd.

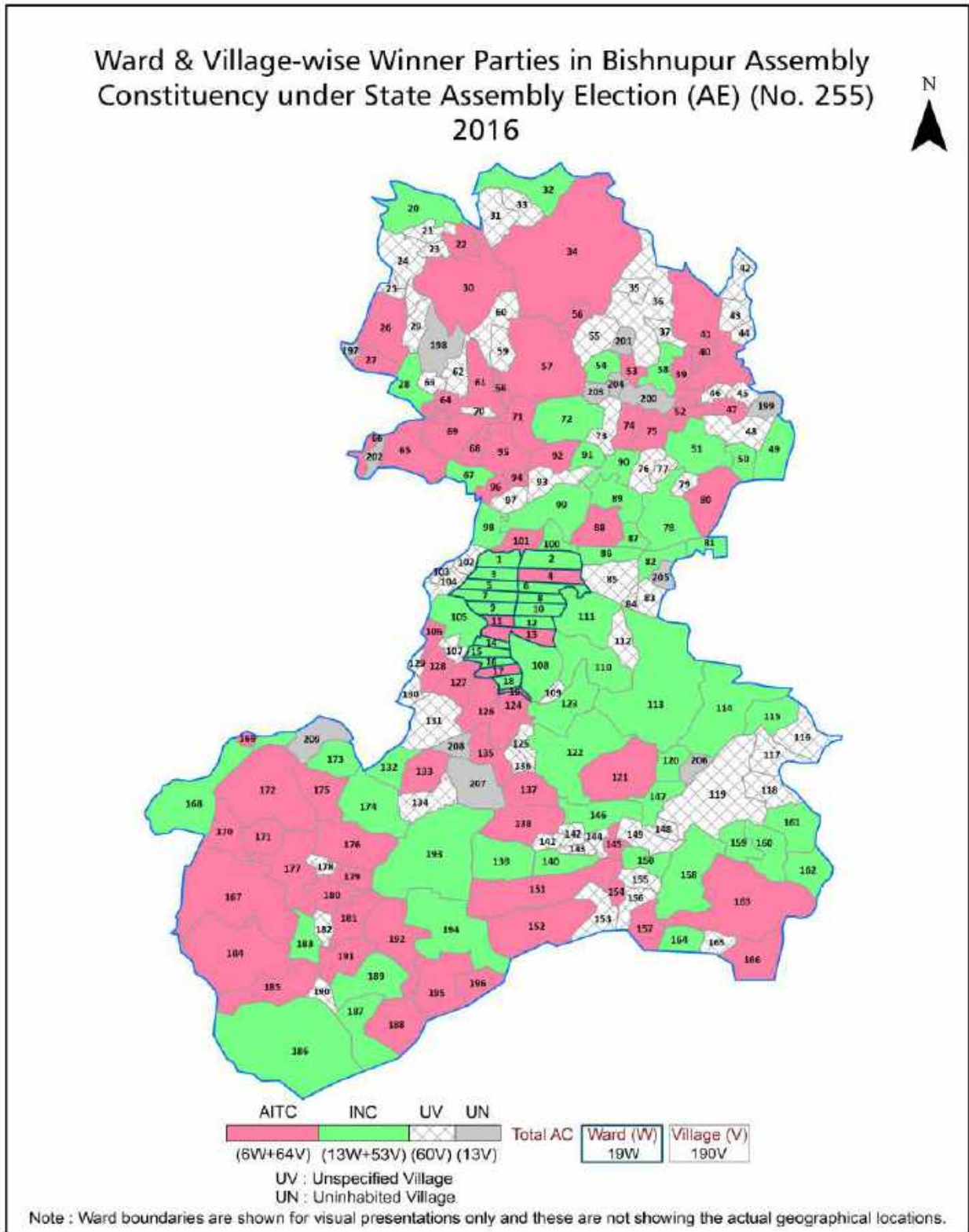
All rights reserved. No part of this book may be reproduced, stored in a retrieval system or transmitted in any form or by any means, mechanical photocopying, photographing, scanning, recording or otherwise without the prior written permission of the publisher. Please refer to Disclaimer at page no. 174 for the use of this publication.

Printed in India

Contents

No.	Particulars	Page No.
	Introduction	
1	Assembly Constituency - (Vidhan Sabha) at a Glance Features of Assembly as per Delimitation Commission of India (2008)	1-2
	Location and Political Maps	
2	Location Map Boundaries of Assembly Constituency - (Vidhan Sabha) in District Boundaries of Assembly Constituency under Parliamentary Constituency - (Lok Sabha) Ward & Village-wise Winner Parties- 2024, 2021, 2019, 2016, 2014, 2011 and 2009	3-10
	Administrative Setup (2011)	
3	District Sub-district Towns Villages Inhabited Villages Uninhabited Villages Village Panchayat Intermediate Panchayat	11-22
	Demographics (2011)	
4	Population Households Rural/Urban Population Ward and Villages by Population Size Sex Ratio (Total & 0-6 Years) Religious Population Social Population Literacy Rate	23-25
	Electoral Features	
5	Important Dates of Last Elections Held Electors by Gender Service Electors Voters Voters Turnout Polling Stations & Average Number of Electors per Polling Station Electors by Age Group Present Elected Representatives	26-31
	Historical Summary Election Results	
6	Vote Share of Major Parties Winning Margin (Number & Percentage) Polarity of Parties Summary Result of Assembly Segment of Parliamentary Elections 2024, 2019, 2014, 2009, 2004 and 1999 Summary Result of Assembly Elections 2021, 2016, 2011, 2006, 2001, 1996, 1991, 1987, 1982, 1977, 1972, 1971, 1969, 1967, 1962, 1957 and 1952	32-57
	Polling Station Level Election Results	
7	Name and Number of Polling Station 2024, 2021, 2019, 2016, 2014, 2011 and 2009 Polling Station-wise Electors, Voters & Voters Turnout 2024, 2021, 2019, 2016, 2014, 2011 and 2009 Polling Station wise Elections Results 2024, 2021, 2019, 2016, 2014, 2011 and 2009	58-155
	Share of Assembly Constituency	
8	Share of Assembly Constituency - (Vidhan Sabha) in State, District and Parliamentary Constituency - (Lok Sabha)	156
	Socio-Economic Amenities (2011)	
9	Access to Administrative Units Agricultural, Manufacturing and Industrial Commodities Demographic Indicators Education Health & Manpower Drinking Water Supply Sanitation Entertainment and Recreations Infrastructure Power Food Allocation Distribution and Marketing of Agriculture Commodities Infrastructure Transport and Road Infrastructure Communication Banking and Financial Services Land Use Irrigation Source	158-171
10	Abbreviation & Sources	172-173
11	Disclaimer	174

Location & Political Map



Administrative Setup

List of Village Panchayat & Intermediate Panchayat (Block) Name - 2011

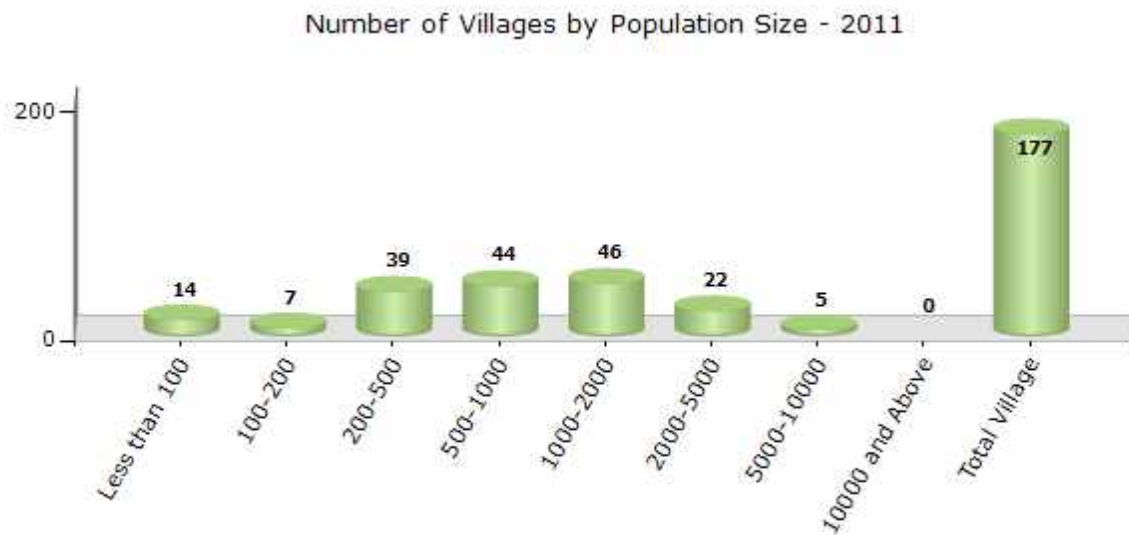
Village Name	Village Panchayat Name	Intermediate Panchayat Name
Abantika	Dwarika-Gossainpur	Vishnupur
Agun Kumari	Belsulia	Vishnupur
Ajodhya	Ajodhya	Vishnupur
Amdahara	Bankadaha	Vishnupur
Amdangra	Amdangra	Taldangra
Amral	Ajodhya	Vishnupur
Antare	Ajodhya	Vishnupur
Arjunpur	Layekbandh	Vishnupur
Astasol	Belsulia	Vishnupur
Asthasol	Amdangra	Taldangra
Balarampur	Layekbandh	Vishnupur
Baliguma	Bankadaha	Vishnupur
Banamalipur	Dwarika-Gossainpur	Vishnupur
Bangele	Belsulia	Vishnupur
Bankati	Radhanagar	Vishnupur
Bankati	Morar	Vishnupur
Bansh Kopa	Ajodhya	Vishnupur
Bara Amlai	Morar	Vishnupur
Baramara	Bankadaha	Vishnupur
Basantapur	Uliara	Vishnupur
Basudebpur	Belsulia	Vishnupur
Beliana	Uliara	Vishnupur
Belshula	Belsulia	Vishnupur
Belthya	Dwarika-Gossainpur	Vishnupur
Benabendi	Belsulia	Vishnupur
Benachapra	Morar	Vishnupur
Benda	Dwarika-Gossainpur	Vishnupur
Bendara	Bhara	Vishnupur
Bhagaband	Layekbandh	Vishnupur

Contd....

Demographics

Number of Villages by Population Size - 2011

Less than 100	100-200	200-500	500-1000	1000-2000	2000-5000	5000-10000	10000 and Above	Total Village
14	7	39	44	46	22	5	0	177

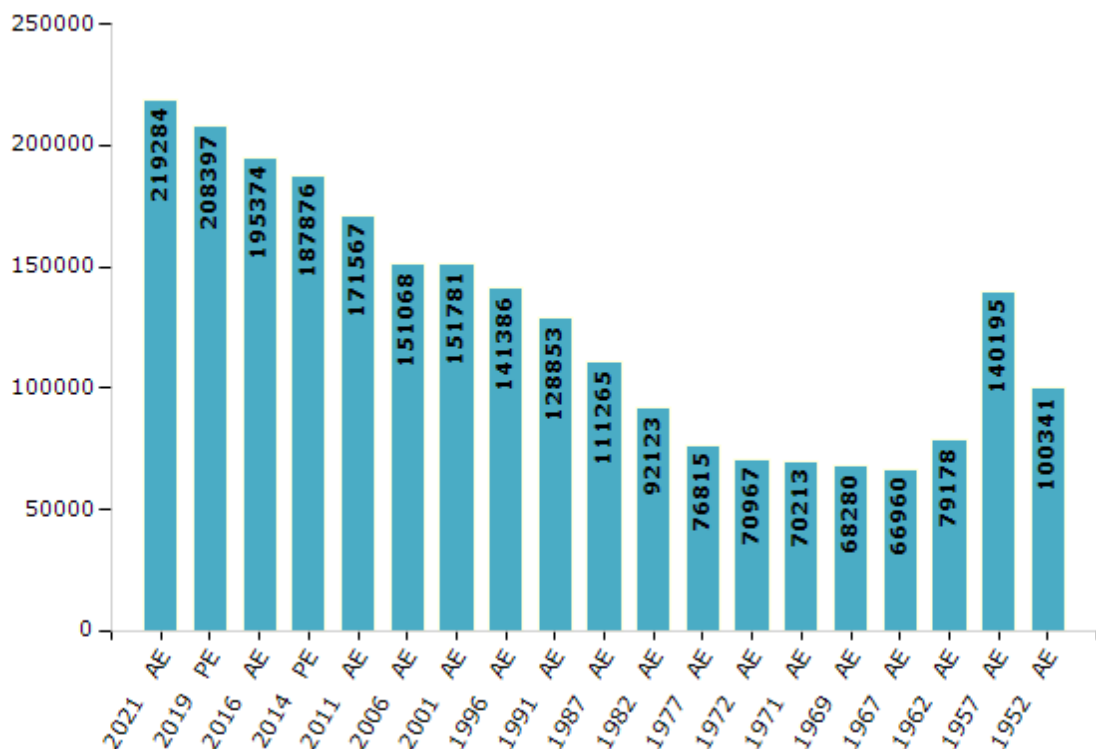


Electoral Features

Electors by Male & Female

Year	Male	Female	Others	Total	Year	Male	Female	Others	Total
2021 AE	111392	107892	0	219284	1991 AE	64578	64275	-	128853
2019 PE	106227	102170	0	208397	1987 AE	55370	55895	-	111265
2016 AE	99835	95538	1	195374	1982 AE	45871	46252	-	92123
2014 PE	96351	91525	0	187876	1977 AE	37451	39364	-	76815
2011 AE	88992	82575	0	171567	1972 AE	36101	34866	-	70967
2009 PE	-	-	-	-	1971 AE	34101	36112	-	70213
2006 AE	77510	73558	-	151068	1969 AE	33085	35195	-	68280
2004 PE	-	-	-	-	1967 AE	-	-	-	66960
2001 AE	76128	75653	-	151781	1962 AE	-	-	-	79178
1999 PE	-	-	-	-	1957 AE	-	-	-	140195
1996 AE	71381	70005	-	141386	1952 AE	-	-	-	100341

Number of Electors



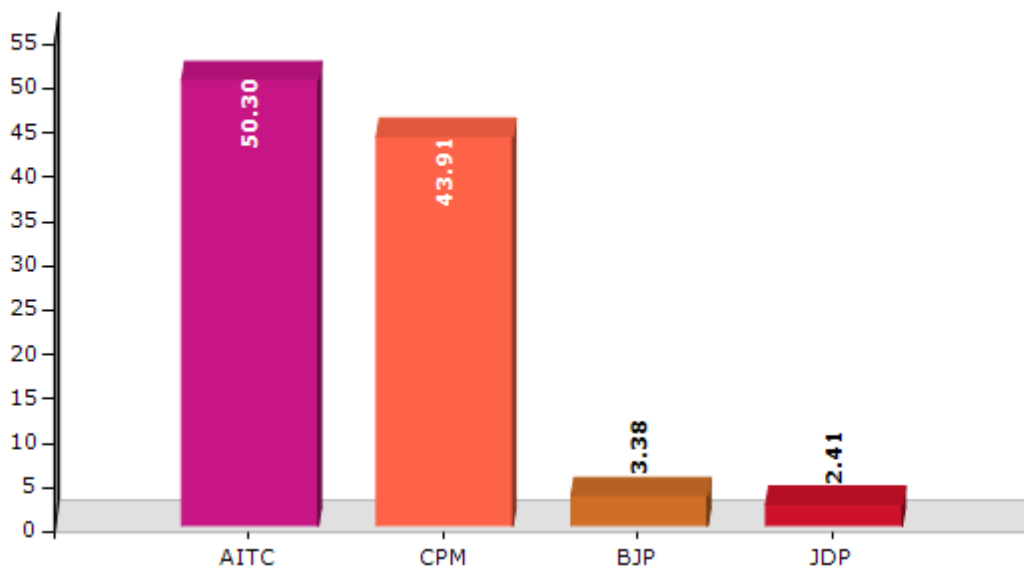
Note : AE : Assembly Election, PE : Assembly Segment of Parliamentary Election

Historical Summary Election Results

Summary Result of Assembly Election - 2011

Candidate Name	Party	Votes	Votes %
Shyama Prasad Mukherjee	AITC	77662	50.3
Ghosh Swapan	CPM	67805	43.91
Pankaj Dhar	BJP	5223	3.38
Purna Chandra Murmu	JDP	3716	2.41

Votes Percentage of Top Parties - 2011



Polling Station Level Election Results

Number and Name of Polling Stations (PS) (2016)

Number of Polling Stations	Name of Polling Stations	Number of Polling Stations	Name of Polling Stations
1	Bhagabandh Primary School	11	Chatta Subid Ali Girls High School (R-2)
1	Chakkrishnanagar Abaitanik Prathamik Vidyalaya(R-1)	12	Chatta Kalikapur M.A. Khalek Girls High Madrasha(R-2)
2	Chakkrishnanagar Abaitanik Prathamik Vidyalaya(R-2)	12	Layekbundh Prathamik Vidyalaya (Nutan Grihapurbangsha)
2	Badhya Prathamik Vidyalaya(Room No2)	13	Joyrampur Prathamik Vidyalaya
3	Gangarampur Pry School	13	Chatta Kalikapur M.A. Khalek Girls High Madrasha(R-3)
3	Chatta Subid Ali Institute (Pratham Bhaban) (R-1)	14	Chatta Subid Ali Institute (Ditiya Bhaban) (R-1)
4	Chatta Subid Ali Institute (Pratham Bhaban) (R-2)	14	Bhara D.D.K.High School (Room No1)
4	Arjunpur Prathamik Vidyalaya (Room No2))	15	Bhora Primary School
5	Lokesole Jr High School	15	Chatta Subid Ali Institute (Ditiya Bhaban) (R-2)
5	Chatta Subid Ali Institute (Pratham Bhaban) (R-3)	16	Dakshin Chatta Kalikapur A P V (R-1)
6	Roypur Abitanik Prathamik School (R-1)	16	Bhara D.D.K.High School (Room No3)
6	Lokhesole Prathamik Vidyalay (Dakshinangsha)	17	Harinagar Prathamik Vidyalaya (Room No1)
7	Chuamosina Prathamik Vidyalaya (Dakhsinagsha)	17	Dakshin Chatta Kalikapur A P V (R-2)
7	Roypur Abitanik Prathamik School (R-2)	18	Sanpukuria Abitanik Primary Vidyalaya (R-1)
8	Roypur Abitanik Prathamik School (R-3)	18	Harinagar Prathamik Vidyalaya (Room No2)
8	Chuamosna Uchha Vidyalaya (Daksinagsha)	19	Sanpukuria Abitanik Primary Vidyalaya (R-2)
9	Dakshin Chuamosina Prathamik Vidyalaya	19	Dharampur Prathamik Vidyalaya (Puratan Griha) [Room No1]
9	Chatta Kalikapur M.A. Khalek Girls High Madrasha(R-1)	20	Dharampur Prathamik Vidyalaya (Puratan Griha) [Room No2]
10	Chatta Subid Ali Girls High School (R-1)	20	Chandigar Abitanik Prayhamik Vidyalaya (R-1)
10	Chuamosina Prathamik Vidyalaya (Uttarangsha)	21	Chandigar Abitanik Prayhamik Vidyalaya (R-2)
11	Layekbundh Prathamik Vidyalaya (Nutan Grihapaschimangsha)	21	Dapanjuri Prathamik Vidyalaya [Room No1]

Contd....

Polling Station Level Election Results

Polling Station-wise Votes Secured by Overall Top Five Parties in Bishnupur Assembly in Assembly Election (AE) under Bishnupur Parliamentary Constituency in West Bengal (2016)

Number of Polling Station	Winner - Tushar Kanti Bhattacharya (INC)	Runner-up - Shyamaprasad Mukherjee (AITC)	3rd - Nanda Dulal Banerjee (BJP)	4th - Shibapada Giri (CPIM)	5th - Shashi Bhusan Banerjee (SUCI)	NOTA	Other	Total Votes Secured
36	355	380	69	13	21	11	11	860
37	208	325	56	8	7	11	5	620
38	317	334	46	10	5	16	4	732
39	413	325	75	13	12	9	11	858
40	400	345	87	15	14	24	10	895
41	379	408	60	12	8	25	10	902
42	188	448	40	9	8	7	17	717
43	588	312	42	9	15	9	12	987
44	249	295	30	11	14	13	7	619
45	232	277	29	5	9	16	12	580
46	403	330	28	3	16	18	4	802
47	234	358	32	6	17	13	11	671
48	352	476	55	20	20	18	30	971
49	204	341	53	20	19	35	57	729
50	236	469	33	9	11	20	5	783
51	185	383	67	8	12	16	5	676
52	422	445	80	16	20	27	9	1019
53	298	422	61	6	4	11	10	812
54	173	372	315	18	9	20	9	916
55	258	219	51	6	8	17	4	563
56	523	415	68	12	2	24	7	1051
57	390	395	7	6	5	14	1	818
58	518	160	23	4	4	12	5	726
59	377	375	13	5	8	7	4	789
60	375	382	14	8	8	10	4	801
61	520	319	31	7	4	10	11	902
62	321	263	26	9	3	11	4	637
63	594	183	76	29	24	49	13	968
64	462	303	30	14	11	7	8	835
65	320	374	19	11	16	18	7	765
66	212	532	14	12	10	11	1	792
67	316	463	52	11	19	13	5	879
68	287	263	88	8	5	8	4	663
69	287	253	63	10	4	6	2	625
70	427	248	48	10	6	16	5	760

Contd....

Polling Station Level Election Results

Winner, Runner-up and 3rd Party Position & Winning Margin According to Polling Stations in Bishnupur Assembly in Assembly Election (AE) under Bishnupur Parliamentary Constituency in West Bengal (2016)

Polling Station Number	Winner Party	Winner Votes (%)	Runner-up Party	Runner-up Votes (%)	Winning Margin Votes (%)	Third Party	Third Party Votes (%)	Other Votes (%)
75	INC	306 (57.3)	AITC	178 (33.33)	128 (23.97)	BJP	31 (5.81)	19 (3.56)
76	INC	394 (55.73)	AITC	258 (36.49)	136 (19.24)	BJP	27 (3.82)	28 (3.96)
77	INC	360 (51.72)	AITC	251 (36.06)	109 (15.66)	BJP	47 (6.75)	38 (5.46)
78	INC	374 (58.35)	AITC	235 (36.66)	139 (21.69)	BJP	15 (2.34)	17 (2.65)
79	AITC	346 (42.56)	INC	340 (41.82)	6 (0.74)	BJP	93 (11.44)	34 (4.18)
80	AITC	345 (46.37)	INC	302 (40.59)	43 (5.78)	BJP	52 (6.99)	45 (6.05)
81	INC	301 (54.83)	AITC	179 (32.6)	122 (22.23)	BJP	26 (4.74)	43 (7.83)
82	INC	348 (59.9)	AITC	187 (32.19)	161 (27.71)	BJP	33 (5.68)	13 (2.24)
83	INC	318 (49.69)	AITC	250 (39.06)	68 (10.63)	BJP	44 (6.88)	28 (4.38)
84	INC	498 (65.1)	AITC	192 (25.1)	306 (40)	BJP	31 (4.05)	44 (5.75)
85	INC	436 (46.14)	AITC	434 (45.93)	2 (0.21)	BJP	36 (3.81)	39 (4.13)
86	INC	296 (46.98)	AITC	289 (45.87)	7 (1.11)	BJP	28 (4.44)	17 (2.7)
87	INC	264 (46.64)	AITC	261 (46.11)	3 (0.53)	BJP	21 (3.71)	20 (3.53)
88	AITC	399 (46.34)	INC	381 (44.25)	18 (2.09)	BJP	48 (5.57)	33 (3.83)
89	INC	487 (51.81)	AITC	367 (39.04)	120 (12.77)	BJP	46 (4.89)	40 (4.26)
90	INC	454 (55.5)	AITC	274 (33.5)	180 (22)	BJP	60 (7.33)	30 (3.67)
91	INC	318 (50.64)	AITC	254 (40.45)	64 (10.19)	BJP	33 (5.25)	23 (3.66)
92	INC	191 (43.41)	AITC	172 (39.09)	19 (4.32)	BJP	37 (8.41)	40 (9.09)
93	INC	421 (52.69)	AITC	293 (36.67)	128 (16.02)	BJP	45 (5.63)	40 (5.01)
94	INC	315 (45)	AITC	307 (43.86)	8 (1.14)	BJP	54 (7.71)	24 (3.43)
95	AITC	443 (50.23)	INC	370 (41.95)	73 (8.28)	BJP	37 (4.2)	32 (3.63)
96	AITC	504 (55.63)	INC	354 (39.07)	150 (16.56)	BJP	20 (2.21)	28 (3.09)
97	INC	355 (48.43)	AITC	293 (39.97)	62 (8.46)	BJP	53 (7.23)	32 (4.37)
98	INC	494 (53.7)	AITC	342 (37.17)	152 (16.53)	BJP	51 (5.54)	33 (3.59)
99	INC	555 (63.43)	AITC	214 (24.46)	341 (38.97)	BJP	50 (5.71)	56 (6.4)
100	INC	490 (61.17)	AITC	232 (28.96)	258 (32.21)	BJP	30 (3.75)	49 (6.12)
101	INC	519 (59.04)	AITC	273 (31.06)	246 (27.98)	BJP	50 (5.69)	37 (4.21)
102	INC	569 (55.03)	AITC	377 (36.46)	192 (18.57)	BJP	36 (3.48)	52 (5.03)
103	INC	484 (54.69)	AITC	317 (35.82)	167 (18.87)	BJP	44 (4.97)	40 (4.52)
104	INC	407 (53.91)	AITC	295 (39.07)	112 (14.84)	BJP	33 (4.37)	20 (2.65)
105	INC	223 (46.56)	AITC	210 (43.84)	13 (2.72)	BJP	14 (2.92)	32 (6.68)
106	INC	590 (79.62)	AITC	101 (13.63)	489 (65.99)	BJP	20 (2.7)	30 (4.05)
107	INC	403 (71.33)	AITC	131 (23.19)	272 (48.14)	BJP	16 (2.83)	15 (2.65)
108	INC	369 (54.42)	AITC	266 (39.23)	103 (15.19)	BJP	24 (3.54)	19 (2.8)
109	INC	212 (69.51)	AITC	72 (23.61)	140 (45.9)	BJP	8 (2.62)	13 (4.26)
110	INC	330 (64.2)	AITC	136 (26.46)	194 (37.74)	BJP	26 (5.06)	22 (4.28)
111	INC	455 (57.52)	AITC	300 (37.93)	155 (19.59)	BJP	14 (1.77)	22 (2.78)

Contd....

Socio-Economic Amenities - Rural

Access to Education Facilities

Particulars	Number of Villages (% of Population)				
	Available	Not Available	If Not Available (Distance of Nearest Facility)		
			A	B	C
Govt. Primary School	155 (98)	22 (2)	0 (0)	0 (0)	0 (0)
Private Primary School	2 (3)	175 (97)	0 (0)	0 (0)	0 (0)
Govt. Middle School	50 (50)	127 (50)	69 (27)	19 (8)	2 (1)
Private Middle School	2 (2)	175 (98)	0 (0)	0 (0)	0 (0)
Govt. Secondary School	20 (29)	157 (71)	88 (42)	43 (22)	2 (1)
Private Secondary School	0 (0)	177 (100)	0 (0)	0 (0)	0 (0)
Govt. Senior Secondary School	15 (22)	162 (78)	78 (36)	52 (31)	5 (3)
Private Senior Secondary School	0 (0)	177 (100)	0 (0)	0 (0)	0 (0)
Govt. Arts and Science Degree College	5 (2)	172 (98)	16 (6)	51 (30)	78 (48)
Private Arts and Science Degree College	0 (0)	177 (100)	0 (0)	0 (0)	0 (0)
Govt. Engineering College	2 (1)	175 (99)	2 (2)	12 (10)	51 (28)
Private Engineering College	2 (1)	175 (99)	6 (2)	31 (20)	37 (19)
Govt. Medicine College	0 (0)	177 (100)	0 (0)	0 (0)	115 (64)
Private Medicine College	1 (1)	176 (99)	1 (0)	1 (0)	1 (0)
Govt. Management Institute	0 (0)	177 (100)	0 (0)	4 (2)	34 (18)
Private Management Institute	0 (0)	177 (100)	0 (0)	0 (0)	42 (25)
Govt. Polytechnic	3 (1)	174 (99)	9 (4)	37 (26)	85 (44)
Private Polytechnic	2 (1)	175 (99)	1 (1)	2 (1)	3 (3)
Govt. Vocational Training School/ITI	5 (6)	172 (94)	30 (17)	54 (32)	35 (20)
Private Vocational Training School/ITI	0 (0)	177 (100)	0 (0)	0 (0)	2 (3)
Govt. Non Formal Training Centre	8 (10)	169 (90)	12 (3)	10 (5)	20 (16)
Private Non Formal Training Centre	0 (0)	177 (100)	0 (0)	1 (0)	4 (1)
Govt. School For Disabled	2 (2)	175 (98)	3 (5)	21 (11)	43 (26)
Private School For Disabled	1 (1)	176 (99)	2 (1)	6 (6)	3 (2)
Government Others	13 (10)	164 (90)	0 (0)	0 (0)	0 (0)
Private Others	1 (1)	176 (99)	0 (0)	0 (0)	0 (0)

Note : Distance A : Less than 5 km; B : Between 5-10 km; C : 10+ km.; Source : Data Analysis is based on 2011 Census.

DISCLAIMER

The Terms of Use and Disclaimer of Datanet India Private Limited (hereinafter referred to as "Datanet") for use of this analysis report of **Bishnupur Assembly Constituency (Bishnupur Vidhan Sabha)** :-

1. **Assembly Factbook™** is a Registered Trade Mark owned by Datanet.
2. All the maps are sketched and graphical representation only and have not been drawn to the scale and also not to represent the actual geographical area or boundary of the unit.
3. The data for the aforesaid analysis is based on authentic sources and has been culled from the various publications of Census, CSO and NSSO for district and block level data, various central and state government departments, Central & State Elections Commissions and the concerned Returning Officers' releases, Electoral Rolls, Election results and allied publications, internal assessment, surveys, estimates and analysis. Therefore, certain adjustment of data at micro level may have been done to arrive closer to the macro data.
4. Data have been provided on an "As Is" and "As AVAILABLE" basis
5. The colours shown in the maps or diagram and charts of a particular party, alliance or AC are indicative and do not represent them.
6. This publication which includes maps, sheets, graphs and data would be the property under copyright of Datanet only. The user may use these for its internal study, analysis and research purposes. It's public display, re-selling or any commercial uses by the user are not allowed.
7. Datanet has taken due care and caution in compilation and processing of data and allied information, but does not guarantee the accuracy, adequacy or completeness of any information/analysis and will be not responsible for any errors or omissions or for the results obtained from the use of such information/analysis.
8. All the contents for the publication have been culled from various authentic sources and Datanet reasonably believes such sources to be reliable, but does not make any representations, express or implied as to the accuracy or fitness of use of such information. The information or contents of the information/analysis do not constitute advice and should not be relied upon in making (or refraining from making) any decision. Any reliance placed upon the information provided by Datanet is the sole responsibility and strictly at the user's risk.
9. In no event will Datanet be liable for any damages (including, without limitation, damages for loss of business projects, or loss of profits) arising in contract, tort or otherwise from the use of or inability to use any of its contents, or from any action taken (or refrained from being taken) as a result of using the analysis or any of its contents. Datanet its directors, owners, editors, officials, employees, distributor and agents or any associate will not be liable for any errors in the information contained or any consequences arising from the use of the contents of the provided information/analysis.
10. If any provision of these terms and conditions is held invalid or illegal or unenforceable for any reason by any court of competent jurisdiction, such provision shall be severed and the remainder of provisions of the terms and conditions shall continue in full force and effect as if the Term of Use had been executed with the invalid, illegal or unenforceable provision eliminated.
11. If there are any discrepancies in the information provided, please bring it to attention of Datanet for suitable rectification measures.

**Buy Online This Complete Book At
Datanet India eBooks Store**

www.indiastatpublications.com

or go directly at

[http://www.indiastatpublications.com/
Assembly_factbook/West_Bengal/Bishnupur/ Bishnupur](http://www.indiastatpublications.com/Assembly_factbook/West_Bengal/Bishnupur/Bishnupur)

 **india**stat**elections**

ISBN : 978-93-6293-604-5



9 789352 193604 5