



West Bengal

Assembly Factbook™

Indas Assembly Constituency



Key Electoral Data of Indas
Assembly Constituency (Vidhan Sabha)

West Bengal

Assembly Factbook™

Indas Assembly Constituency



Indas Vidhan Sabha

Editor & Director

Dr. R.K. Thukral

Research Editor

Dr. Shafeeq Rahman

**Compiled, Researched and Published by
Datanet India Pvt. Ltd.**

D-100, 1st Floor,

Okhla Industrial Area, Phase-I,
New Delhi- 110020.

Ph.: 91-11- 43580781-84

Email : support@indiastatpublications.com

Website : www.indiastatelections.com

Online Book Store :

www.indiastatpublications.com

Report No. : AFB/WB-257-0123

ISBN : 978-93-5293-672-4

First Edition : January, 2018

Sixth Updated Edition : January, 2023

Price : Rs. 11500/-

US\$ 310

© Datanet India Pvt. Ltd.

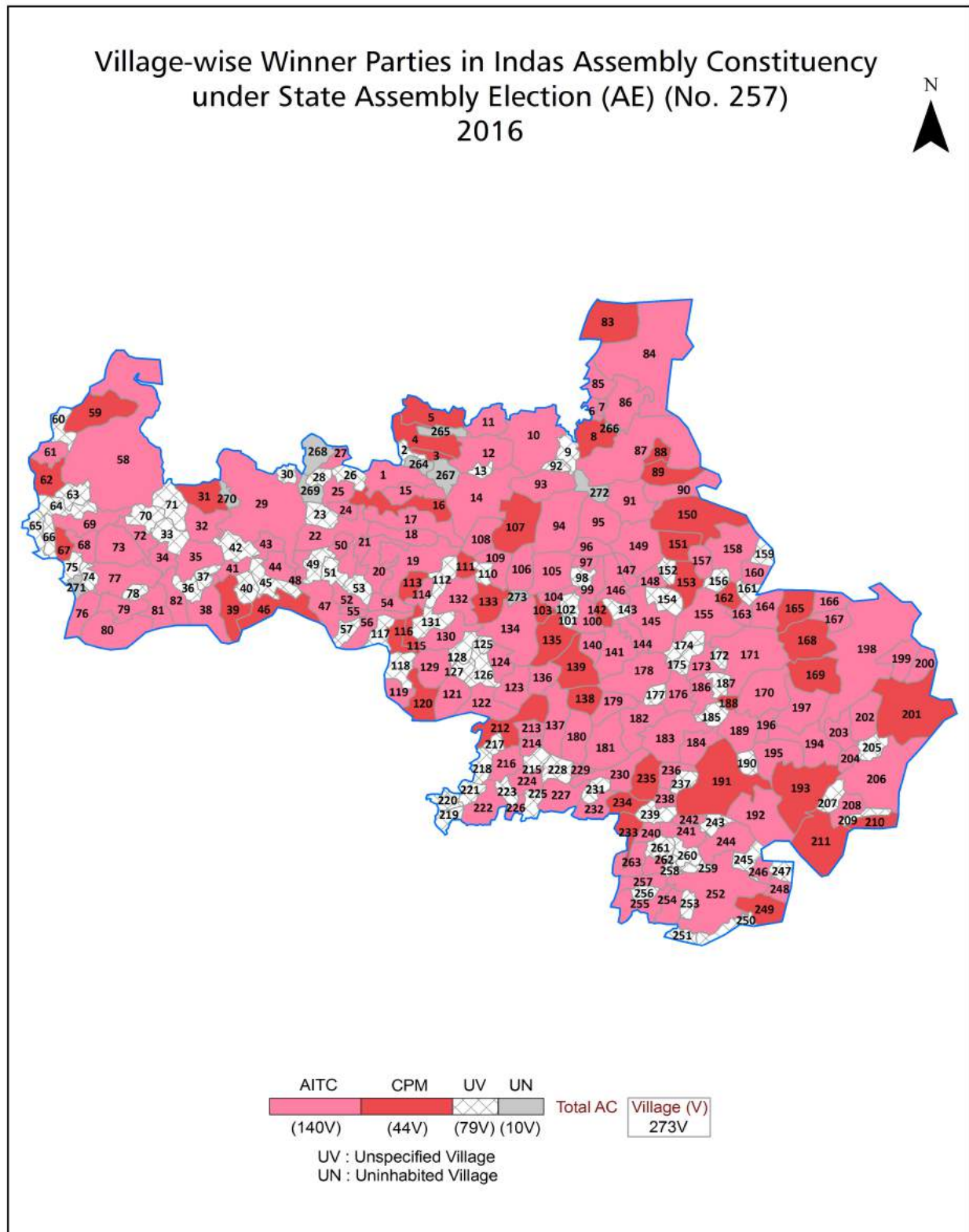
All rights reserved. No part of this book may be reproduced, stored in a retrieval system or transmitted in any form or by any means, mechanical photocopying, photographing, scanning, recording or otherwise without the prior written permission of the publisher. Please refer to Disclaimer at page no. 178 for the use of this publication.

Printed in India

Contents

No.	Particulars	Page No.
	Introduction	
1	Assembly Constituency - (Vidhan Sabha) at a Glance Features of Assembly as per Delimitation Commission of India (2008)	1-2
	Location and Political Maps	
2	Location Map Boundaries of Assembly Constituency - (Vidhan Sabha) in District Boundaries of Assembly Constituency under Parliamentary Constituency - (Lok Sabha) Village-wise Winner Parties- 2021, 2019, 2016, 2014, 2011 and 2009	3-10
	Administrative Setup (2011)	
3	District Sub-district Towns Villages Inhabited Villages Uninhabited Villages Village Panchayat Intermediate Panchayat	11-25
	Demographics (2011)	
4	Population Households Rural/Urban Population Villages by Population Size Sex Ratio (Total & 0-6 Years) Religious Population Social Population Literacy Rate	26-27
	Electoral Features	
5	Important Dates of Last Elections Held Electors by Gender Service Electors Voters Voters Turnout Polling Stations & Average Number of Electors per Polling Station Electors by Age Group Present Elected Representatives	28-33
	Historical Summary Election Results	
6	Vote Share of Major Parties Winning Margin (Number & Percentage) Polarity of Parties Summary Result of Assembly Segment of Parliamentary Elections 2019, 2014, 2009, 2004 and 1999 Summary Result of Assembly Elections 2021, 2016, 2011, 2006, 2001, 1996, 1991, 1987, 1982, 1977, 1972, 1971, 1969 and 1967	34-56
	Polling Station Level Election Results	
7	Name and Number of Polling Station 2021, 2019, 2016, 2014, 2011 and 2009 Polling Station-wise Electors, Voters & Voters Turnout 2021, 2019, 2016, 2014, 2011 and 2009 Polling Station wise Elections Results 2021, 2019, 2016, 2014, 2011 and 2009	57-159
	Share of Assembly Constituency	
8	Share of Assembly Constituency - (Vidhan Sabha) in State, District and Parliamentary Constituency - (Lok Sabha)	160
	Socio-Economic Amenities (2011)	
9	Access to Administrative Units Agricultural, Manufacturing and Industrial Commodities Demographic Indicators Education Health & Manpower Drinking Water Supply Sanitation Entertainment and Recreations Infrastructure Power Food Allocation Distribution and Marketing of Agriculture Commodities Infrastructure Transport and Road Infrastructure Communication Banking and Financial Services Land Use Irrigation Source	162-175
10	Abbreviation & Sources	176-177
11	Disclaimer	178

Location & Political Map



Administrative Setup

List of Village Panchayat & Intermediate Panchayat (Block) Name - 2011

Village Name	Village Panchayat Name	Intermediate Panchayat Name
Abdulpur	Karisunda	Indus
Adilpur	Akui-I	Indus
Adparakumrul	Indas-II	Indus
Akhra Shal	Jamkuri	Patrasayer
Akui	Akui-I	Indus
Alipur	Biur-Betur	Patrasayer
Amdai	Lowgram	Kotulpur
Amrul	Amrul	Indus
Arapur	Sahaspur	Indus
Asanbani	Kushadwip	Patrasayer
Ashwinpur	Sahaspur	Indus
Ausnara	Indas-II	Indus
Bagajal	Mongalpur	Indus
Bagalpur	Dighalgram	Indus
Bagh Mari	Jamkuri	Patrasayer
Baghdahara	Jamkuri	Patrasayer
Baghmara	Biur-Betur	Patrasayer
Bagmari	Amrul	Indus
Bahalalpur	Dighalgram	Indus
Baidanga	Madanmohanpur	Kotulpur
Baikuntha Pur	Sahaspur	Indus
Bajitpur	Amrul	Indus
Baktarpur	Dighalgram	Indus
Balananda	Biur-Betur	Patrasayer
Balarampur	Hamirpur	Patrasayer
Balarampur	Madanmohanpur	Kotulpur
Balsi Dakshin Para	Balsi-II	Patrasayer
Balsi Purbapara	Balsi-I	Patrasayer
Bamania	Dighalgram	Indus

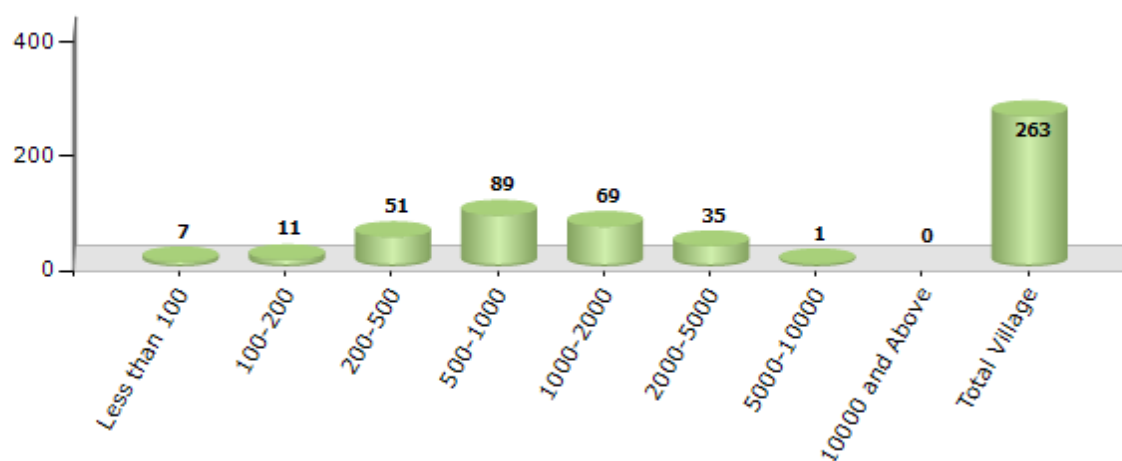
Contd....

Demographics

Number of Villages by Population Size - 2011

Less than 100	100-200	200-500	500-1000	1000-2000	2000-5000	5000-10000	10000 and Above	Total Village
7	11	51	89	69	35	1	0	263

Number of Villages by Population Size - 2011

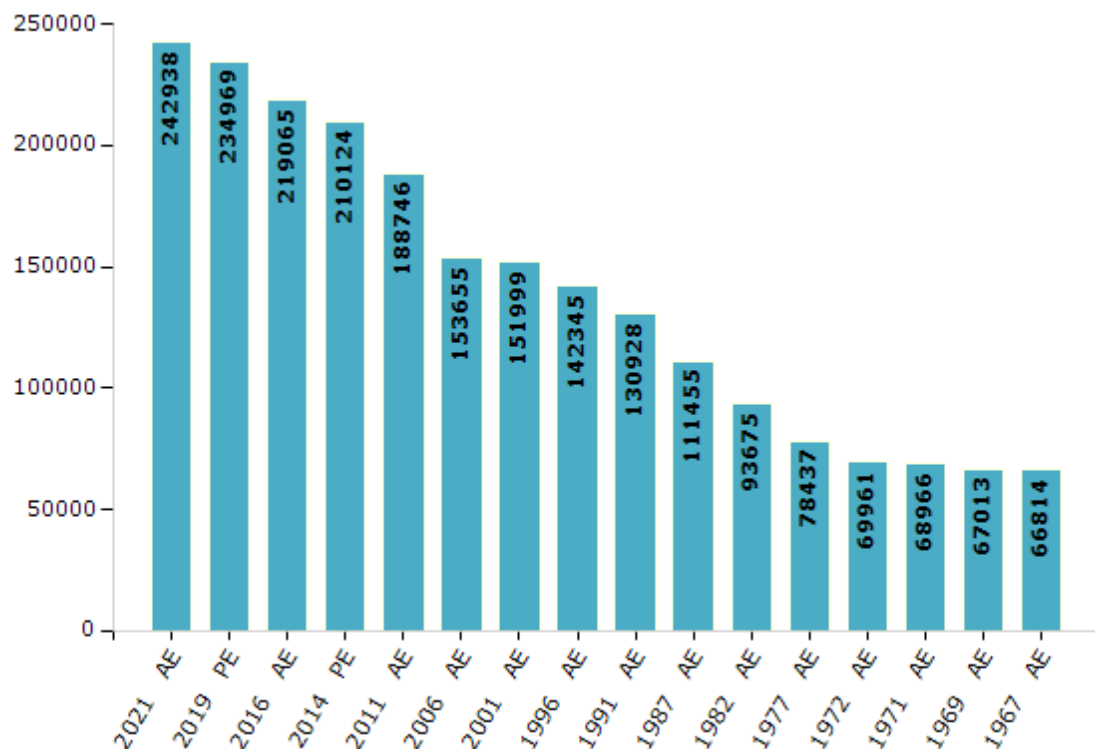


Electoral Features

Electors by Male & Female

Year	Male	Female	Others	Total	Year	Male	Female	Others	Total
2021 AE	123722	119215	1	242938	1991 AE	66205	64723	-	130928
2019 PE	120071	114896	2	234969	1987 AE	55136	56319	-	111455
2016 AE	113074	105990	1	219065	1982 AE	46489	47186	-	93675
2014 PE	109001	101123	0	210124	1977 AE	38497	39940	-	78437
2011 AE	98909	89837	0	188746	1972 AE	33754	36207	-	69961
2009 PE	-	-	-	-	1971 AE	33264	35702	-	68966
2006 AE	79022	74633	-	153655	1969 AE	32316	34697	-	67013
2004 PE	-	-	-	-	1967 AE	-	-	-	66814
2001 AE	76102	75897	-	151999	1962 AE	-	-	-	-
1999 PE	-	-	-	-	1957 AE	-	-	-	-
1996 AE	71978	70367	-	142345	1952 AE	-	-	-	-

Number of Electors



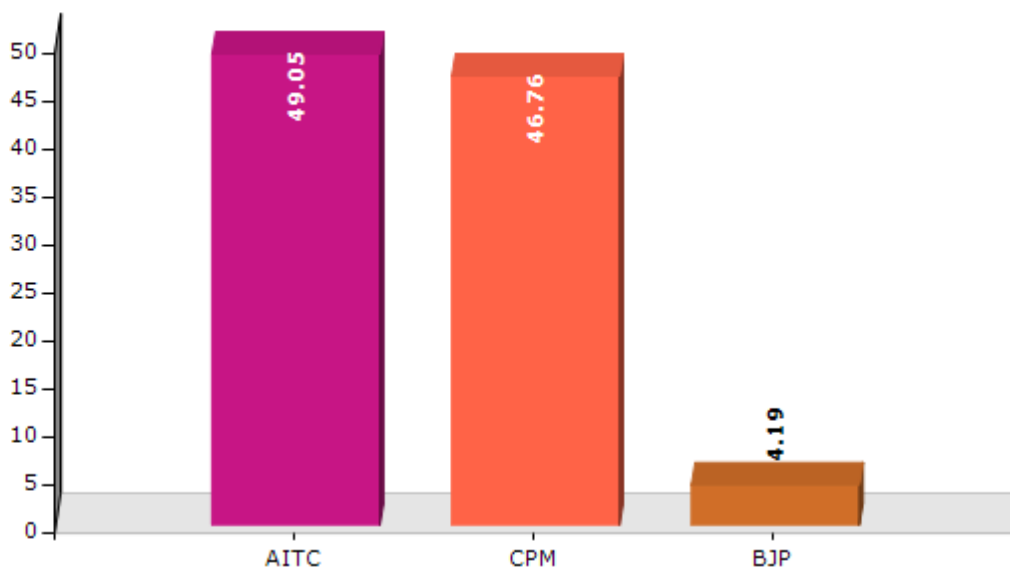
Note : AE : Assembly Election, PE : Assembly Segment of Parliamentary Election

Historical Summary Election Results

Summary Result of Assembly Election - 2011

Candidate Name	Party	Votes	Votes %
Gurupada Mete	AITC	85589	49.05
Santanu Kumar Bora	CPM	81584	46.76
Srikanta Bagdi	BJP	7319	4.19

Votes Percentage of Top Parties - 2011



Polling Station Level Election Results

Number and Name of Polling Stations (PS) (2016)

Number of Polling Stations	Name of Polling Stations	Number of Polling Stations	Name of Polling Stations
1	Kasthasanga Nutangram Jr. Basic School (Room1)	22	Balarampur Prathamik Viddyalaya (N)
2	Jamsola Prathamik Viddalaya	23	Balarampur Prathamik Viddyalaya (S)
3	Seoraboni Prathamik Viddalaya	24	Talsagra Jr. Basic School (N)
4	Alkhasa Kallache Keshabpur Prathamik Viddalaya	25	Talsagra Jr. Basic School (S)
5	Sahapur Prathamik Viddalaya	26	Baraban Prathamik Vidyalyaya
6	Mancha Prathamik Viddalaya	27	Kantore Prathamik Vidyalyaya
7	Kushadwip M.L. Vidyamandir (N)	28	Nandur Prathamik Vidyalyaya
8	Kushadwip M.L. Vidyamandir (S)	29	Akhrasal High School(N)
9	Krishnapur Prathamik Viddalaya(N)	30	Akhrasal High School(S)
10	Krishnapur Prathamik Viddalaya(S)	31	Bhaluka Prathamik Vidyalyaya
11	Pandua Jr. High School	32	Kabirchak Prathamik Vidyalyaya
12	Pandua Prathamik Viddalaya	33	Tilpur Prathamik Vidyalyaya
13	Rameswarkure Prathamik Vidyalyaya(N)	34	Panpuskarini Prathamik Vidyalyaya(N)
14	Rameswarkure Prathamik Vidyalyaya(S)	35	Panpuskarini Prathamik Vidyalyaya(S)
15	Naricha Sarbamangala Vidyapith	36	Dharabari Prathamik Vidyalyaya
16	Bankisole A.K. Institution	37	Narangi Prathamik Vidyalyaya(North)
17	Habibpuskarini Primary School	38	Narangi Prathamik Vidyalyaya(South)
18	Jamkuri Prathamik Vidyalyaya	39	Balsi Hattola Prathamik Vidyalyaya(N)
19	Majurdanga Primary School	40	Balsi Hattola Prathamik Vidyalyaya(S)
20	Telisayer Prathamik Vidyalyaya	41	Maheshnandi Prathamik Viddyalaya(N)
21	Borojpotia Prathamik Vidyalyaya	42	Maheshnandi Prathamik Viddyalaya(S)

Contd....

Polling Station Level Election Results

Polling Station-wise Votes Secured by Overall Top Five Parties in Indas Assembly in Assembly Election (AE) under Bishnupur Parliamentary Constituency in West Bengal (2016)

Number of Polling Station	Winner - Gurupada Mete (AITC)	Runner-up - Dilip Kumar Malik (CPM)	3rd - Nirmal Kumar Dhara (BJP)	4th - Basudeb Diger (IND)	5th - Bhairab Lohar (BSP)	NOTA	Other	Total Votes Secured
36	612	184	83	9	10	21	0	919
37	172	146	52	10	6	2	0	388
38	412	374	172	33	19	53	0	1063
39	336	301	109	9	7	19	0	781
40	406	163	130	7	11	17	0	734
41	536	196	180	30	10	19	0	971
42	436	151	173	9	5	28	0	802
43	447	239	140	13	15	17	0	871
44	349	225	78	6	10	18	0	686
45	342	192	90	35	16	12	0	687
46	181	125	108	5	10	4	0	433
47	312	217	150	11	14	18	0	722
48	482	286	244	11	18	35	0	1076
49	360	306	88	4	10	14	0	782
50	323	394	55	16	17	25	0	830
51	295	278	59	3	2	5	0	642
52	276	171	71	5	4	14	0	541
53	521	408	67	16	9	25	0	1046
54	410	244	69	14	12	23	0	772
55	432	208	206	7	16	17	0	886
56	324	313	47	4	8	8	0	704
57	299	447	182	11	23	11	0	973
58	218	209	135	10	8	22	0	602
59	279	278	18	6	5	16	0	602
60	435	281	63	2	8	16	0	805
61	408	302	26	6	7	10	0	759
62	150	206	33	3	1	11	0	404
63	362	438	81	14	9	16	0	920
64	245	113	20	4	4	10	0	396
65	548	375	16	4	3	3	0	949
66	376	300	20	9	8	14	0	727
67	248	321	40	3	9	8	0	629
68	632	399	46	11	20	21	0	1129
69	378	395	121	29	14	29	0	966
70	355	430	70	37	12	18	0	922

Contd....

Polling Station Level Election Results

Winner, Runner-up and 3rd Party Position & Winning Margin According to Polling Stations in Indas Assembly in Assembly Election (AE) under Bishnupur Parliamentary Constituency in West Bengal (2016)

Polling Station Number	Winner Party	Winner Votes (%)	Runner-up Party	Runner-up Votes (%)	Winning Margin Votes (%)	Third Party	Third Party Votes (%)	Other Votes (%)
75	AITC	584 (51.96)	CPM	416 (37.01)	168 (14.95)	BJP	57 (5.07)	67 (5.96)
76	AITC	637 (61.72)	CPM	278 (26.94)	359 (34.78)	BJP	63 (6.1)	54 (5.23)
77	AITC	403 (39.05)	CPM	278 (26.94)	125 (12.11)	IND (BD)	249 (24.13)	102 (9.88)
78	CPM	420 (42.38)	AITC	408 (41.17)	12 (1.21)	BJP	105 (10.6)	58 (5.85)
79	AITC	365 (49.73)	CPM	306 (41.69)	59 (8.04)	BJP	47 (6.4)	16 (2.18)
80	AITC	415 (47.7)	CPM	379 (43.56)	36 (4.14)	BJP	32 (3.68)	44 (5.06)
81	CPM	333 (51.07)	AITC	266 (40.8)	67 (10.27)	BJP	23 (3.53)	30 (4.6)
82	CPM	376 (43.87)	AITC	359 (41.89)	17 (1.98)	BJP	84 (9.8)	38 (4.43)
83	CPM	381 (50.13)	AITC	301 (39.61)	80 (10.52)	BJP	55 (7.24)	23 (3.03)
84	AITC	484 (48.74)	CPM	439 (44.21)	45 (4.53)	BJP	29 (2.92)	41 (4.13)
85	AITC	299 (60.77)	CPM	172 (34.96)	127 (25.81)	BJP	9 (1.83)	12 (2.44)
86	CPM	335 (52.26)	AITC	235 (36.66)	100 (15.6)	BJP	58 (9.05)	13 (2.03)
87	CPM	280 (45.9)	AITC	260 (42.62)	20 (3.28)	BJP	60 (9.84)	10 (1.64)
88	CPM	295 (48.68)	AITC	248 (40.92)	47 (7.76)	IND (BD)	44 (7.26)	19 (3.14)
89	CPM	385 (48.37)	AITC	308 (38.69)	77 (9.68)	BJP	67 (8.42)	36 (4.52)
90	AITC	383 (46.65)	CPM	338 (41.17)	45 (5.48)	BJP	62 (7.55)	38 (4.63)
91	CPM	337 (46.23)	AITC	325 (44.58)	12 (1.65)	BJP	55 (7.54)	12 (1.65)
92	AITC	399 (60.36)	CPM	185 (27.99)	214 (32.37)	BJP	48 (7.26)	29 (4.39)
93	AITC	396 (46.42)	CPM	364 (42.67)	32 (3.75)	BJP	58 (6.8)	35 (4.1)
94	AITC	570 (61.96)	CPM	298 (32.39)	272 (29.57)	BJP	23 (2.5)	29 (3.15)
95	AITC	658 (57.52)	CPM	411 (35.93)	247 (21.59)	BJP	39 (3.41)	36 (3.15)
96	CPM	635 (56.9)	AITC	383 (34.32)	252 (22.58)	BJP	52 (4.66)	46 (4.12)
97	AITC	493 (52.5)	CPM	372 (39.62)	121 (12.88)	BJP	50 (5.32)	24 (2.56)
98	AITC	508 (61.8)	CPM	202 (24.57)	306 (37.23)	BJP	76 (9.25)	36 (4.38)
99	AITC	316 (50.48)	CPM	236 (37.7)	80 (12.78)	BJP	53 (8.47)	21 (3.35)
100	AITC	298 (45.64)	CPM	254 (38.9)	44 (6.74)	BJP	75 (11.49)	26 (3.98)
101	CPM	308 (39.69)	AITC	290 (37.37)	18 (2.32)	IND (BD)	132 (17.01)	46 (5.93)
102	AITC	426 (46.46)	CPM	378 (41.22)	48 (5.24)	BJP	81 (8.83)	32 (3.49)
103	CPM	263 (38.85)	AITC	255 (37.67)	8 (1.18)	BJP	134 (19.79)	25 (3.69)
104	CPM	303 (52.51)	AITC	184 (31.89)	119 (20.62)	BJP	56 (9.71)	34 (5.89)
105	AITC	418 (49.88)	CPM	280 (33.41)	138 (16.47)	BJP	87 (10.38)	53 (6.32)
106	CPM	421 (41.4)	AITC	401 (39.43)	20 (1.97)	IND (BD)	89 (8.75)	106 (10.42)
107	CPM	455 (43.75)	AITC	399 (38.37)	56 (5.38)	BJP	129 (12.4)	57 (5.48)
108	AITC	509 (47.57)	CPM	374 (34.95)	135 (12.62)	BJP	127 (11.87)	60 (5.61)
109	CPM	288 (37.89)	AITC	170 (22.37)	118 (15.52)	IND (BD)	145 (19.08)	157 (20.66)
110	AITC	461 (42.37)	CPM	442 (40.63)	19 (1.74)	IND (BD)	88 (8.09)	97 (8.92)
111	CPM	296 (43.02)	AITC	280 (40.7)	16 (2.32)	BJP	72 (10.47)	40 (5.81)

Contd....

Socio-Economic Amenities - Rural

Access to Education Facilities

Particulars	Number of Villages (% of Population)				
	Available	Not Available	If Not Available (Distance of Nearest Facility)		
			A	B	C
Govt. Primary School	240 (98)	23 (2)	0 (0)	0 (0)	0 (0)
Private Primary School	3 (3)	260 (97)	0 (0)	0 (0)	0 (0)
Govt. Middle School	72 (48)	191 (52)	139 (38)	23 (5)	2 (0)
Private Middle School	0 (0)	263 (100)	0 (0)	0 (0)	0 (0)
Govt. Secondary School	33 (24)	230 (76)	156 (51)	44 (13)	2 (0)
Private Secondary School	0 (0)	263 (100)	1 (0)	0 (0)	0 (0)
Govt. Senior Secondary School	23 (18)	240 (82)	144 (48)	60 (20)	7 (2)
Private Senior Secondary School	0 (0)	263 (100)	0 (0)	0 (0)	0 (0)
Govt. Arts and Science Degree College	0 (0)	263 (100)	28 (11)	71 (32)	135 (42)
Private Arts and Science Degree College	0 (0)	263 (100)	0 (0)	0 (0)	1 (1)
Govt. Engineering College	0 (0)	263 (100)	2 (0)	1 (0)	154 (60)
Private Engineering College	1 (1)	262 (99)	1 (0)	0 (0)	76 (27)
Govt. Medicine College	0 (0)	263 (100)	2 (1)	1 (0)	232 (86)
Private Medicine College	0 (0)	263 (100)	0 (0)	0 (0)	3 (2)
Govt. Management Institute	0 (0)	263 (100)	0 (0)	0 (0)	139 (48)
Private Management Institute	0 (0)	263 (100)	0 (0)	0 (0)	82 (33)
Govt. Polytechnic	0 (0)	263 (100)	4 (1)	1 (0)	208 (78)
Private Polytechnic	1 (0)	262 (100)	0 (0)	0 (0)	17 (7)
Govt. Vocational Training School/ITI	2 (1)	261 (99)	16 (7)	18 (11)	165 (55)
Private Vocational Training School/ITI	1 (1)	262 (99)	1 (0)	9 (5)	14 (3)
Govt. Non Formal Training Centre	1 (0)	262 (100)	0 (0)	5 (1)	68 (23)
Private Non Formal Training Centre	0 (0)	263 (100)	0 (0)	0 (0)	13 (7)
Govt. School For Disabled	2 (1)	261 (99)	13 (6)	49 (16)	119 (43)
Private School For Disabled	0 (0)	263 (100)	0 (0)	3 (2)	8 (4)
Government Others	3 (1)	260 (99)	0 (0)	0 (0)	0 (0)
Private Others	0 (0)	263 (100)	0 (0)	0 (0)	0 (0)

Note : Distance A : Less than 5 km; B : Between 5-10 km; C : 10+ km.; Source : Data Analysis is based on 2011 Census.

DISCLAIMER

The Terms of Use and Disclaimer of Datanet India Private Limited (hereinafter referred to as "Datanet") for use of this analysis report of **Indas Assembly Constituency (Indas Vidhan Sabha)** :-

1. **Assembly Factbook™** is a Registered Trade Mark owned by Datanet.
2. All the maps are sketched and graphical representation only and have not been drawn to the scale and also not to represent the actual geographical area or boundary of the unit.
3. The data for the aforesaid analysis is based on authentic sources and has been culled from the various publications of Census, CSO and NSSO for district and block level data, various central and state government departments, Central & State Elections Commissions and the concerned Returning Officers' releases, Electoral Rolls, Election results and allied publications, internal assessment, surveys, estimates and analysis. Therefore, certain adjustment of data at micro level may have been done to arrive closer to the macro data.
4. Data have been provided on an "As Is" and "As AVAILABLE" basis
5. The colours shown in the maps or diagram and charts of a particular party, alliance or AC are indicative and do not represent them.
6. This publication which includes maps, sheets, graphs and data would be the property under copyright of Datanet only. The user may use these for its internal study, analysis and research purposes. It's public display, re-selling or any commercial uses by the user are not allowed.
7. Datanet has taken due care and caution in compilation and processing of data and allied information, but does not guarantee the accuracy, adequacy or completeness of any information/analysis and will be not responsible for any errors or omissions or for the results obtained from the use of such information/analysis.
8. All the contents for the publication have been culled from various authentic sources and Datanet reasonably believes such sources to be reliable, but does not make any representations, express or implied as to the accuracy or fitness of use of such information. The information or contents of the information/analysis do not constitute advice and should not be relied upon in making (or refraining from making) any decision. Any reliance placed upon the information provided by Datanet is the sole responsibility and strictly at the user's risk.
9. In no event will Datanet be liable for any damages (including, without limitation, damages for loss of business projects, or loss of profits) arising in contract, tort or otherwise from the use of or inability to use any of its contents, or from any action taken (or refrained from being taken) as a result of using the analysis or any of its contents. Datanet its directors, owners, editors, officials, employees, distributor and agents or any associate will not be liable for any errors in the information contained or any consequences arising from the use of the contents of the provided information/analysis.
10. If any provision of these terms and conditions is held invalid or illegal or unenforceable for any reason by any court of competent jurisdiction, such provision shall be severed and the remainder of provisions of the terms and conditions shall continue in full force and effect as if the Term of Use had been executed with the invalid, illegal or unenforceable provision eliminated.
11. If there are any discrepancies in the information provided, please bring it to attention of Datanet for suitable rectification measures.

Buy Online This Complete Book At
Datanet India eBooks Store

www.indiastatpublications.com

or go directly at

[http://www.indiastatpublications.com/
Assembly_factbook/West_Bengal/Bishnupur/Indas](http://www.indiastatpublications.com/Assembly_factbook/West_Bengal/Bishnupur/Indas)

 **indiastat**elections

ISBN : 978-93-5293-672-4



9 789352 936724