



West Bengal

Assembly Factbook™

Khandaghosh Assembly Constituency



Key Electoral Data of Khandaghosh
Assembly Constituency (Vidhan Sabha)

West Bengal
Assembly FactbookTM
Khandaghosh Assembly Constituency



Khandaghosh Vidhan Sabha

Editor & Director

Dr. R.K. Thukral

Research Editor

Dr. Shafeeq Rahman

Compiled, Researched and Published by Datanet India Pvt. Ltd.

D-100, 1st Floor,

Okhla Industrial Area, Phase-I,
New Delhi- 110020.

Ph.: 91-11- 43580781-84

Email : support@indiastatpublications.com

Website : www.indiastatelections.com

Online Book Store :

www.indiastatpublications.com

Report No. : AFB/WB-259-0125

ISBN : 978-93-5293-837-7

First Edition : January, 2018

Eighth Updated Edition : January, 2025

Price : Rs. 11500/-

US\$ 310

© Datanet India Pvt. Ltd.

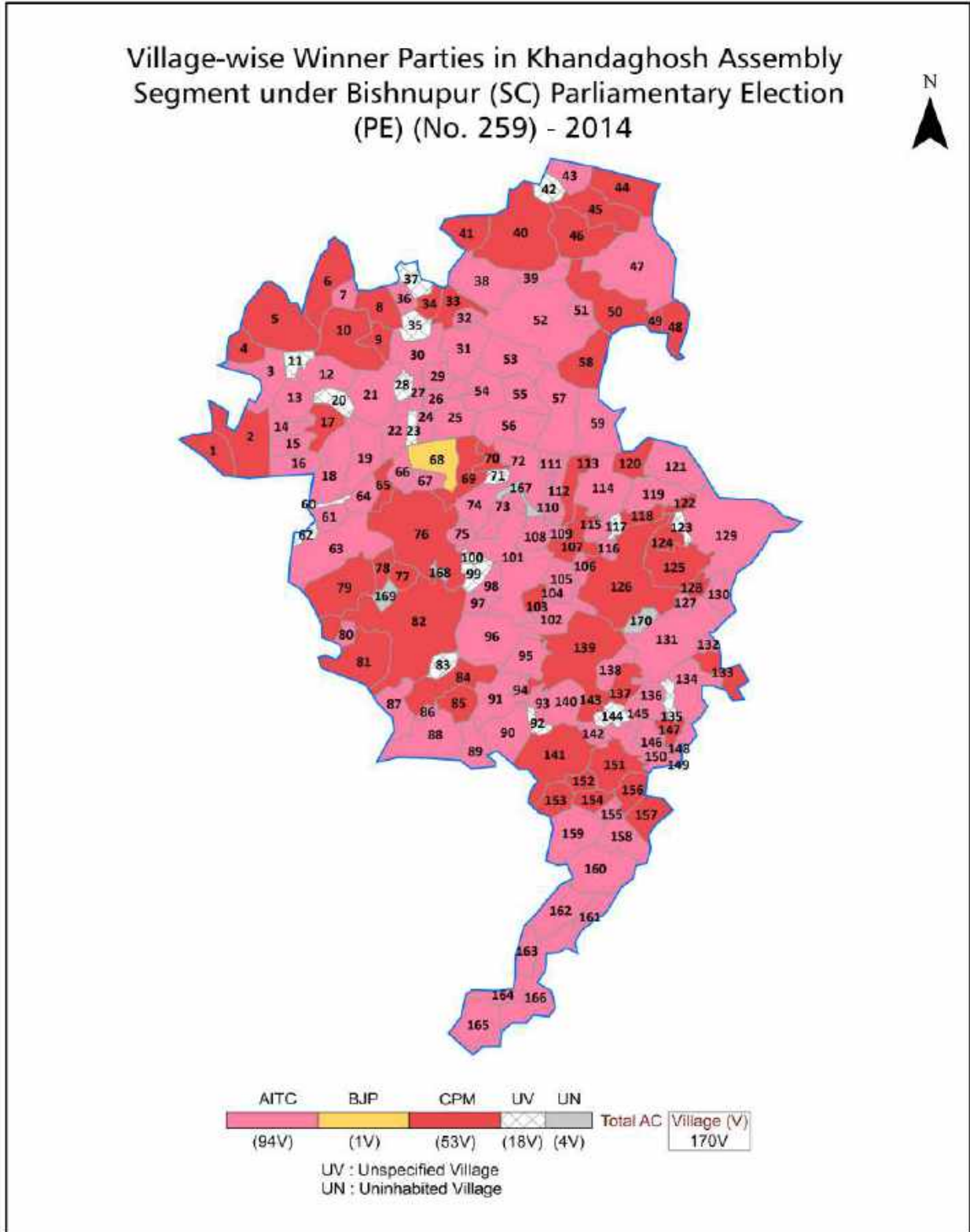
All rights reserved. No part of this book may be reproduced, stored in a retrieval system or transmitted in any form or by any means, mechanical photocopying, photographing, scanning, recording or otherwise without the prior written permission of the publisher. Please refer to Disclaimer at page no. 149 for the use of this publication.

Printed in India

Contents

No.	Particulars	Page No.
	Introduction	
1	Assembly Constituency - (Vidhan Sabha) at a Glance Features of Assembly as per Delimitation Commission of India (2008)	1-2
	Location and Political Maps	
2	Location Map Boundaries of Assembly Constituency - (Vidhan Sabha in District Boundaries of Assembly Constituency under Parliamentary Constituency - (Lok Sabha) Village-wise Winner Parties- 2024, 2021, 2019, 2014, 2011 and 2009	3-10
	Administrative Setup (2011)	
3	District Sub-district Towns Villages Inhabited Villages Uninhabited Villages Village Panchayat Intermediate Panchayat	11-19
	Demographics (2011)	
4	Population Households Rural/Urban Population Villages by Population Size Sex Ratio (Total & 0-6 Years) Religious Population Social Population Literacy Rate	20-21
	Electoral Features	
5	Important Dates of Last Elections Held Electors by Gender Service Electors Voters Voters Turnout Polling Stations & Average Number of Electors per Polling Station Electors by Age Group Present Elected Representatives	22-27
	Historical Summary Election Results	
6	Vote Share of Major Parties Winning Margin (Number & Percentage Polarity of Parties Summary Result of Assembly Segment of Parliamentary Elections 2024, 2019, 2014, 2009, 2004 and 1999 Summary Result of Assembly Elections 2021, 2016, 2011, 2006, 2001, 1996, 1991, 1987, 1982, 1977, 1972, 1971, 1969, 1967, 1962 and 1952	28-52
	Polling Station Level Election Results	
7	Name and Number of Polling Station 2024, 2021, 2019, 2014, 2011 and 2009 Polling Station-wise Electors, Voters & Voters Turnout 2024, 2021, 2019, 2014, 2011 and 2009 Polling Station wise Elections Results 2024, 2021, 2019, 2014, 2011 and 2009	53-130
	Share of Assembly Constituency	
8	Share of Assembly Constituency - (Vidhan Sabha) in State, District and Parliamentary Constituency - (Lok Sabha)	131
	Socio-Economic Amenities (2011)	
9	Access to Administrative Units Agricultural, Manufacturing and Industrial Commodities Demographic Indicators Education Health & Manpower Drinking Water Supply Sanitation Entertainment and Recreations Infrastructure Power Food Allocation Distribution and Marketing of Agriculture Commodities Infrastructure Transport and Road Infrastructure Communication Banking and Financial Services Land Use Irrigation Source	133-146
10	Abbreviation & Sources	147-148
11	Disclaimer	149

Location & Political Map



Administrative Setup

List of Village Panchayat & Intermediate Panchayat (Block) Name - 2011

Village Name	Village Panchayat Name	Intermediate Panchayat Name
Adra	Adra	Galsi - II
Aladipur	Sagrhai	Khandaghosh
Alipur	Khandaghosh	Khandaghosh
Amba	Kaiarh	Khandaghosh
Amilia	Sagrhai	Khandaghosh
Amra	Gopalbera	Khandaghosh
Amral	Berugram	Khandaghosh
Angram	Ukhrid	Khandaghosh
Aradanga	Khandaghosh	Khandaghosh
Arin	Kaiarh	Khandaghosh
Atkulya	Shashanga	Khandaghosh
Atushi	Gohogram	Galsi - II
Badulia	Sagrhai	Khandaghosh
Bakta	Gohogram	Galsi - II
Balabati	Kaiarh	Khandaghosh
Balna	Maszipur	Galsi - II
Bamanari	Lodna	Khandaghosh
Banamalipur	Lodna	Khandaghosh
Bara Gopinathpur	Kaiarh	Khandaghosh
Barisiali	Lodna	Khandaghosh
Bayda	Berugram	Khandaghosh
Belan	Maszipur	Galsi - II
Beldanga	Lodna	Khandaghosh
Belgram	Satinandi	Galsi - II
Berugram	Berugram	Khandaghosh
Bharichha	Adra	Galsi - II
Bhuri	Bhunri	Galsi - II
Bichkhara	Lodna	Khandaghosh
Bonwai	Berugram	Khandaghosh

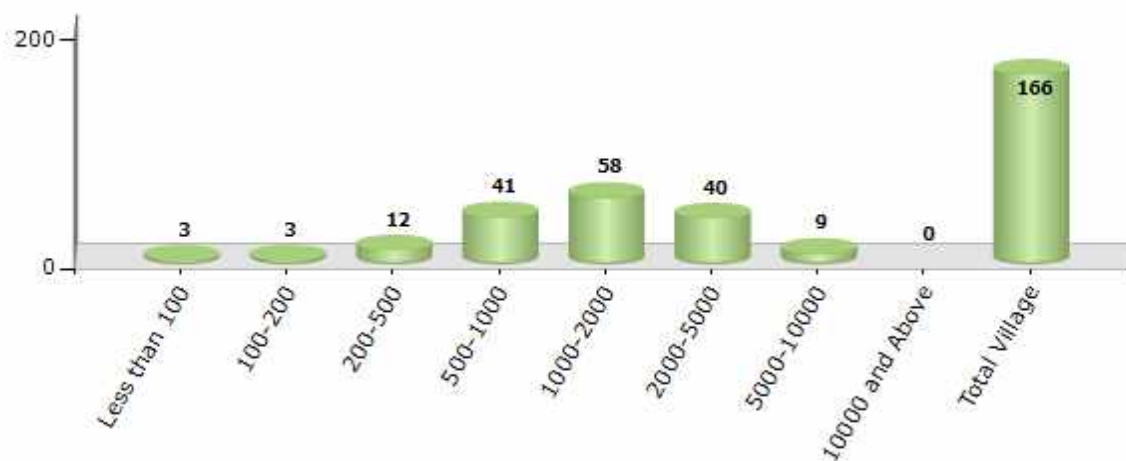
Contd....

Demographics

Number of Villages by Population Size - 2011

Less than 100	100-200	200-500	500-1000	1000-2000	2000-5000	5000-10000	10000 and Above	Total Village
3	3	12	41	58	40	9	0	166

Number of Villages by Population Size - 2011

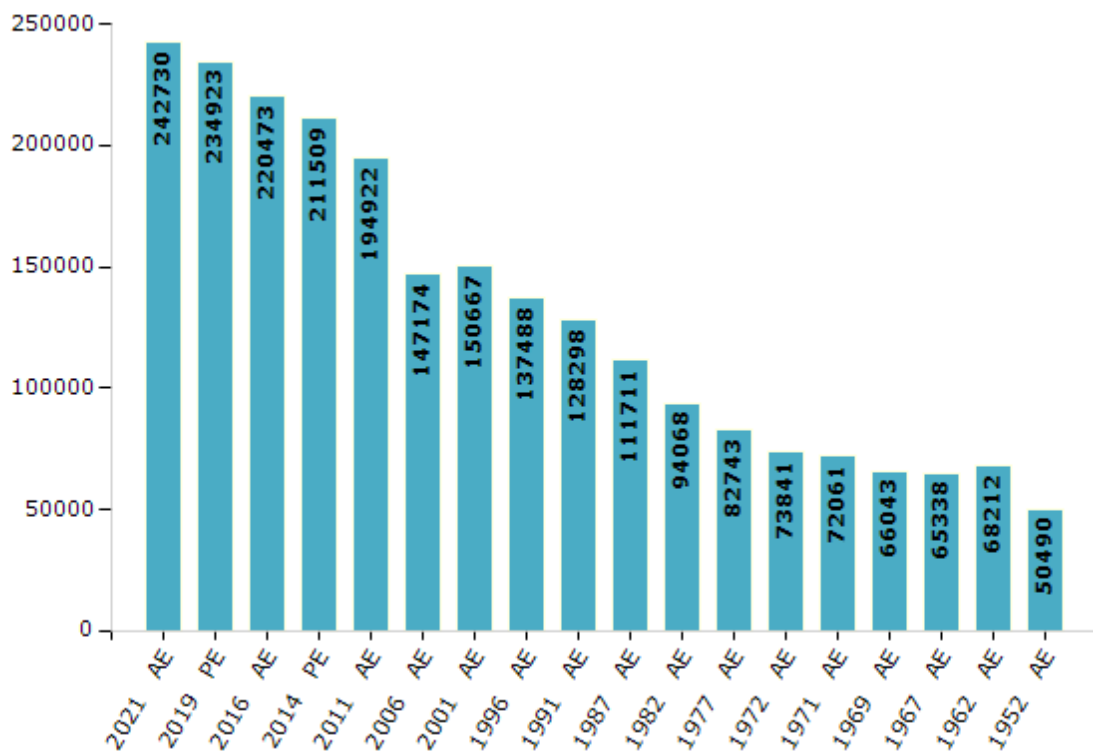


Electoral Features

Electors by Male & Female

Year	Male	Female	Others	Total	Year	Male	Female	Others	Total
2021 AE	122879	119851	0	242730	1991 AE	65174	63124	-	128298
2019 PE	119547	115374	2	234923	1987 AE	57792	53919	-	111711
2016 AE	113194	107277	2	220473	1982 AE	47864	46204	-	94068
2014 PE	109542	101967	0	211509	1977 AE	41833	40910	-	82743
2011 AE	101313	93609	0	194922	1972 AE	37741	36100	-	73841
2009 PE	-	-	-	-	1971 AE	36119	35942	-	72061
2006 AE	75652	71522	-	147174	1969 AE	32935	33108	-	66043
2004 PE	-	-	-	-	1967 AE	-	-	-	65338
2001 AE	75546	75121	-	150667	1962 AE	-	-	-	68212
1999 PE	-	-	-	-	1957 AE	-	-	-	-
1996 AE	70429	67059	-	137488	1952 AE	-	-	-	50490

Number of Electors



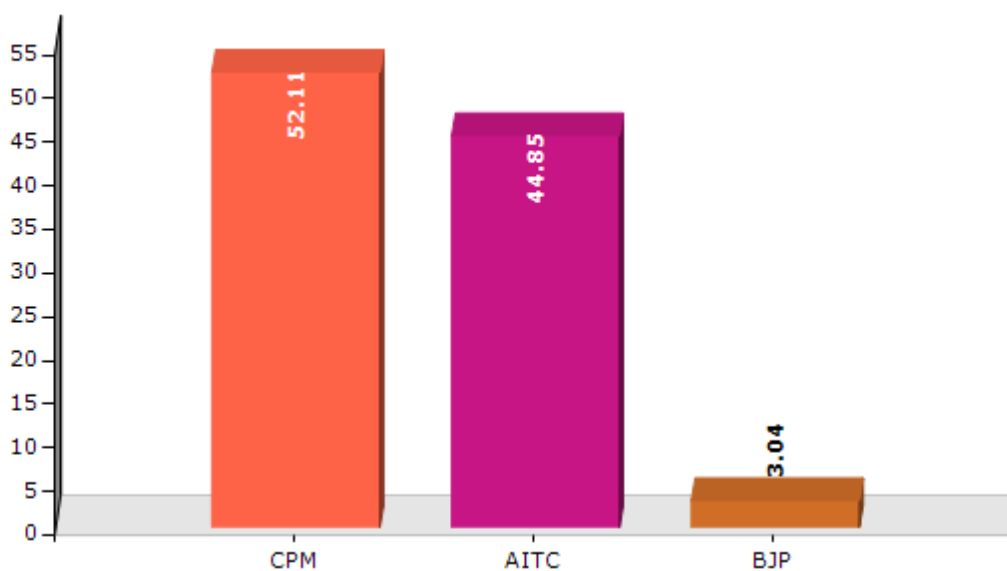
Note : AE : Assembly Election, PE : Assembly Segment of Parliamentary Election

Historical Summary Election Results

Summary Result of Assembly Election - 2011

Candidate Name	Party	Votes	Votes %
Nabin Chandra Bag	CPM	94284	52.11
Alok Kumar Majhi	AITC	81137	44.85
Krishna Das Singha	BJP	5505	3.04

Votes Percentage of Top Parties - 2011



Polling Station Level Election Results

Number and Name of Polling Stations (PS) (2011)

Number of Polling Stations	Name of Polling Stations	Number of Polling Stations	Name of Polling Stations
1	Irkona Basantakumar Ash Bidyapith Room - 1	15A	Gomai F.P. School Room - 1
1A	Irkona Basantakumar Ash Bidyapith Room - 1	16	Sridharpur Nimna Buniyadi Bidyalaya Room - 1
2	Bharichha Prathamik Bidyalaya Room - 1	17	Kalna Balna F.P. School Room - 1
3	Adadahati Boyes Prathamik Bidyalaya Room - 1	18	Chhotomuria F.P. School Room - 1
4	Adrahati B S Shiksha Niketan Room - 1	19	Khano High School (Bamdik) Room - 1
4A	Adrahati B S Shiksha Niketan Room - 1	20	Khano 1No F.P. School Room - 1
5	Kaitara Dighir Pad Hai Madrasa Room - 1	21	Khano High School (Dandik) Room - 1
6	Kaitara F.P. School Room - 1	22	Barasona Primary School Room - 1
6A	Kaitara F.P. School Room - 1	23	Sankarai F.P. School Room - 1
7	Mahara Gauribala Abaitanik Primary School Room - 1	23A	Sankarai F.P. School Room - 1
8	Mahara Gauribala Abaitanik Primary School Room - 1	24	Channa Charakdanga F.P. School Room - 1
9	Masjidpur Abaitanik Prathamik Bidyalaya Room - 1	25	Channa F.P. School Room - 1
9A	Masjidpur Abaitanik Prathamik Bidyalaya Room - 1	26	Hitta Rameshwar Junior Basic School Room - 1
10	Nabagram F.P. School Room - 1	27	Hitta Ghoshpara F.P. School Room - 1
11	Itaru Nabagram Omarpur F.P. School Room - 1	28	Kishorkona Nabagrami Adarsha Bidyalaya Room - 1
12	Porshura Shripanchanan F.P. School Room - 1	28A	Kishorkona Nabagrami Adarsha Bidyalaya Room - 1
12A	Porshura Shripanchanan F.P. School Room - 1	29	Jamar F.P. School Room - 1
13	Teatulumuri F.P. School Room - 1	30	Khanajangshan Abaitanik Primarybidyalay Room - 1
14	Belan Billeswar High School Room - 1	30A	Khanajangshan Abaitanik Primarybidyalay Room - 1
14A	Belan Billeswar High School Room - 1	31	Satinandi High School (Ghar No - 1)
15	Gomai F.P. School Room - 1	32	Satinandi High School (Ghar No - 2)

Contd....

Polling Station Level Election Results

Polling Station-wise Votes Secured by Overall Top Five Parties in Khandaghosh Assembly in Assembly Election (AE) under Bishnupur Parliamentary Constituency in West Bengal (2011)

Number of Polling Station	Winner - Nabin Chandra Bag (CPM)	Runner-up - Alok Kumar Majhi (AITC)	3rd - Krishna Das Singha (BJP)	4th - ()	5th - ()	Other	Total Votes Secured
28	354	347	22				723
28A	326	214	20				560
29	365	374	48				787
30	280	364	19				663
30A	160	232	21				413
31	774	177	26				977
32	252	440	37				729
33	298	446	14				758
34	216	229	7				452
35	537	256	29				822
35A	342	301	25				668
36	603	354	26				983
37	616	390	29				1035
38	389	464	37				890
39	336	556	23				915
40	234	517	25				776
41	202	192	5				399
42	199	286	23				508
42A	229	405	28				662
43	242	203	18				463
43A	311	386	22				719
44	420	576	56				1052
45	475	237	33				745
46	375	493	30				898
47	381	397	20				798
48	443	445	30				918
49	275	194	13				482
49A	310	317	13				640
50	193	272	6				471
51	312	225	25				562
51A	419	424	25				868
52	351	230	10				591
53	190	341	16				547
54	670	222	24				916
55	355	248	34				637

Contd....

Polling Station Level Election Results

Winner, Runner-up and 3rd Party Position & Winning Margin According to Polling Stations in Khandaghosh Assembly in Assembly Election (AE) under Bishnupur Parliamentary Constituency in West Bengal (2011)

Polling Station Number	Winner Party	Winner Votes (%)	Runner-up Party	Runner-up Votes (%)	Winning Margin Votes (%)	Third Party	Third Party Votes (%)	Other Votes (%)
56	AITC	484 (51.82)	CPM	372 (39.83)	112 (11.99)	BJP	78 (8.35)	0 (0)
57	CPM	348 (55.15)	AITC	268 (42.47)	80 (12.68)	BJP	15 (2.38)	0 (0)
57A	AITC	326 (52.16)	CPM	274 (43.84)	52 (8.32)	BJP	25 (4)	0 (0)
58	CPM	363 (64.13)	AITC	193 (34.1)	170 (30.03)	BJP	10 (1.77)	0 (0)
59	CPM	533 (50.38)	AITC	491 (46.41)	42 (3.97)	BJP	34 (3.21)	0 (0)
60	CPM	462 (54.61)	AITC	359 (42.43)	103 (12.18)	BJP	25 (2.96)	0 (0)
61	AITC	361 (55.37)	CPM	279 (42.79)	82 (12.58)	BJP	12 (1.84)	0 (0)
62	AITC	305 (53.14)	CPM	244 (42.51)	61 (10.63)	BJP	25 (4.36)	0 (0)
62A	AITC	348 (54.21)	CPM	274 (42.68)	74 (11.53)	BJP	20 (3.12)	0 (0)
63	CPM	588 (54.19)	AITC	475 (43.78)	113 (10.41)	BJP	22 (2.03)	0 (0)
64	CPM	314 (53.86)	AITC	249 (42.71)	65 (11.15)	BJP	20 (3.43)	0 (0)
65	CPM	435 (60.08)	AITC	271 (37.43)	164 (22.65)	BJP	18 (2.49)	0 (0)
66	AITC	413 (49.34)	CPM	392 (46.83)	21 (2.51)	BJP	32 (3.82)	0 (0)
67	CPM	623 (59.5)	AITC	394 (37.63)	229 (21.87)	BJP	30 (2.87)	0 (0)
68	CPM	476 (61.58)	AITC	276 (35.71)	200 (25.87)	BJP	21 (2.72)	0 (0)
69	CPM	402 (49.26)	AITC	378 (46.32)	24 (2.94)	BJP	36 (4.41)	0 (0)
70	AITC	441 (52.94)	CPM	363 (43.58)	78 (9.36)	BJP	29 (3.48)	0 (0)
71	AITC	524 (80.25)	CPM	102 (15.62)	422 (64.63)	BJP	27 (4.13)	0 (0)
72	AITC	301 (58.22)	CPM	189 (36.56)	112 (21.66)	BJP	27 (5.22)	0 (0)
73	CPM	555 (69.64)	AITC	218 (27.35)	337 (42.29)	BJP	24 (3.01)	0 (0)
73A	CPM	325 (52.5)	AITC	270 (43.62)	55 (8.88)	BJP	24 (3.88)	0 (0)
74	CPM	438 (50.58)	AITC	397 (45.84)	41 (4.74)	BJP	31 (3.58)	0 (0)
75	CPM	368 (47.36)	AITC	359 (46.2)	9 (1.16)	BJP	50 (6.44)	0 (0)
76	CPM	354 (54.21)	AITC	277 (42.42)	77 (11.79)	BJP	22 (3.37)	0 (0)
77	AITC	203 (58)	CPM	134 (38.29)	69 (19.71)	BJP	13 (3.71)	0 (0)
78	AITC	356 (50.93)	CPM	326 (46.64)	30 (4.29)	BJP	17 (2.43)	0 (0)
79	CPM	398 (54.37)	AITC	321 (43.85)	77 (10.52)	BJP	13 (1.78)	0 (0)
80	CPM	481 (54.04)	AITC	389 (43.71)	92 (10.33)	BJP	20 (2.25)	0 (0)
81	AITC	400 (52.84)	CPM	338 (44.65)	62 (8.19)	BJP	19 (2.51)	0 (0)
82	CPM	291 (54.8)	AITC	235 (44.26)	56 (10.54)	BJP	5 (0.94)	0 (0)
83	AITC	469 (53.3)	CPM	396 (45)	73 (8.3)	BJP	15 (1.7)	0 (0)
84	CPM	497 (56.86)	AITC	363 (41.53)	134 (15.33)	BJP	14 (1.6)	0 (0)
85	CPM	576 (64.43)	AITC	305 (34.12)	271 (30.31)	BJP	13 (1.45)	0 (0)
86	CPM	463 (54.47)	AITC	367 (43.18)	96 (11.29)	BJP	20 (2.35)	0 (0)
87	CPM	639 (59.89)	AITC	396 (37.11)	243 (22.78)	BJP	32 (3)	0 (0)

Contd....

Socio-Economic Amenities - Rural

Access to Education Facilities

Particulars	Number of Villages (% of Population)				
	Available	Not Available	If Not Available (Distance of Nearest Facility)		
			A	B	C
Govt. Primary School	163 (100)	3 (0)	0 (0)	0 (0)	0 (0)
Private Primary School	3 (3)	163 (97)	0 (0)	0 (0)	0 (0)
Govt. Middle School	58 (58)	108 (42)	53 (20)	19 (5)	1 (1)
Private Middle School	3 (3)	163 (97)	2 (1)	1 (0)	0 (0)
Govt. Secondary School	40 (45)	126 (55)	68 (29)	21 (7)	1 (1)
Private Secondary School	0 (0)	166 (100)	0 (0)	0 (0)	0 (0)
Govt. Senior Secondary School	26 (31)	140 (69)	56 (26)	36 (18)	11 (4)
Private Senior Secondary School	0 (0)	166 (100)	1 (0)	0 (0)	0 (0)
Govt. Arts and Science Degree College	2 (2)	164 (98)	2 (1)	20 (13)	104 (61)
Private Arts and Science Degree College	0 (0)	166 (100)	0 (0)	1 (1)	1 (0)
Govt. Engineering College	0 (0)	166 (100)	1 (1)	5 (5)	120 (69)
Private Engineering College	0 (0)	166 (100)	0 (0)	0 (0)	2 (1)
Govt. Medicine College	1 (0)	165 (100)	2 (2)	3 (2)	120 (73)
Private Medicine College	0 (0)	166 (100)	0 (0)	0 (0)	3 (1)
Govt. Management Institute	0 (0)	166 (100)	1 (1)	0 (0)	104 (63)
Private Management Institute	0 (0)	166 (100)	0 (0)	0 (0)	17 (8)
Govt. Polytechnic	0 (0)	166 (100)	0 (0)	2 (1)	125 (75)
Private Polytechnic	0 (0)	166 (100)	0 (0)	0 (0)	2 (1)
Govt. Vocational Training School/ITI	4 (4)	162 (96)	5 (2)	2 (1)	112 (67)
Private Vocational Training School/ITI	0 (0)	166 (100)	0 (0)	0 (0)	3 (2)
Govt. Non Formal Training Centre	1 (0)	165 (100)	3 (1)	4 (1)	87 (59)
Private Non Formal Training Centre	0 (0)	166 (100)	0 (0)	0 (0)	7 (3)
Govt. School For Disabled	0 (0)	166 (100)	0 (0)	0 (0)	49 (32)
Private School For Disabled	6 (2)	160 (98)	0 (0)	2 (1)	71 (42)
Government Others	0 (0)	166 (100)	0 (0)	0 (0)	0 (0)
Private Others	0 (0)	166 (100)	0 (0)	0 (0)	0 (0)

Note : Distance A : Less than 5 km; B : Between 5-10 km; C : 10+ km.; Source : Data Analysis is based on 2011 Census.

DISCLAIMER

The Terms of Use and Disclaimer of Datanet India Private Limited (hereinafter referred to as "Datanet") for use of this analysis report of **Khandaghosh Assembly Constituency (Khandaghosh Vidhan Sabha)** :-

1. **Assembly Factbook™** is a Registered Trade Mark owned by Datanet.
2. All the maps are sketched and graphical representation only and have not been drawn to the scale and also not to represent the actual geographical area or boundary of the unit.
3. The data for the aforesaid analysis is based on authentic sources and has been culled from the various publications of Census, CSO and NSSO for district and block level data, various central and state government departments, Central & State Elections Commissions and the concerned Returning Officers' releases, Electoral Rolls, Election results and allied publications, internal assessment, surveys, estimates and analysis. Therefore, certain adjustment of data at micro level may have been done to arrive closer to the macro data.
4. Data have been provided on an "As Is" and "As AVAILABLE" basis
5. The colours shown in the maps or diagram and charts of a particular party, alliance or AC are indicative and do not represent them.
6. This publication which includes maps, sheets, graphs and data would be the property under copyright of Datanet only. The user may use these for its internal study, analysis and research purposes. It's public display, re-selling or any commercial uses by the user are not allowed.
7. Datanet has taken due care and caution in compilation and processing of data and allied information, but does not guarantee the accuracy, adequacy or completeness of any information/analysis and will be not responsible for any errors or omissions or for the results obtained from the use of such information/analysis.
8. All the contents for the publication have been culled from various authentic sources and Datanet reasonably believes such sources to be reliable, but does not make any representations, express or implied as to the accuracy or fitness of use of such information. The information or contents of the information/analysis do not constitute advice and should not be relied upon in making (or refraining from making) any decision. Any reliance placed upon the information provided by Datanet is the sole responsibility and strictly at the user's risk.
9. In no event will Datanet be liable for any damages (including, without limitation, damages for loss of business projects, or loss of profits) arising in contract, tort or otherwise from the use of or inability to use any of its contents, or from any action taken (or refrained from being taken) as a result of using the analysis or any of its contents. Datanet its directors, owners, editors, officials, employees, distributor and agents or any associate will not be liable for any errors in the information contained or any consequences arising from the use of the contents of the provided information/analysis.
10. If any provision of these terms and conditions is held invalid or illegal or unenforceable for any reason by any court of competent jurisdiction, such provision shall be severed and the remainder of provisions of the terms and conditions shall continue in full force and effect as if the Term of Use had been executed with the invalid, illegal or unenforceable provision eliminated.
11. If there are any discrepancies in the information provided, please bring it to attention of Datanet for suitable rectification measures.

Buy Online This Complete Book At
Datanet India eBooks Store

www.indiastatpublications.com

or go directly at

[http://www.indiastatpublications.com/
Assembly_factbook/West_Bengal/Bishnupur/ Khandaghosh](http://www.indiastatpublications.com/Assembly_factbook/West_Bengal/Bishnupur/Khandaghosh)

i **india**stat**elections**

ISBN : 978-93-5293-837-7



9 789352 938377