



West Bengal

Assembly Factbook™

Kotulpur Assembly Constituency



Key Electoral Data of Kotulpur
Assembly Constituency (Vidhan Sabha)

West Bengal

Assembly Factbook™

Kotulpur Assembly Constituency



Kotulpur Vidhan Sabha

Editor & Director

Dr. R.K. Thukral

Research Editor

Dr. Shafeeq Rahman

Compiled, Researched and Published by Datanet India Pvt. Ltd.

D-100, 1st Floor,

Okhla Industrial Area, Phase-I,
New Delhi- 110020.

Ph.: 91-11- 43580781-84

Email : support@indiastatpublications.com

Website : www.indiastatelections.com

Online Book Store :

www.indiastatpublications.com

Report No. : AFB/WB-256-0123

ISBN : 978-93-5293-712-7

First Edition : January, 2018

Sixth Updated Edition : January, 2023

Price : Rs. 11500/-

US\$ 310

© Datanet India Pvt. Ltd.

All rights reserved. No part of this book may be reproduced, stored in a retrieval system or transmitted in any form or by any means, mechanical photocopying, photographing, scanning, recording or otherwise without the prior written permission of the publisher. Please refer to Disclaimer at page no. 179 for the use of this publication.

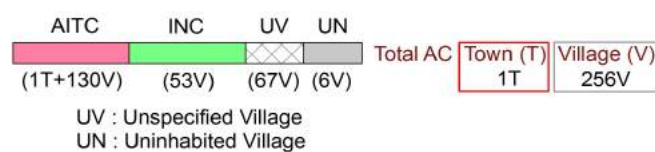
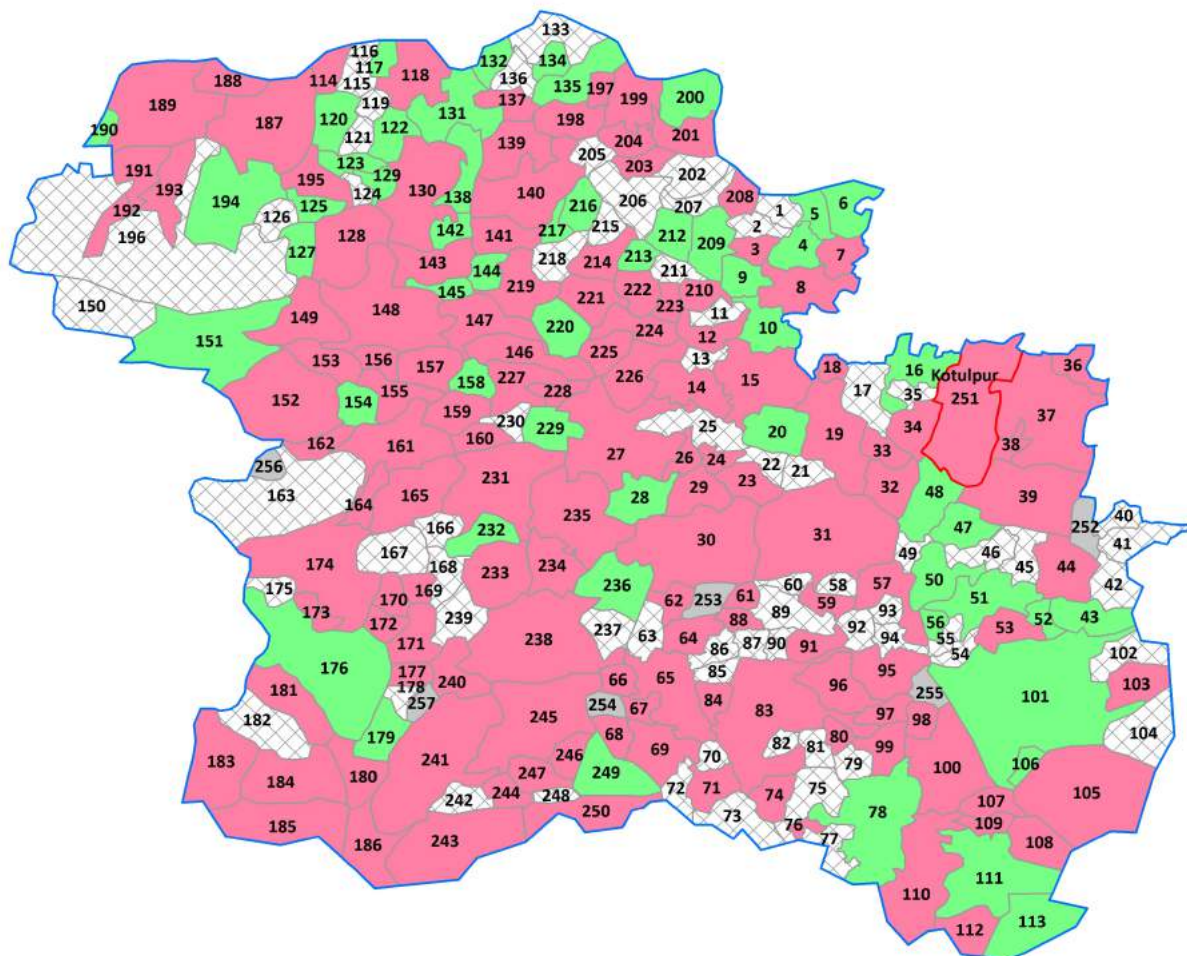
Printed in India

Contents

No.	Particulars	Page No.
	Introduction	
1	Assembly Constituency - (Vidhan Sabha) at a Glance Features of Assembly as per Delimitation Commission of India (2008)	1-2
	Location and Political Maps	
2	Location Map Boundaries of Assembly Constituency - (Vidhan Sabha) in District Boundaries of Assembly Constituency under Parliamentary Constituency - (Lok Sabha) Town & Village-wise Winner Parties- 2021, 2019, 2016, 2014, 2011 and 2009	3-10
	Administrative Setup (2011)	
3	District Sub-district Towns Villages Inhabited Villages Uninhabited Villages Village Panchayat Intermediate Panchayat	11-23
	Demographics (2011)	
4	Population Households Rural/Urban Population Towns and Villages by Population Size Sex Ratio (Total & 0-6 Years) Religious Population Social Population Literacy Rate	24-25
	Electoral Features	
5	Important Dates of Last Elections Held Electors by Gender Service Electors Voters Voters Turnout Polling Stations & Average Number of Electors per Polling Station Electors by Age Group Present Elected Representatives	26-31
	Historical Summary Election Results	
6	Vote Share of Major Parties Winning Margin (Number & Percentage) Polarity of Parties Summary Result of Assembly Segment of Parliamentary Elections 2019, 2014, 2009, 2004 and 1999 Summary Result of Assembly Elections 2021, 2016, 2011, 2006, 2001, 1996, 1991, 1987, 1982, 1977, 1972, 1971, 1969, 1967, 1962 and 1957	32-56
	Polling Station Level Election Results	
7	Name and Number of Polling Station 2021, 2019, 2016, 2014, 2011 and 2009 Polling Station-wise Electors, Voters & Voters Turnout 2021, 2019, 2016, 2014, 2011 and 2009 Polling Station wise Elections Results 2021, 2019, 2016, 2014, 2011 and 2009	57-160
	Share of Assembly Constituency	
8	Share of Assembly Constituency - (Vidhan Sabha) in State, District and Parliamentary Constituency - (Lok Sabha)	161
	Socio-Economic Amenities (2011)	
9	Access to Administrative Units Agricultural, Manufacturing and Industrial Commodities Demographic Indicators Education Health & Manpower Drinking Water Supply Sanitation Entertainment and Recreations Infrastructure Power Food Allocation Distribution and Marketing of Agriculture Commodities Infrastructure Transport and Road Infrastructure Communication Banking and Financial Services Land Use Irrigation Source	163-176
10	Abbreviation & Sources	177-178
11	Disclaimer	179

Location & Political Map

Town & Village-wise Winner Parties in Kotulpur Assembly Constituency under State Assembly Election (AE) (No. 256)
2016



Administrative Setup

List of Village Panchayat & Intermediate Panchayat (Block) Name - 2011

Village Name	Village Panchayat Name	Intermediate Panchayat Name
Abhirampur	Gelia	Jaypur
Adhakata	Jagannathpur	Jaypur
Adwaitabati	Lego	Kotulpur
Akargarya	Desra-Koalpara	Kotulpur
Akharashal	Lego	Kotulpur
Algutina	Gopinathpur	Kotulpur
Amlasol	Uttarbarh	Jaypur
Angaria	Jagannathpur	Jaypur
Angarsol	Mirzapur	Kotulpur
Ashurali	Moynapur	Jaypur
Asude	Kotulpur	Kotulpur
Aswinkota	Gopinathpur	Kotulpur
Bagajol	Salda	Jaypur
Bagdoba	Mirzapur	Kotulpur
Bagrol	Kotulpur	Kotulpur
Bagsara	Routhkhanda	Jaypur
Baguapara	Uttarbarh	Jaypur
Baitalkuli	Gopinathpur	Kotulpur
Bajemaynapur	Kuchiakole	Jaypur
Baladwip	Sihar	Kotulpur
Balarampur	Moynapur	Jaypur
Baliarpur	Gopinathpur	Kotulpur
Balibil	Jagannathpur	Jaypur
Balidoba	Gelia	Jaypur
Baliguma	Jagannathpur	Jaypur
Balitha	Lego	Kotulpur
Bamangram	Salda	Jaypur
Bankajol	Sihar	Kotulpur
Bankati	Uttarbarh	Jaypur

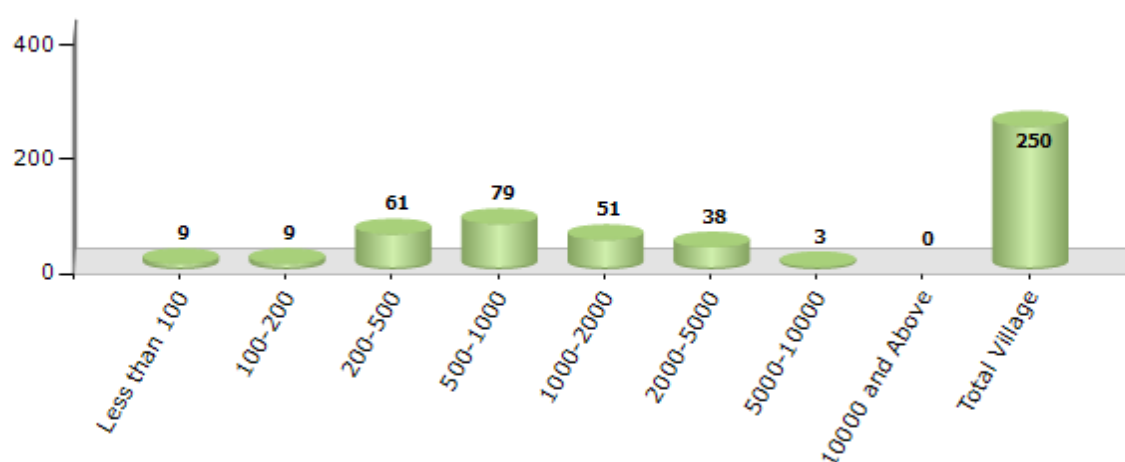
Contd....

Demographics

Number of Villages by Population Size - 2011

Less than 100	100-200	200-500	500-1000	1000-2000	2000-5000	5000-10000	10000 and Above	Total Village
9	9	61	79	51	38	3	0	250

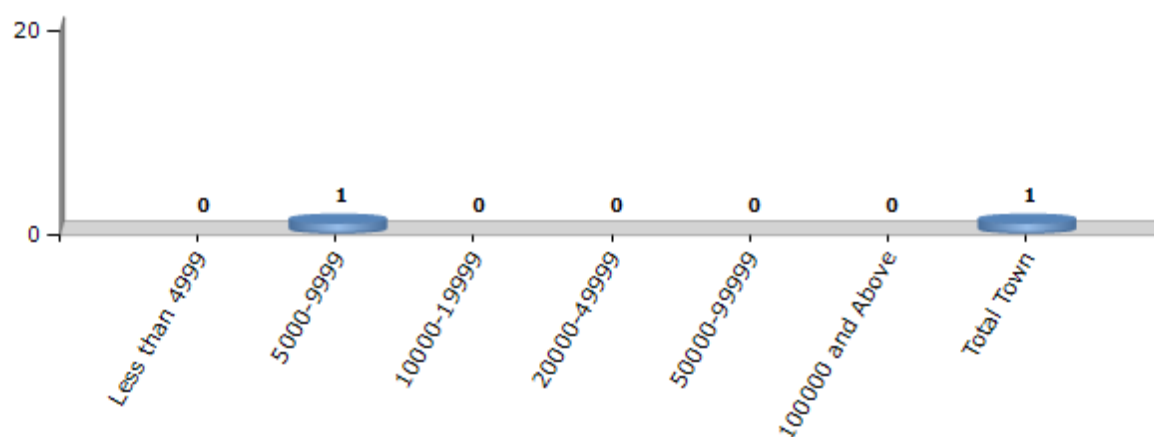
Number of Villages by Population Size - 2011



Number of Towns by Population Size - 2011

Less than 4999	5000-9999	10000-19999	20000-49999	50000-99999	100000 and Above	Total Town
0	1	0	0	0	0	1

Number of Towns by Population Size - 2011



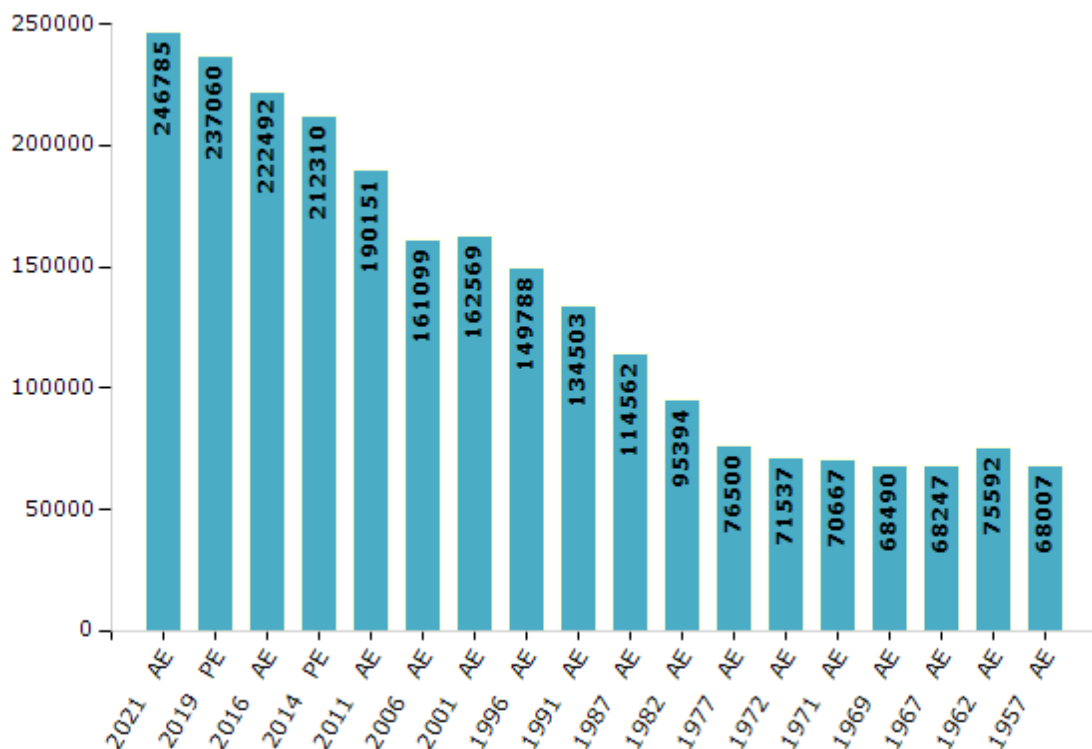
Electoral Features

Electors by Male & Female

Year	Male	Female	Others	Total
2021 AE	126160	120625	0	246785
2019 PE	121654	115405	1	237060
2016 AE	114804	107687	1	222492
2014 PE	110176	102134	0	212310
2011 AE	99341	90810	0	190151
2009 PE	-	-	-	-
2006 AE	83291	77808	-	161099
2004 PE	-	-	-	-
2001 AE	81663	80906	-	162569
1999 PE	-	-	-	-
1996 AE	76129	73659	-	149788

Year	Male	Female	Others	Total
1991 AE	67615	66888	-	134503
1987 AE	56915	57647	-	114562
1982 AE	47054	48340	-	95394
1977 AE	37482	39018	-	76500
1972 AE	35182	36355	-	71537
1971 AE	34181	36486	-	70667
1969 AE	33073	35417	-	68490
1967 AE	-	-	-	68247
1962 AE	-	-	-	75592
1957 AE	-	-	-	68007
1952 AE	-	-	-	-

Number of Electors



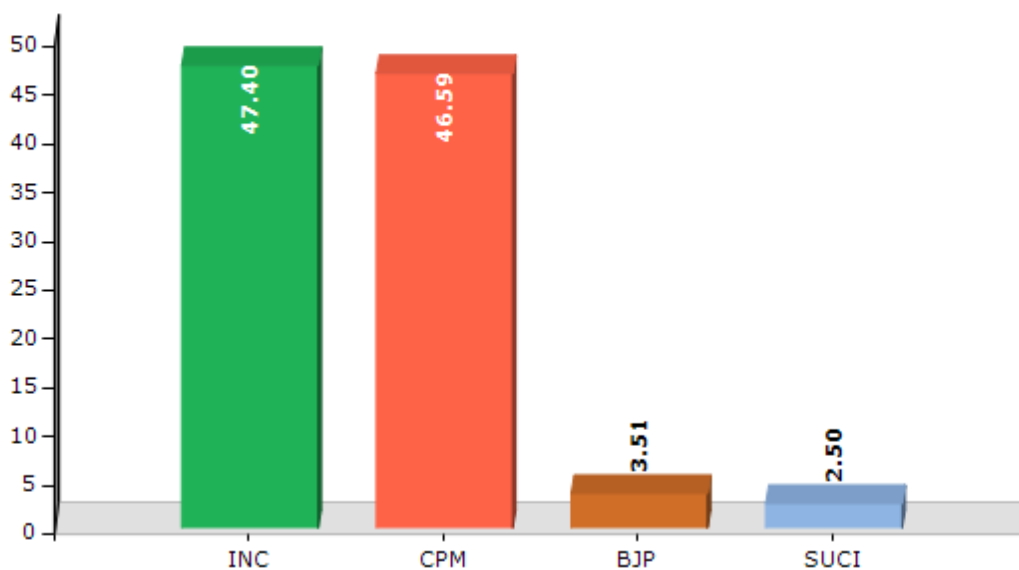
Note : AE : Assembly Election, PE : Assembly Segment of Parliamentary Election

Historical Summary Election Results

Summary Result of Assembly Election - 2011

Candidate Name	Party	Votes	Votes %
Khan Saumitra	INC	83355	47.4
Purnima Bagdi	CPM	81922	46.59
Kotal Tarun	BJP	6180	3.51
Mohan Santra	SUCI	4389	2.5

Votes Percentage of Top Parties - 2011



Polling Station Level Election Results

Number and Name of Polling Stations (PS) (2016)

Number of Polling Stations	Name of Polling Stations
----------------------------	--------------------------

1	Khiraiboni Prathamik Vidyalaya
2	Belia Board Prathamik Vidyalaya
3	Belia Junior Uchha Vidyalaya
4	Dhangartola Prathamik Vidyalaya
5	Gopalnagar Prathamik Vidyalaya
6	Joygoria Chapra Prathamik Vidyalaya
7	Shyamnagar Nimna Buniadi Prathamik Vidyalaya
8	Hamar Prathamik Vidyalaya
9	Ramnagar Prathamik Vidyalaya
10	Tasarara Jr. Uchha Vidyalaya
11	Mobarakpur Prathamik Vidyalaya
12	Katul Prathamik Vidyalaya
13	Jujur Prathamik Vidyalaya
14	Champatala Prathamik Vidyalaya
15	Jujur Uchha Vidyalaya
16	Bikrampur Prathamik Vidyalaya
17	Chaltakonda Prathamik Vidyalaya
18	Dahuka Prathamik Vidyalaya (Purba)
19	Dahuka Prathamik Vidyalaya (Paschim)
20	Ruisahar Board Prathamik Vidyalaya
21	Changdoba Uchha Vidyalaya

Number of Polling Stations	Name of Polling Stations
----------------------------	--------------------------

22	Bhatpara Prathamik Vidyalaya
23	Shyamdaspur Prathamik Vidyalaya
24	Rajsole Prathamik Vidyalaya (Purba)
25	Rajsole Prathamik Vidyalaya (Paschim)
26	Garh Dharampur Prathamik Vidyalaya
27	Prasadpur Junior Uchha Vidyalaya
28	Routhkhanda Prathamik Vidyalaya (Purba)
29	Routhkhanda Prathamik Vidyalaya (Paschim)
30	Routhkhanda Madhyamik Siksha Kendra (Purba)
31	Routhkhanda Madhyamik Siksha Kendra (Paschim)
32	Jamdigri Prathamik Vidyalaya
33	Kundupuskarini Prathamik Vidyalaya
34	Bargaria Prathamik Vidyalaya
35	Daulatpur Junior Uchha Vidyalaya
36	Nandanpur Prathamik Vidyalaya
37	Vitsayer Sishu Siksha Kendra
38	Banshi Board Prathamik Vidyalaya (Room1)
39	Banshi Board Prathamik Vidyalaya (Room2)
40	Chandipur Ramkrishna Institution
41	Belekhali Prathamik Vidyalaya (Purba)
42	Belekhali Prathamik Vidyalaya (Paschim)

Contd....

Polling Station Level Election Results

Polling Station-wise Votes Secured by Overall Top Five Parties in Kotulpur Assembly in Assembly Election (AE) under Bishnupur Parliamentary Constituency in West Bengal (2016)

Number of Polling Station	Winner - Shyamal Santra (AITC)	Runner-up - Akshay Santra (INC)	3rd - Tarun Kumar Kotal (BJP)	4th - Tapas Kshetrapal (BMUP)	5th - ()	NOTA	Other	Total Votes Secured
36	350	291	49	9		11		710
37	266	244	32	2		10		554
38	337	331	65	3		9		745
39	328	240	49	11		9		637
40	252	278	44	10		25		609
41	293	253	75	12		15		648
42	329	258	61	9		9		666
43	474	292	72	18		8		864
44	392	301	68	13		7		781
45	380	206	34	4		7		631
46	239	115	32	1		5		392
47	340	509	116	8		16		989
48	376	264	66	5		6		717
49	400	207	38	7		12		664
50	203	482	23	11		17		736
51	555	328	73	12		16		984
52	230	183	41	6		11		471
53	372	277	117	17		26		809
54	467	389	127	10		17		1010
55	188	336	60	5		11		600
56	383	318	49	5		8		763
57	357	135	65	6		8		571
58	466	257	99	33		23		878
59	584	355	120	30		20		1109
60	211	199	60	8		9		487
61	303	228	85	6		11		633
62	310	223	77	3		9		622
63	210	231	50	7		11		509
64	445	410	60	8		22		945
65	382	379	59	12		16		848
66	424	383	76	15		14		912
67	221	282	41	6		9		559
68	313	264	45	9		13		644
69	197	115	4	4		3		323
70	329	256	85	13		24		707

Contd....

Polling Station Level Election Results

Winner, Runner-up and 3rd Party Position & Winning Margin According to Polling Stations in Kotulpur Assembly in Assembly Election (AE) under Bishnupur Parliamentary Constituency in West Bengal (2016)

Polling Station Number	Winner Party	Winner Votes (%)	Runner-up Party	Runner-up Votes (%)	Winning Margin Votes (%)	Third Party	Third Party Votes (%)	Other Votes (%)
75	INC	469 (50.32)	AITC	364 (39.06)	105 (11.26)	BJP	75 (8.05)	24 (2.58)
76	INC	312 (50)	AITC	264 (42.31)	48 (7.69)	BJP	38 (6.09)	10 (1.6)
77	AITC	560 (54.32)	INC	319 (30.94)	241 (23.38)	BJP	116 (11.25)	36 (3.49)
78	AITC	245 (59.61)	INC	128 (31.14)	117 (28.47)	BJP	25 (6.08)	13 (3.16)
79	AITC	306 (45.27)	INC	283 (41.86)	23 (3.41)	BJP	61 (9.02)	26 (3.85)
80	AITC	342 (52.78)	INC	230 (35.49)	112 (17.29)	BJP	54 (8.33)	22 (3.4)
81	INC	447 (45.89)	AITC	410 (42.09)	37 (3.8)	BJP	100 (10.27)	17 (1.75)
82	INC	137 (43.91)	AITC	128 (41.03)	9 (2.88)	BJP	34 (10.9)	13 (4.17)
83	AITC	505 (47.42)	INC	400 (37.56)	105 (9.86)	BJP	134 (12.58)	26 (2.44)
84	AITC	237 (57.52)	INC	131 (31.8)	106 (25.72)	BJP	34 (8.25)	10 (2.43)
85	INC	426 (60.25)	AITC	235 (33.24)	191 (27.01)	BJP	35 (4.95)	11 (1.56)
86	AITC	319 (58.11)	INC	168 (30.6)	151 (27.51)	BJP	48 (8.74)	14 (2.55)
87	AITC	264 (48.71)	INC	200 (36.9)	64 (11.81)	BJP	71 (13.1)	7 (1.29)
88	AITC	303 (44.43)	INC	273 (40.03)	30 (4.4)	BJP	89 (13.05)	17 (2.49)
89	AITC	372 (49.08)	INC	306 (40.37)	66 (8.71)	BJP	63 (8.31)	17 (2.24)
90	INC	340 (56.38)	AITC	213 (35.32)	127 (21.06)	BJP	37 (6.14)	13 (2.16)
91	INC	411 (52.83)	AITC	259 (33.29)	152 (19.54)	BJP	81 (10.41)	27 (3.47)
92	INC	230 (47.82)	AITC	219 (45.53)	11 (2.29)	BJP	28 (5.82)	4 (0.83)
93	AITC	486 (43.63)	INC	446 (40.04)	40 (3.59)	BJP	147 (13.2)	35 (3.14)
94	AITC	523 (51.17)	INC	363 (35.52)	160 (15.65)	BJP	108 (10.57)	28 (2.74)
95	INC	371 (51.1)	AITC	282 (38.84)	89 (12.26)	BJP	46 (6.34)	27 (3.72)
96	INC	230 (47.92)	AITC	185 (38.54)	45 (9.38)	BJP	49 (10.21)	16 (3.33)
97	AITC	308 (48.73)	INC	259 (40.98)	49 (7.75)	BJP	47 (7.44)	18 (2.85)
98	INC	346 (44.47)	AITC	341 (43.83)	5 (0.64)	BJP	71 (9.13)	20 (2.57)
99	AITC	430 (45.36)	INC	403 (42.51)	27 (2.85)	BJP	92 (9.7)	23 (2.43)
100	AITC	581 (52.3)	INC	430 (38.7)	151 (13.6)	BJP	60 (5.4)	40 (3.6)
101	AITC	394 (47.82)	INC	334 (40.53)	60 (7.29)	BJP	71 (8.62)	25 (3.03)
102	AITC	445 (51.56)	INC	311 (36.04)	134 (15.52)	BJP	86 (9.97)	21 (2.43)
103	AITC	404 (49.21)	INC	355 (43.24)	49 (5.97)	BJP	50 (6.09)	12 (1.46)
104	INC	248 (47.42)	AITC	244 (46.65)	4 (0.77)	BJP	20 (3.82)	11 (2.1)
105	AITC	272 (46.02)	INC	262 (44.33)	10 (1.69)	BJP	32 (5.41)	25 (4.23)
106	AITC	446 (54.52)	INC	212 (25.92)	234 (28.6)	BJP	132 (16.14)	28 (3.42)
107	AITC	455 (49.51)	INC	364 (39.61)	91 (9.9)	BJP	73 (7.94)	27 (2.94)
108	AITC	396 (46.42)	INC	345 (40.45)	51 (5.97)	BJP	80 (9.38)	32 (3.75)
109	AITC	200 (53.05)	INC	153 (40.58)	47 (12.47)	BJP	17 (4.51)	7 (1.86)
110	INC	445 (46.26)	AITC	430 (44.7)	15 (1.56)	BJP	56 (5.82)	31 (3.22)
111	AITC	260 (43.33)	INC	203 (33.83)	57 (9.5)	BJP	113 (18.83)	24 (4)

Contd....

Socio-Economic Amenities - Rural

Access to Education Facilities

Particulars	Number of Villages (% of Population)				
	Available	Not Available	If Not Available (Distance of Nearest Facility)		
			A	B	C
Govt. Primary School	218 (97)	32 (3)	0 (0)	0 (0)	0 (0)
Private Primary School	7 (2)	243 (98)	0 (0)	0 (0)	0 (0)
Govt. Middle School	78 (58)	172 (42)	142 (34)	15 (3)	1 (0)
Private Middle School	2 (1)	248 (99)	1 (0)	1 (0)	0 (0)
Govt. Secondary School	42 (33)	208 (67)	176 (58)	25 (6)	0 (0)
Private Secondary School	0 (0)	250 (100)	0 (0)	0 (0)	0 (0)
Govt. Senior Secondary School	24 (23)	226 (77)	163 (62)	56 (13)	2 (0)
Private Senior Secondary School	1 (1)	249 (99)	0 (0)	0 (0)	0 (0)
Govt. Arts and Science Degree College	1 (1)	249 (99)	17 (9)	71 (29)	156 (60)
Private Arts and Science Degree College	0 (0)	250 (100)	0 (0)	1 (0)	2 (0)
Govt. Engineering College	0 (0)	250 (100)	1 (0)	3 (3)	110 (38)
Private Engineering College	0 (0)	250 (100)	2 (0)	2 (3)	131 (55)
Govt. Medicine College	1 (1)	249 (99)	1 (0)	1 (0)	240 (95)
Private Medicine College	0 (0)	250 (100)	0 (0)	0 (0)	7 (3)
Govt. Management Institute	0 (0)	250 (100)	1 (0)	1 (0)	158 (63)
Private Management Institute	0 (0)	250 (100)	0 (0)	0 (0)	64 (26)
Govt. Polytechnic	0 (0)	250 (100)	2 (0)	3 (1)	235 (94)
Private Polytechnic	0 (0)	250 (100)	0 (0)	1 (1)	5 (3)
Govt. Vocational Training School/ITI	2 (3)	248 (97)	18 (8)	45 (13)	176 (74)
Private Vocational Training School/ITI	0 (0)	250 (100)	0 (0)	0 (0)	5 (1)
Govt. Non Formal Training Centre	6 (3)	244 (97)	7 (3)	20 (9)	72 (29)
Private Non Formal Training Centre	0 (0)	250 (100)	2 (1)	2 (1)	44 (15)
Govt. School For Disabled	0 (0)	250 (100)	4 (1)	23 (7)	114 (40)
Private School For Disabled	0 (0)	250 (100)	11 (7)	37 (19)	36 (17)
Government Others	1 (0)	249 (100)	0 (0)	0 (0)	0 (0)
Private Others	0 (0)	250 (100)	0 (0)	0 (0)	0 (0)

Note : Distance A : Less than 5 km; B : Between 5-10 km; C : 10+ km.; Source : Data Analysis is based on 2011 Census.

DISCLAIMER

The Terms of Use and Disclaimer of Datanet India Private Limited (hereinafter referred to as "Datanet") for use of this analysis report of **Kotulpur Assembly Constituency (Kotulpur Vidhan Sabha)** :-

1. **Assembly Factbook™** is a Registered Trade Mark owned by Datanet.
2. All the maps are sketched and graphical representation only and have not been drawn to the scale and also not to represent the actual geographical area or boundary of the unit.
3. The data for the aforesaid analysis is based on authentic sources and has been culled from the various publications of Census, CSO and NSSO for district and block level data, various central and state government departments, Central & State Elections Commissions and the concerned Returning Officers' releases, Electoral Rolls, Election results and allied publications, internal assessment, surveys, estimates and analysis. Therefore, certain adjustment of data at micro level may have been done to arrive closer to the macro data.
4. Data have been provided on an "As Is" and "As AVAILABLE" basis
5. The colours shown in the maps or diagram and charts of a particular party, alliance or AC are indicative and do not represent them.
6. This publication which includes maps, sheets, graphs and data would be the property under copyright of Datanet only. The user may use these for its internal study, analysis and research purposes. It's public display, re-selling or any commercial uses by the user are not allowed.
7. Datanet has taken due care and caution in compilation and processing of data and allied information, but does not guarantee the accuracy, adequacy or completeness of any information/analysis and will be not responsible for any errors or omissions or for the results obtained from the use of such information/analysis.
8. All the contents for the publication have been culled from various authentic sources and Datanet reasonably believes such sources to be reliable, but does not make any representations, express or implied as to the accuracy or fitness of use of such information. The information or contents of the information/analysis do not constitute advice and should not be relied upon in making (or refraining from making) any decision. Any reliance placed upon the information provided by Datanet is the sole responsibility and strictly at the user's risk.
9. In no event will Datanet be liable for any damages (including, without limitation, damages for loss of business projects, or loss of profits) arising in contract, tort or otherwise from the use of or inability to use any of its contents, or from any action taken (or refrained from being taken) as a result of using the analysis or any of its contents. Datanet its directors, owners, editors, officials, employees, distributor and agents or any associate will not be liable for any errors in the information contained or any consequences arising from the use of the contents of the provided information/analysis.
10. If any provision of these terms and conditions is held invalid or illegal or unenforceable for any reason by any court of competent jurisdiction, such provision shall be severed and the remainder of provisions of the terms and conditions shall continue in full force and effect as if the Term of Use had been executed with the invalid, illegal or unenforceable provision eliminated.
11. If there are any discrepancies in the information provided, please bring it to attention of Datanet for suitable rectification measures.

Buy Online This Complete Book At
Datanet India eBooks Store

www.indiastatpublications.com

or go directly at

[http://www.indiastatpublications.com/
Assembly_factbook/West_Bengal/Bishnupur/ Kotulpur](http://www.indiastatpublications.com/Assembly_factbook/West_Bengal/Bishnupur/Kotulpur)

 **indiastat**elections

ISBN : 978-93-5293-712-7

