



West Bengal

Assembly Factbook™

Onda Assembly Constituency



Key Electoral Data of Onda
Assembly Constituency (Vidhan Sabha)

West Bengal
Assembly FactbookTM
Onda Assembly Constituency



Onda Vidhan Sabha

Editor & Director

Dr. R.K. Thukral

Research Editor

Dr. Shafeeq Rahman

Compiled, Researched and Published by Datanet India Pvt. Ltd.

D-100, 1st Floor,

Okhla Industrial Area, Phase-I,
New Delhi- 110020.

Ph.: 91-11- 43580781-84

Email : support@indiastatpublications.com

Website : www.indiastatelections.com

Online Book Store :

www.indiastatpublications.com

Report No. : AFB/WB-254-0125

ISBN : 978-93-5293-764-6

First Edition : January, 2018

Eighth Updated Edition : January, 2025

Price : Rs. 11500/-

US\$ 310

© Datanet India Pvt. Ltd.

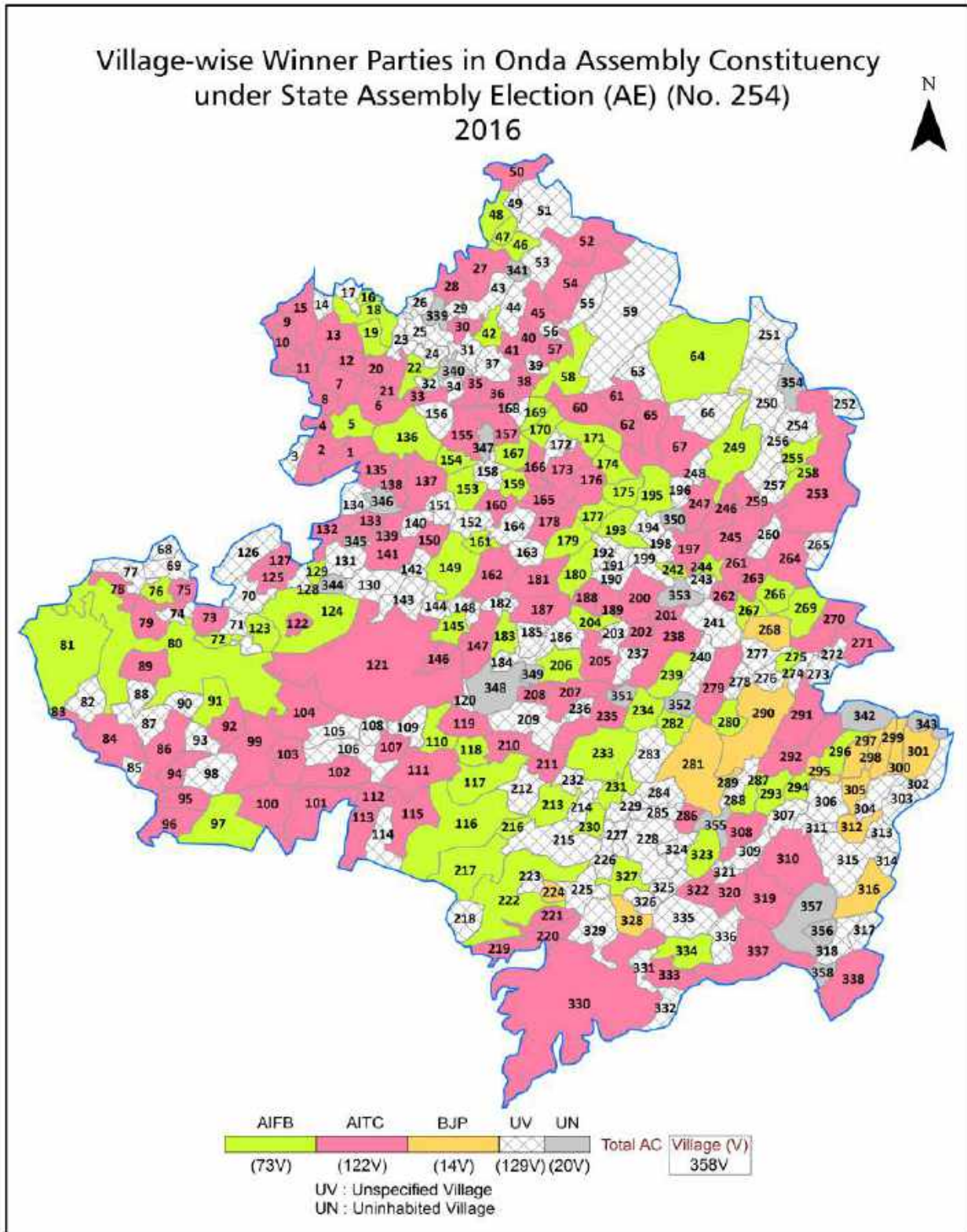
All rights reserved. No part of this book may be reproduced, stored in a retrieval system or transmitted in any form or by any means, mechanical photocopying, photographing, scanning, recording or otherwise without the prior written permission of the publisher. Please refer to Disclaimer at page no. 190 for the use of this publication.

Printed in India

Contents

No.	Particulars	Page No.
	Introduction	
1	Assembly Constituency - (Vidhan Sabha) at a Glance Features of Assembly as per Delimitation Commission of India (2008)	1-2
	Location and Political Maps	
2	Location Map Boundaries of Assembly Constituency - (Vidhan Sabha) in District Boundaries of Assembly Constituency under Parliamentary Constituency - (Lok Sabha) Village-wise Winner Parties- 2024, 2021, 2019, 2016, 2014, 2011 and 2009	3-10
	Administrative Setup (2011)	
3	District Sub-district Towns Villages Inhabited Villages Uninhabited Villages Village Panchayat Intermediate Panchayat	11-28
	Demographics (2011)	
4	Population Households Rural/Urban Population Villages by Population Size Sex Ratio (Total & 0-6 Years) Religious Population Social Population Literacy Rate	29-30
	Electoral Features	
5	Important Dates of Last Elections Held Electors by Gender Service Electors Voters Voters Turnout Polling Stations & Average Number of Electors per Polling Station Electors by Age Group Present Elected Representatives	31-36
	Historical Summary Election Results	
6	Vote Share of Major Parties Winning Margin (Number & Percentage) Polarity of Parties Summary Result of Assembly Segment of Parliamentary Elections 2024, 2019, 2014, 2009, 2004 and 1999 Summary Result of Assembly Elections 2021, 2016, 2011, 2006, 2001, 1996, 1991, 1987, 1982, 1977, 1972, 1971, 1969, 1967, 1962 and 1957	37-61
	Polling Station Level Election Results	
7	Name and Number of Polling Station 2024, 2021, 2019, 2016, 2014, 2011 and 2009 Polling Station-wise Electors, Voters & Voters Turnout 2024, 2021, 2019, 2016, 2014, 2011 and 2009 Polling Station wise Elections Results 2024, 2021, 2019, 2016, 2014, 2011 and 2009	62-171
	Share of Assembly Constituency	
8	Share of Assembly Constituency - (Vidhan Sabha) in State, District and Parliamentary Constituency - (Lok Sabha)	172
	Socio-Economic Amenities (2011)	
9	Access to Administrative Units Agricultural, Manufacturing and Industrial Commodities Demographic Indicators Education Health & Manpower Drinking Water Supply Sanitation Entertainment and Recreations Infrastructure Power Food Allocation Distribution and Marketing of Agriculture Commodities Infrastructure Transport and Road Infrastructure Communication Banking and Financial Services Land Use Irrigation Source	174-187
10	Abbreviation & Sources	188-189
11	Disclaimer	190

Location & Political Map



Administrative Setup

List of Village Panchayat & Intermediate Panchayat (Block) Name - 2011

Village Name	Village Panchayat Name	Intermediate Panchayat Name
Adra	Bikna	Bankura - II
Agarda	Kantabari	Onda
Agarda Purusottampur	Kantabari	Onda
Agayanandanpur	Narrah	Bankura - II
Agayanandanpur	Nakajjuri	Onda
Agra	Bikna	Bankura - II
Aguri Band Punisol	Punisole	Onda
Ailta	Narrah	Bankura - II
Ainagobindapur	Kosthia	Bankura - II
Akurabad	Bikna	Bankura - II
Amarpur	Chingani	Onda
Ambari Hazari Gram	Chingani	Onda
Amla Tara	Majdiha	Onda
Amlagura	Ratanpur	Onda
Angadpur	Lodna	Onda
Angaria	Majdiha	Onda
Arabani	Chingani	Onda
Asan Bani	Ramsagar	Onda
Ashnasol	Punisole	Onda
Baga Khulia	Kantabari	Onda
Baga Khulya Monoharpur	Lodna	Onda
Bagneja	Narrah	Bankura - II
Bahara Band	Ratanpur	Onda
Baharamuri	Mednipur	Onda
Bahulara	Onda-II	Onda
Baidyanathpur	Lodna	Onda
Bakinala	Kantabari	Onda
Balarampur	Narrah	Bankura - II
Balarampur	Majdiha	Onda

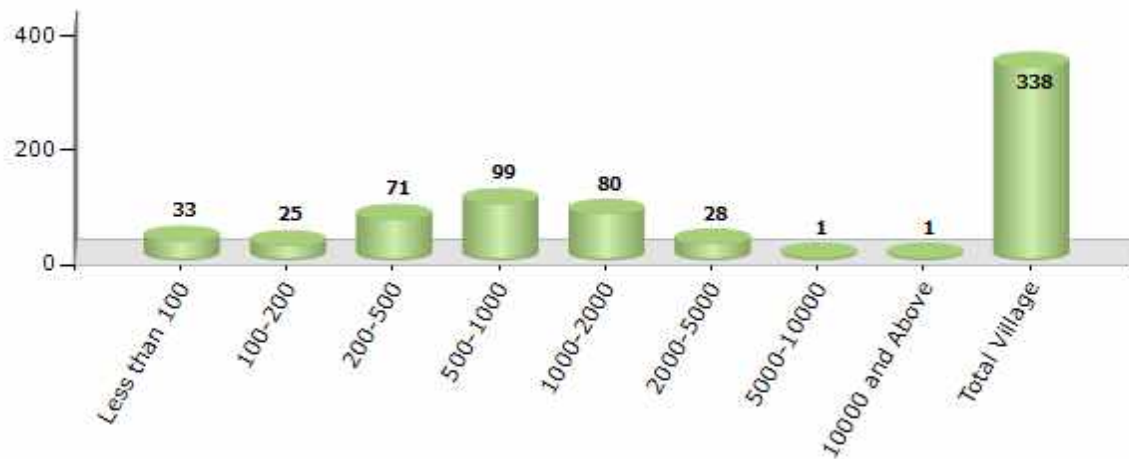
Contd....

Demographics

Number of Villages by Population Size - 2011

Less than 100	100-200	200-500	500-1000	1000-2000	2000-5000	5000-10000	10000 and Above	Total Village
33	25	71	99	80	28	1	1	338

Number of Villages by Population Size - 2011

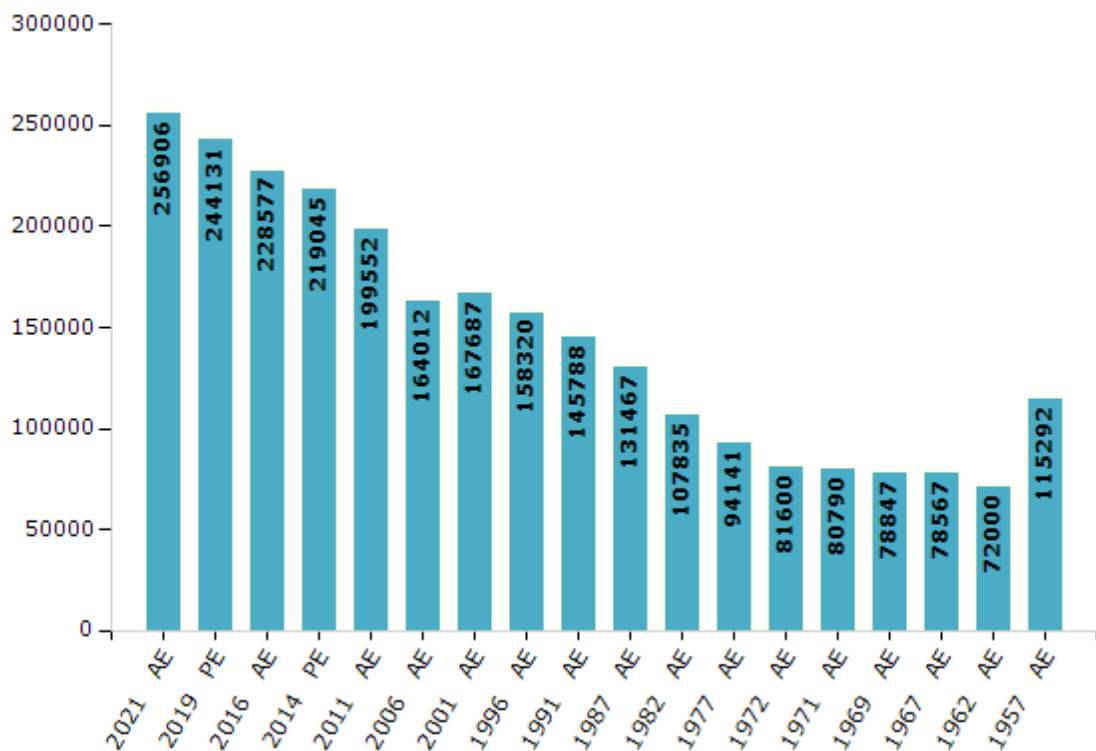


Electoral Features

Electors by Male & Female

Year	Male	Female	Others	Total	Year	Male	Female	Others	Total
2021 AE	131694	125211	1	256906	1991 AE	73653	72135	-	145788
2019 PE	125581	118549	1	244131	1987 AE	66337	65130	-	131467
2016 AE	118166	110410	1	228577	1982 AE	54120	53715	-	107835
2014 PE	113649	105396	0	219045	1977 AE	46177	47964	-	94141
2011 AE	104078	95474	0	199552	1972 AE	40879	40721	-	81600
2009 PE	-	-	-	-	1971 AE	40074	40716	-	80790
2006 AE	84747	79265	-	164012	1969 AE	38996	39851	-	78847
2004 PE	-	-	-	-	1967 AE	-	-	-	78567
2001 AE	85054	82633	-	167687	1962 AE	-	-	-	72000
1999 PE	-	-	-	-	1957 AE	-	-	-	115292
1996 AE	80591	77729	-	158320	1952 AE	-	-	-	-

Number of Electors



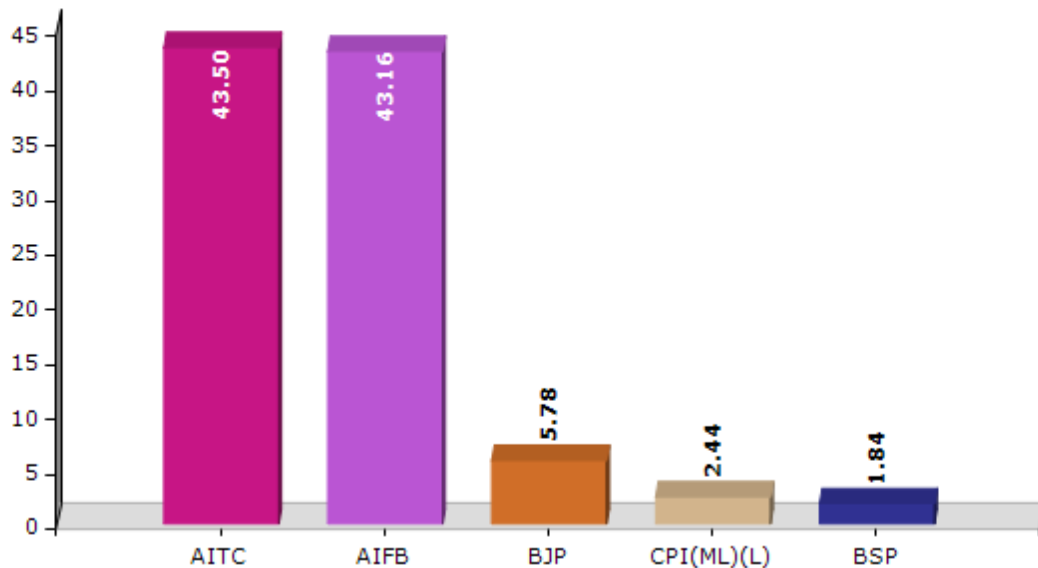
Note : AE : Assembly Election, PE : Assembly Segment of Parliamentary Election

Historical Summary Election Results

Summary Result of Assembly Election - 2011

Candidate Name	Party	Votes	Votes %
Arup Kumar Khan	AITC	75699	43.5
Tarapada Chakrabarti	AIFB	75103	43.16
Amar Nath Sakha	BJP	10056	5.78
Baidyanath China	CPI(ML)(L)	4245	2.44
Amitava De	BSP	3201	1.84
Abdul Hai Mallick	JMM	2141	1.23
Abdul Samid Mondal	JVM	1787	1.03
Dilip Murmu	JDP	1783	1.02

Votes Percentage of Top Parties - 2011



Polling Station Level Election Results

Number and Name of Polling Stations (PS) (2016)

Number of Polling Stations	Name of Polling Stations	Number of Polling Stations	Name of Polling Stations
1	Jagannathbati Prathamik Vidyalaya	22	Bhadul Prathamik Vidyalaya
2	Mouladanga Prathamik Vidyalaya	23	Shyamdaspur Bj Prathamik Vidyalaya
3	Keshikole Prathamik Vidyalaya(Room1)	24	Sanbandha G.P.Office (Room1)
4	Keshikole Prathamik Vidyalaya(Room2)	25	Sanbandha G.P.Office (Room2)
5	Mithila Prathamik Vidyalaya	26	Sanbandha Balak Prathamik Vidyalaya (Room1)
6	Bikna Nimna Buniyadi Vidyalaya	27	Sanbandha Balak Prathamik Vidyalaya (Room2)
7	Bikna Kshirod Prasad Smriti Vidyapith(Room1)	28	Sanbandha Balika Prathamik Vidyalaya
8	Bikna Kshirod Prasad Smriti Vidyapith(Room2)	29	Baga Prathamik Vidyalaya
9	Katnar Prathamik Vidyalaya	30	Bhutsahar Prathamik Vidyalaya
10	Hirapur Parasia Prathamik Vidyalaya	31	Kaljuri Prathamik Vidyalaya (New Building)
11	Kadmaghatai Prathamik Vidyalaya	32	Dhadka Prathamik Vidyalaya
12	Sapagara Prathamik Vidyalaya	33	Agaya Prathamik Vidyalaya
13	Chapatora Mobarakpur Prathamik Vidyalaya	34	Madla Prathamik Vidyalaya
14	Banki Sendra Uchha Vidyalaya	35	Chingra Prathamik Vidyalaya
15	Banki Prathamik Vidyalaya	36	Kharigara Prathamik Vidyalaya
16	Ankurabaid Prathamik Vidyalaya (Room1)	37	Uparbandha Prathamik Vidyalaya
17	Ankurabaid Prathamik Vidyalaya (Room2)	38	Deuliabad Sisu Siskha Kendra
18	Ekteswar Nimna Buniyadi Vidyalaya (Room1))	39	Narrah Uchha Vidyalaya
19	Ekteswar Nimna Buniyadi Vidyalaya (Room2)	40	Narrah G.K.Girls' Jr. High School
20	Bhadul Chatterjeepra Prathamik Vidyalaya (Room1))	41	Narrah Balika Prathamik Vidyalaya
21	Bhadul Chatterjeepra Prathamik Vidyalaya (Room2))	42	Ailthya Prathamik Vidyalaya

Contd....

Polling Station Level Election Results

Polling Station-wise Votes Secured by Overall Top Five Parties in Onda Assembly in Assembly Election (AE) under Bishnupur Parliamentary Constituency in West Bengal (2016)

Number of Polling Station	Winner - Arup Kumar Khan (AITC)	Runner-up - Manik Mukherjee (AIFB)	3rd - Amarnath Shakha (BJP)	4th - Ashoke Chattopadhyay (IND)	5th - Sadhan Chattaraj (BSP)	NOTA	Other	Total Votes Secured
36	283	242	51	9	24	22	11	642
37	329	175	77	8	25	11	13	638
38	198	98	41	8	10	5	3	363
39	436	188	145	15	6	19	20	829
40	291	196	91	12	8	11	7	616
41	352	360	102	5	28	21	10	878
42	423	273	29	11	40	5	19	800
43	654	213	66	14	26	12	18	1003
44	331	171	47	7	18	11	5	590
45	150	181	29	4	11	6	7	388
46	356	364	61	6	23	17	20	847
47	319	226	34	11	28	16	11	645
48	336	270	99	13	13	7	15	753
49	391	174	70	3	17	24	17	696
50	163	169	26	3	9	5	7	382
51	186	225	8	5	12	6	8	450
52	520	166	151	11	10	13	7	878
53	349	336	68	15	24	16	9	817
54	318	200	73	23	19	21	18	672
55	472	153	297	6	12	63	14	1017
56	189	331	25	18	40	23	16	642
57	279	144	136	10	5	15	23	612
58	396	365	67	21	36	30	22	937
59	411	228	24	9	19	8	11	710
60	289	224	65	16	19	10	11	634
61	207	263	40	7	19	16	17	569
62	217	161	14	18	12	9	6	437
63	325	372	74	14	31	18	17	851
64	179	326	23	8	12	8	6	562
65	387	317	57	26	29	12	12	840
66	347	147	47	10	10	11	4	576
67	284	196	47	21	11	9	16	584
68	193	193	65	10	13	7	3	484
69	388	350	118	26	36	29	17	964
70	203	235	46	20	16	11	42	573

Contd....

Polling Station Level Election Results

Winner, Runner-up and 3rd Party Position & Winning Margin According to Polling Stations in Onda Assembly in Assembly Election (AE) under Bishnupur Parliamentary Constituency in West Bengal (2016)

Polling Station Number	Winner Party	Winner Votes (%)	Runner-up Party	Runner-up Votes (%)	Winning Margin Votes (%)	Third Party	Third Party Votes (%)	Other Votes (%)
75	AIFB	343 (49.14)	AITC	262 (37.54)	81 (11.6)	BJP	35 (5.01)	58 (8.31)
76	AIFB	332 (43.51)	AITC	313 (41.02)	19 (2.49)	BJP	43 (5.64)	75 (9.83)
77	AIFB	339 (45.2)	AITC	299 (39.87)	40 (5.33)	BSP	45 (6)	67 (8.93)
78	AIFB	323 (44.8)	AITC	292 (40.5)	31 (4.3)	BJP	48 (6.66)	58 (8.04)
79	AIFB	172 (52.76)	AITC	98 (30.06)	74 (22.7)	BJP	38 (11.66)	18 (5.52)
80	AITC	521 (46.77)	AIFB	403 (36.18)	118 (10.59)	BJP	107 (9.61)	83 (7.45)
81	AITC	155 (47.84)	AIFB	152 (46.91)	3 (0.93)	BJP	6 (1.85)	11 (3.4)
82	AITC	381 (39.28)	AIFB	359 (37.01)	22 (2.27)	BJP	134 (13.81)	96 (9.9)
83	AITC	297 (44.33)	AIFB	248 (37.01)	49 (7.32)	BJP	42 (6.27)	83 (12.39)
84	AITC	125 (44.96)	AIFB	106 (38.13)	19 (6.83)	BJP	15 (5.4)	32 (11.51)
85	AIFB	383 (58.47)	AITC	176 (26.87)	207 (31.6)	BJP	45 (6.87)	51 (7.79)
86	AITC	321 (42.18)	AIFB	264 (34.69)	57 (7.49)	BJP	87 (11.43)	89 (11.7)
87	AITC	246 (55.53)	AIFB	134 (30.25)	112 (25.28)	BJP	37 (8.35)	26 (5.87)
88	AIFB	345 (44.92)	AITC	212 (27.6)	133 (17.32)	BJP	129 (16.8)	82 (10.68)
89	AIFB	393 (41.5)	AITC	349 (36.85)	44 (4.65)	BJP	122 (12.88)	83 (8.76)
90	AITC	325 (41.99)	AIFB	302 (39.02)	23 (2.97)	BJP	82 (10.59)	65 (8.4)
91	AITC	452 (51.42)	AIFB	325 (36.97)	127 (14.45)	BJP	36 (4.1)	66 (7.51)
92	AITC	357 (61.34)	AIFB	129 (22.16)	228 (39.18)	BJP	44 (7.56)	52 (8.93)
93	AITC	232 (43.12)	AIFB	153 (28.44)	79 (14.68)	BJP	124 (23.05)	29 (5.39)
94	AITC	222 (44.31)	AIFB	161 (32.14)	61 (12.17)	BJP	88 (17.56)	30 (5.99)
95	AIFB	429 (46.18)	AITC	401 (43.16)	28 (3.02)	BJP	36 (3.88)	63 (6.78)
96	AITC	291 (44.43)	AIFB	233 (35.57)	58 (8.86)	BJP	70 (10.69)	61 (9.31)
97	AITC	422 (42.97)	AIFB	405 (41.24)	17 (1.73)	BJP	62 (6.31)	93 (9.47)
98	AIFB	356 (51.3)	AITC	209 (30.12)	147 (21.18)	BJP	46 (6.63)	83 (11.96)
99	AITC	253 (46.77)	AIFB	187 (34.57)	66 (12.2)	BJP	31 (5.73)	70 (12.94)
100	AIFB	341 (48.99)	AITC	264 (37.93)	77 (11.06)	BJP	26 (3.74)	65 (9.34)
101	AIFB	374 (46.12)	AITC	257 (31.69)	117 (14.43)	BJP	127 (15.66)	53 (6.54)
102	AIFB	279 (38.06)	AITC	264 (36.02)	15 (2.04)	CPI(ML)(L)	70 (9.55)	120 (16.37)
103	AIFB	258 (43.88)	AITC	235 (39.97)	23 (3.91)	BJP	68 (11.56)	27 (4.59)
104	AITC	352 (45.65)	AIFB	300 (38.91)	52 (6.74)	BJP	44 (5.71)	75 (9.73)
105	AIFB	311 (35.75)	IND (AC)	212 (24.37)	99 (11.38)	AITC	163 (18.74)	184 (21.15)
106	AIFB	196 (44.44)	AITC	167 (37.87)	29 (6.57)	BJP	30 (6.8)	48 (10.88)
107	AITC	320 (48.41)	AIFB	237 (35.85)	83 (12.56)	BJP	51 (7.72)	53 (8.02)
108	AIFB	232 (42.96)	AITC	220 (40.74)	12 (2.22)	BJP	25 (4.63)	63 (11.67)
109	AIFB	252 (46.41)	AITC	215 (39.59)	37 (6.82)	BJP	21 (3.87)	55 (10.13)
110	AITC	398 (42.07)	AIFB	393 (41.54)	5 (0.53)	BJP	60 (6.34)	95 (10.04)
111	AITC	399 (47.44)	AIFB	319 (37.93)	80 (9.51)	BJP	37 (4.4)	86 (10.23)

Contd....

Socio-Economic Amenities - Rural

Access to Education Facilities

Particulars	Number of Villages (% of Population)				
	Available	Not Available	If Not Available (Distance of Nearest Facility)		
			A	B	C
Govt. Primary School	290 (96)	48 (4)	0 (0)	0 (0)	0 (0)
Private Primary School	10 (3)	328 (97)	0 (0)	0 (0)	0 (0)
Govt. Middle School	78 (42)	260 (58)	148 (33)	33 (8)	6 (1)
Private Middle School	4 (1)	334 (99)	2 (1)	1 (0)	1 (0)
Govt. Secondary School	38 (25)	300 (75)	196 (51)	38 (8)	9 (2)
Private Secondary School	3 (1)	335 (99)	3 (1)	1 (0)	0 (0)
Govt. Senior Secondary School	23 (11)	315 (89)	182 (48)	64 (24)	17 (4)
Private Senior Secondary School	3 (1)	335 (99)	1 (0)	1 (0)	1 (1)
Govt. Arts and Science Degree College	3 (1)	335 (99)	66 (20)	60 (17)	150 (46)
Private Arts and Science Degree College	1 (1)	337 (99)	1 (0)	1 (0)	5 (2)
Govt. Engineering College	1 (1)	337 (99)	21 (4)	13 (2)	66 (21)
Private Engineering College	1 (1)	337 (99)	26 (7)	28 (12)	129 (38)
Govt. Medicine College	1 (1)	337 (99)	48 (12)	26 (10)	188 (57)
Private Medicine College	1 (1)	337 (99)	2 (0)	1 (0)	17 (5)
Govt. Management Institute	0 (0)	338 (100)	16 (4)	5 (1)	85 (20)
Private Management Institute	0 (0)	338 (100)	28 (6)	6 (5)	103 (38)
Govt. Polytechnic	0 (0)	338 (100)	45 (10)	12 (3)	211 (67)
Private Polytechnic	0 (0)	338 (100)	0 (0)	1 (1)	10 (3)
Govt. Vocational Training School/ITI	3 (2)	335 (98)	72 (19)	20 (6)	147 (50)
Private Vocational Training School/ITI	0 (0)	338 (100)	1 (1)	1 (0)	2 (1)
Govt. Non Formal Training Centre	3 (2)	335 (98)	36 (8)	20 (6)	66 (29)
Private Non Formal Training Centre	0 (0)	338 (100)	11 (5)	9 (3)	1 (0)
Govt. School For Disabled	0 (0)	338 (100)	38 (11)	17 (6)	108 (30)
Private School For Disabled	1 (7)	337 (93)	8 (3)	8 (3)	2 (0)
Government Others	4 (8)	334 (92)	0 (0)	0 (0)	0 (0)
Private Others	0 (0)	338 (100)	0 (0)	0 (0)	0 (0)

Note : Distance A : Less than 5 km; B : Between 5-10 km; C : 10+ km.; Source : Data Analysis is based on 2011 Census.

DISCLAIMER

The Terms of Use and Disclaimer of Datanet India Private Limited (hereinafter referred to as "Datanet") for use of this analysis report of **Onda Assembly Constituency (Onda Vidhan Sabha)** :-

1. **Assembly Factbook™** is a Registered Trade Mark owned by Datanet.
2. All the maps are sketched and graphical representation only and have not been drawn to the scale and also not to represent the actual geographical area or boundary of the unit.
3. The data for the aforesaid analysis is based on authentic sources and has been culled from the various publications of Census, CSO and NSSO for district and block level data, various central and state government departments, Central & State Elections Commissions and the concerned Returning Officers' releases, Electoral Rolls, Election results and allied publications, internal assessment, surveys, estimates and analysis. Therefore, certain adjustment of data at micro level may have been done to arrive closer to the macro data.
4. Data have been provided on an "As Is" and "As AVAILABLE" basis
5. The colours shown in the maps or diagram and charts of a particular party, alliance or AC are indicative and do not represent them.
6. This publication which includes maps, sheets, graphs and data would be the property under copyright of Datanet only. The user may use these for its internal study, analysis and research purposes. It's public display, re-selling or any commercial uses by the user are not allowed.
7. Datanet has taken due care and caution in compilation and processing of data and allied information, but does not guarantee the accuracy, adequacy or completeness of any information/analysis and will be not responsible for any errors or omissions or for the results obtained from the use of such information/analysis.
8. All the contents for the publication have been culled from various authentic sources and Datanet reasonably believes such sources to be reliable, but does not make any representations, express or implied as to the accuracy or fitness of use of such information. The information or contents of the information/analysis do not constitute advice and should not be relied upon in making (or refraining from making) any decision. Any reliance placed upon the information provided by Datanet is the sole responsibility and strictly at the user's risk.
9. In no event will Datanet be liable for any damages (including, without limitation, damages for loss of business projects, or loss of profits) arising in contract, tort or otherwise from the use of or inability to use any of its contents, or from any action taken (or refrained from being taken) as a result of using the analysis or any of its contents. Datanet its directors, owners, editors, officials, employees, distributor and agents or any associate will not be liable for any errors in the information contained or any consequences arising from the use of the contents of the provided information/analysis.
10. If any provision of these terms and conditions is held invalid or illegal or unenforceable for any reason by any court of competent jurisdiction, such provision shall be severed and the remainder of provisions of the terms and conditions shall continue in full force and effect as if the Term of Use had been executed with the invalid, illegal or unenforceable provision eliminated.
11. If there are any discrepancies in the information provided, please bring it to attention of Datanet for suitable rectification measures.

Buy Online This Complete Book At
Datanet India eBooks Store

www.indiastatpublications.com

or go directly at

[http://www.indiastatpublications.com/
Assembly_factbook/West_Bengal/Bishnupur/Onda](http://www.indiastatpublications.com/Assembly_factbook/West_Bengal/Bishnupur/Onda)

 **india**stat**elections**

ISBN : 978-93-5293-764-6

