



West Bengal

# Assembly Factbook™

Sonamukhi Assembly Constituency



Key Electoral Data of Sonamukhi  
Assembly Constituency (Vidhan Sabha)

West Bengal

# **Assembly Factbook™**

Sonamukhi Assembly Constituency



Sonamukhi Vidhan Sabha

**Editor & Director**

Dr. R.K. Thukral

**Research Editor**

Dr. Shafeeq Rahman

**Compiled, Researched and Published by  
Datanet India Pvt. Ltd.**

D-100, 1st Floor,

Okhla Industrial Area, Phase-I,  
New Delhi- 110020.

Ph.: 91-11- 43580781-84

Email : support@indiastatpublications.com

Website : www.indiastatelections.com

**Online Book Store :**

www.indiastatpublications.com

**Report No. :** AFB/WB-258-0125

**ISBN :** 978-93-5293-815-5

**First Edition :** January, 2018

**Eighth Updated Edition :** January, 2025

**Price :** Rs. 11500/-

US\$ 310

**© Datanet India Pvt. Ltd.**

All rights reserved. No part of this book may be reproduced, stored in a retrieval system or transmitted in any form or by any means, mechanical photocopying, photographing, scanning, recording or otherwise without the prior written permission of the publisher. Please refer to Disclaimer at page no. 176 for the use of this publication.

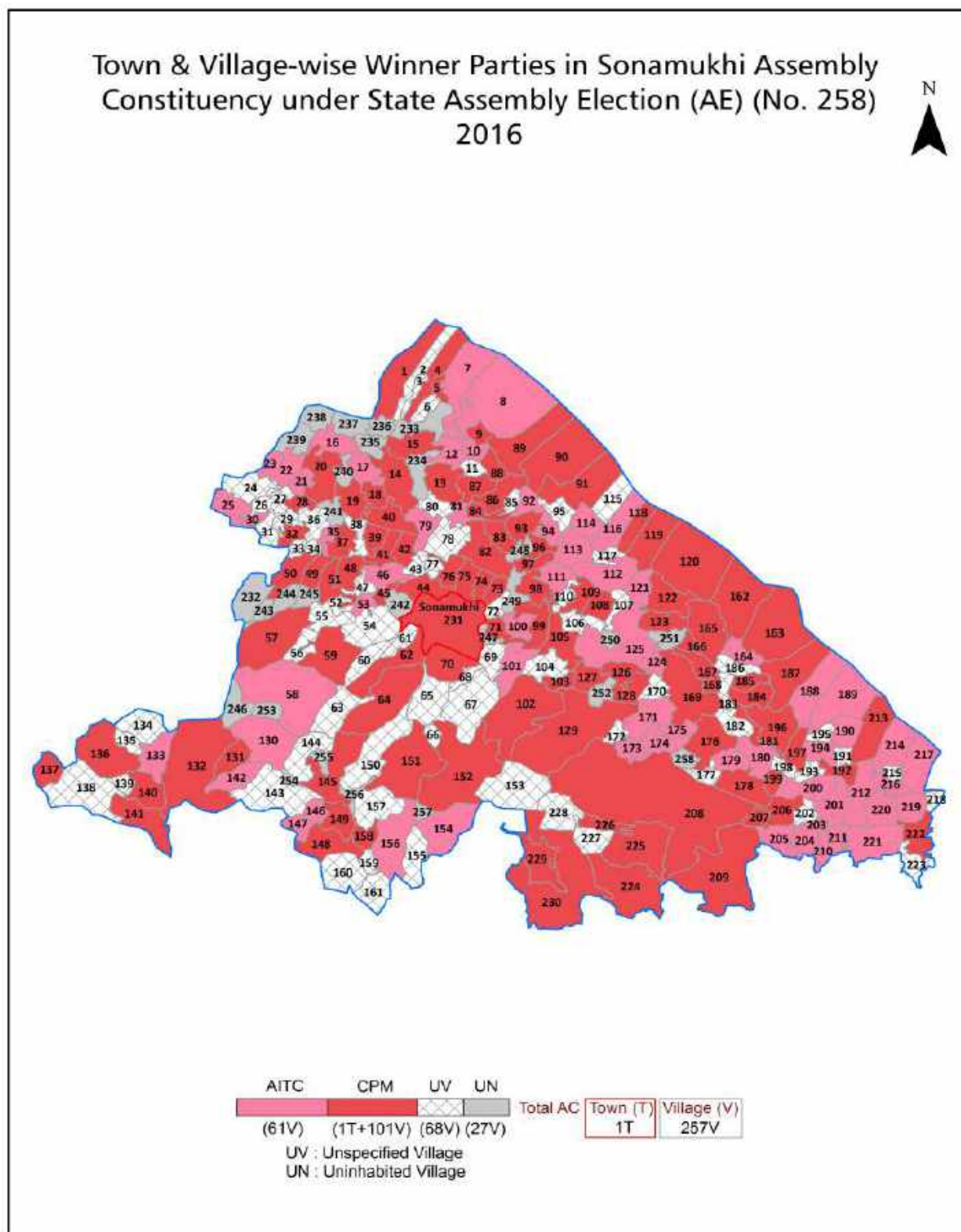
Printed in India

## Contents

No.	Particulars	Page No.
	<b>Introduction</b>	
1	Assembly Constituency - (Vidhan Sabha) at a Glance   Features of Assembly as per Delimitation Commission of India (2008)	1-2
	<b>Location and Political Maps</b>	
2	Location Map   Boundaries of Assembly Constituency - (Vidhan Sabha in District   Boundaries of Assembly Constituency under Parliamentary Constituency - (Lok Sabha)   Town & Village-wise Winner Parties- 2024, 2021, 2019, 2016, 2014, 2011 and 2009	3-10
	<b>Administrative Setup (2011)</b>	
3	District   Sub-district   Towns   Villages   Inhabited Villages   Uninhabited Villages   Village Panchayat   Intermediate Panchayat	11-22
	<b>Demographics (2011)</b>	
4	Population   Households   Rural/Urban Population   Towns and Villages by Population Size   Sex Ratio (Total & 0-6 Years)   Religious Population   Social Population   Literacy Rate	23-24
	<b>Electoral Features</b>	
5	Important Dates of Last Elections Held   Electors by Gender   Service Electors   Voters   Voters Turnout   Polling Stations & Average Number of Electors per Polling Station   Electors by Age Group   Present Elected Representatives	25-30
	<b>Historical Summary Election Results</b>	
6	Vote Share of Major Parties   Winning Margin (Number & Percentage   Polarity of Parties   Summary Result of Assembly Segment of Parliamentary Elections 2024, 2019, 2014, 2009, 2004 and 1999   Summary Result of Assembly Elections 2021, 2016, 2011, 2006, 2001, 1996, 1991, 1987, 1982, 1977, 1972, 1971, 1969, 1967 and 1952	31-54
	<b>Polling Station Level Election Results</b>	
7	Name and Number of Polling Station 2024, 2021, 2019, 2016, 2014, 2011 and 2009   Polling Station-wise Electors, Voters & Voters Turnout 2024, 2021, 2019, 2016, 2014, 2011 and 2009   Polling Station wise Elections Results 2024, 2021, 2019, 2016, 2014, 2011 and 2009	55-157
	<b>Share of Assembly Constituency</b>	
8	Share of Assembly Constituency - (Vidhan Sabha) in State, District and Parliamentary Constituency - (Lok Sabha)	158
	<b>Socio-Economic Amenities (2011)</b>	
9	Access to Administrative Units   Agricultural, Manufacturing and Industrial Commodities   Demographic Indicators   Education   Health & Manpower   Drinking Water Supply   Sanitation   Entertainment and Recreations Infrastructure   Power   Food Allocation Distribution and Marketing of Agriculture Commodities Infrastructure   Transport and Road Infrastructure   Communication   Banking and Financial Services   Land Use   Irrigation Source	160-173
10	<b>Abbreviation &amp; Sources</b>	174-175
11	<b>Disclaimer</b>	176



## Location & Political Map



## Administrative Setup

### List of Village Panchayat & Intermediate Panchayat (Block) Name - 2011

Village Name	Village Panchayat Name	Intermediate Panchayat Name
Alampur	Dhipara	Sonamukhi
Aligang	Dhulai	Sonamukhi
Amghata	Dhansimla	Sonamukhi
Amrita Para	Radhamohanpur	Sonamukhi
Amshol	Dhulai	Sonamukhi
Aralkola	Panchal	Sonamukhi
Argara	Birsingha	Patrasayer
Asanbani	Narayanpur	Patrasayer
Atra	Belut-Rasulpur	Patrasayer
Baghmari	Manikbazar	Sonamukhi
Baharpur	Dhansimla	Sonamukhi
Bahulia	Hamirhati	Sonamukhi
Baikunthapur	Belut-Rasulpur	Patrasayer
Baikunthapur (P)	Hamirhati	Sonamukhi
Balarampur	Manikbazar	Sonamukhi
Balarampur	Jamkuri	Patrasayer
Ban Parulia	Purba-Nabasan	Sonamukhi
Bandi Rampur	Dhipara	Sonamukhi
Bansh Daha	Belut-Rasulpur	Patrasayer
Bara	Purba-Nabasan	Sonamukhi
Bara Naryanpur	Hamirhati	Sonamukhi
Barachatra	Pearbera	Sonamukhi
Barasat	Narayanpur	Patrasayer
Baruibera	Purba-Nabasan	Sonamukhi
Basu Nandanpur	Pearbera	Sonamukhi
Basudebpur	Dhipara	Sonamukhi
Beloa	Radhamohanpur	Sonamukhi
Belut	Belut-Rasulpur	Patrasayer
Benda	Patrasayer	Patrasayer

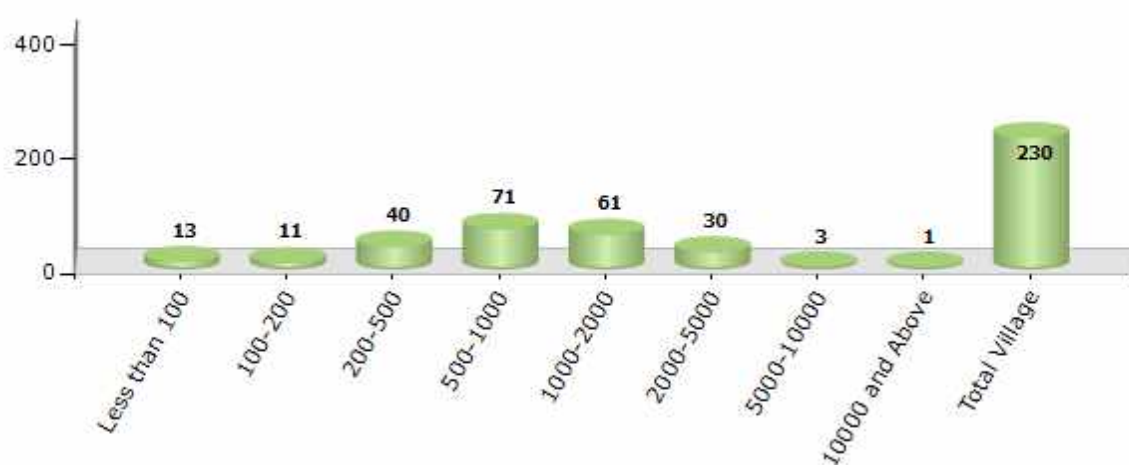
Contd....

## Demographics

### Number of Villages by Population Size - 2011

Less than 100	100-200	200-500	500-1000	1000-2000	2000-5000	5000-10000	10000 and Above	Total Village
13	11	40	71	61	30	3	1	230

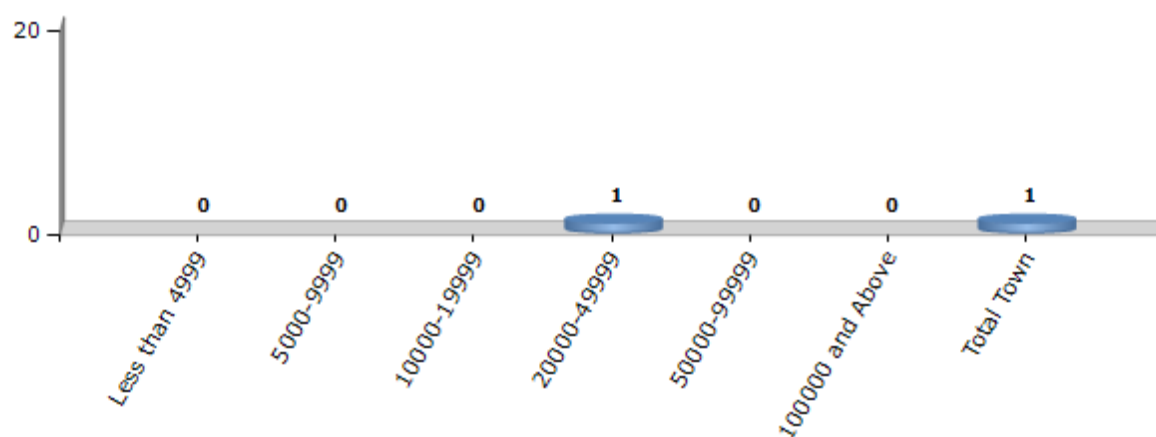
Number of Villages by Population Size - 2011



### Number of Towns by Population Size - 2011

Less than 4999	5000-9999	10000-19999	20000-49999	50000-99999	100000 and Above	Total Town
0	0	0	1	0	0	1

Number of Towns by Population Size - 2011



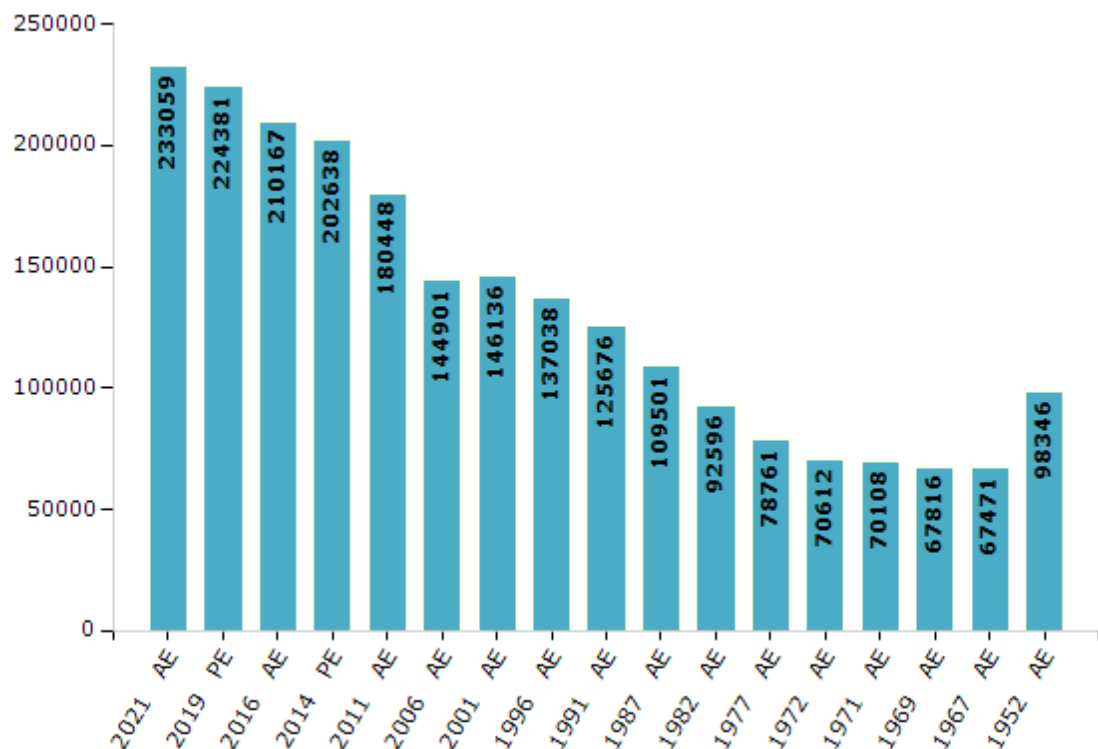
## Electoral Features

### Electors by Male & Female

Year	Male	Female	Others	Total
2021 AE	119429	113630	0	233059
2019 PE	115394	108987	0	224381
2016 AE	108890	101277	0	210167
2014 PE	105513	97125	0	202638
2011 AE	95219	85229	0	180448
2009 PE	-	-	-	-
2006 AE	74835	70066	-	144901
2004 PE	-	-	-	-
2001 AE	73032	73104	-	146136
1999 PE	-	-	-	-
1996 AE	69324	67714	-	137038

Year	Male	Female	Others	Total
1991 AE	63767	61909	-	125676
1987 AE	54697	54804	-	109501
1982 AE	45888	46708	-	92596
1977 AE	38789	39972	-	78761
1972 AE	34131	36481	-	70612
1971 AE	34517	35591	-	70108
1969 AE	33496	34320	-	67816
1967 AE	-	-	-	67471
1962 AE	-	-	-	-
1957 AE	-	-	-	-
1952 AE	-	-	-	98346

Number of Electors



**Note :** AE : Assembly Election, PE : Assembly Segment of Parliamentary Election

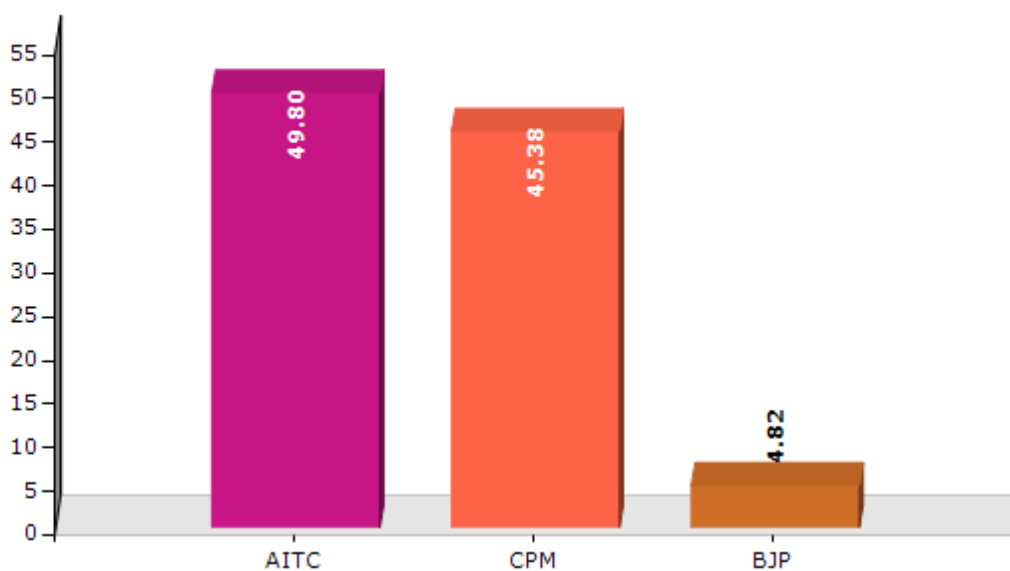


## Historical Summary Election Results

### Summary Result of Assembly Election - 2011

Candidate Name	Party	Votes	Votes %
Dipali Saha	AITC	82199	49.8
Chongre Manoranjan	CPM	74910	45.38
Madhab Bagdi	BJP	7961	4.82

Votes Percentage of Top Parties - 2011



## Polling Station Level Election Results

### Number and Name of Polling Stations (PS) (2016)

Number of Polling Stations	Name of Polling Stations	Number of Polling Stations	Name of Polling Stations
1	Simla Prathamik Vidyalaya Room 1	22	Kuldanga Dihipara Prathamik Vidyalaya
2	Simla Prathamik Vidyalaya Room2	23	Rangamati Ucm Vidyapith
3	Harishchandrapur B.G.M.M.S.K	24	Nabagram Prathamik Vidyalaya
4	Chakai Prathamik Vidyalaya	25	Beldanga Prathamik Vidyalaya
5	Ashudi Jr. High School	26	Kirtanpur Prathamik Vidyalaya
6	Ulai Bagdipara Ssk	27	Sahapur Prathamik Vidyalaya
7	Radharamanpur Prathamik Vidyalaya	28	Birchandrapur Prathamik Vidyalaya, Room No. 1
8	Pearbera Prathamik Vidyalaya	29	Birchandrapur Prathamik Vidyalaya, Room No. 2
9	Samantabera Prathamik Vidyalaya	30	Kamargoria Prathamik Vidyalaya (New Building)
10	Radhabinodpur Prathamik Vidyalaya	31	Manusmari Jr. High School
11	Majir Danga Nimnabuniadi Vidyalaya	32	Manusmari J.B. School
12	Khidirpur Prathamik Vidyalaya	33	Dhulai J.B. School
13	Barchatra Ramkanai Institution	34	Dhulai Ramkumar Mrinmoyee Vidyamandir( Room 1)
14	Shibdanga Prathamik Vidyalaya	35	Dhulai Ramkumar Mrinmoyee Vidyamandir ( Room2)
15	Katina Nimna Buniadi Vidyalaya	36	Bidyadharpur J.B. School
16	Palashdanga Ucca Vidyalaya, Room No. 1	37	Banagram Prathamik Vidyalaya
17	Palashdanga Ucca Vidyalaya, Room No. 2	38	Khayerboni Prathamik Vidyalaya
18	Alampur Prathamik Vidyalaya	39	Nachanhati Prathamik Vidyalaya
19	Basudevpur Prathamik Vidyalaya	40	Amsole Prathamik Vidyalaya
20	Rangamati Nimna Buniadi Vidyalaya	41	Madanmohanpur Prathamik Vidyalaya
21	Dhipara Prathamik Vidyalaya	42	Palsora Prathamik Vidyalaya

Contd....

## Polling Station Level Election Results

### Polling Station-wise Votes Secured by Overall Top Five Parties in Sonamukhi Assembly in Assembly Election (AE) under Bishnupur Parliamentary Constituency in West Bengal (2016)

Number of Polling Station	Winner - Ajit Ray (CPM)	Runner-up - Dipali Saha (AITC)	3rd - Debjani Roy (BJP)	4th - Jayanta Lohar (BSP)	5th - ( )	NOTA	Other	Total Votes Secured
36	392	363	43	14		22		834
37	302	193	38	8		10		551
38	289	377	41	10		19		736
39	323	399	44	13		20		799
40	359	460	29	22		9		879
41	507	440	37	15		30		1029
42	535	261	46	26		24		892
43	334	147	43	12		13		549
44	402	375	82	15		12		886
45	236	218	49	5		12		520
46	264	190	111	13		16		594
47	543	416	61	11		21		1052
48	608	284	87	14		30		1023
49	255	206	52	10		23		546
50	400	342	88	17		25		872
51	321	243	76	12		28		680
52	203	283	20	15		16		537
53	230	165	39	7		18		459
54	469	329	44	12		26		880
55	223	272	35	7		10		547
56	427	284	51	7		28		797
57	464	213	62	12		13		764
58	564	137	58	17		22		798
59	426	161	59	9		16		671
60	356	140	58	4		21		579
61	250	88	42	5		12		397
62	223	282	36	6		19		566
63	386	386	48	10		15		845
64	364	312	52	10		32		770
65	279	293	25	7		9		613
66	601	177	42	11		11		842
67	283	206	47	6		14		556
68	118	424	39	8		7		596
69	209	301	20	9		21		560
70	405	184	30	6		19		644

Contd....

## Polling Station Level Election Results

**Winner, Runner-up and 3rd Party Position & Winning Margin According to Polling Stations in Sonamukhi Assembly in Assembly Election (AE) under Bishnupur Parliamentary Constituency in West Bengal (2016)**

Polling Station Number	Winner Party	Winner Votes (%)	Runner-up Party	Runner-up Votes (%)	Winning Margin Votes (%)	Third Party	Third Party Votes (%)	Other Votes (%)
75	AITC	287 (56.27)	CPM	173 (33.92)	114 (22.35)	BJP	29 (5.69)	21 (4.12)
76	CPM	281 (45.03)	AITC	265 (42.47)	16 (2.56)	BJP	46 (7.37)	32 (5.13)
77	CPM	253 (48.1)	AITC	203 (38.59)	50 (9.51)	BJP	49 (9.32)	21 (3.99)
78	AITC	282 (50)	CPM	224 (39.72)	58 (10.28)	BJP	39 (6.91)	19 (3.37)
79	CPM	270 (54.11)	AITC	171 (34.27)	99 (19.84)	BJP	37 (7.41)	21 (4.21)
80	CPM	333 (42.97)	AITC	325 (41.94)	8 (1.03)	BJP	89 (11.48)	28 (3.61)
81	CPM	390 (67.36)	AITC	126 (21.76)	264 (45.6)	BJP	36 (6.22)	27 (4.66)
82	CPM	451 (56.94)	AITC	207 (26.14)	244 (30.8)	BJP	85 (10.73)	49 (6.19)
83	AITC	606 (60.78)	CPM	313 (31.39)	293 (29.39)	BJP	50 (5.02)	28 (2.81)
84	AITC	282 (45.71)	CPM	249 (40.36)	33 (5.35)	BJP	53 (8.59)	33 (5.35)
85	AITC	349 (57.88)	CPM	176 (29.19)	173 (28.69)	BJP	51 (8.46)	27 (4.48)
86	CPM	220 (47.83)	AITC	196 (42.61)	24 (5.22)	BJP	24 (5.22)	20 (4.35)
87	CPM	486 (57.51)	AITC	285 (33.73)	201 (23.78)	BJP	28 (3.31)	46 (5.44)
88	CPM	277 (46.4)	AITC	256 (42.88)	21 (3.52)	BJP	37 (6.2)	27 (4.52)
89	CPM	596 (61)	AITC	269 (27.53)	327 (33.47)	BJP	54 (5.53)	58 (5.94)
90	AITC	315 (49.68)	CPM	294 (46.37)	21 (3.31)	BJP	11 (1.74)	14 (2.21)
91	CPM	312 (47.2)	AITC	290 (43.87)	22 (3.33)	BJP	29 (4.39)	30 (4.54)
92	AITC	446 (61.69)	CPM	185 (25.59)	261 (36.1)	BJP	63 (8.71)	29 (4.01)
93	CPM	364 (57.96)	AITC	210 (33.44)	154 (24.52)	BJP	26 (4.14)	28 (4.46)
94	CPM	411 (52.16)	AITC	272 (34.52)	139 (17.64)	BJP	75 (9.52)	30 (3.81)
95	AITC	398 (45.64)	CPM	380 (43.58)	18 (2.06)	BJP	65 (7.45)	29 (3.33)
96	CPM	398 (49.63)	AITC	292 (36.41)	106 (13.22)	BJP	79 (9.85)	33 (4.11)
97	CPM	446 (45.74)	AITC	381 (39.08)	65 (6.66)	BJP	118 (12.1)	30 (3.08)
98	CPM	434 (56.66)	AITC	212 (27.68)	222 (28.98)	BJP	105 (13.71)	15 (1.96)
99	CPM	314 (47.5)	AITC	215 (32.53)	99 (14.97)	BJP	114 (17.25)	18 (2.72)
100	CPM	423 (54.16)	AITC	223 (28.55)	200 (25.61)	BJP	119 (15.24)	16 (2.05)
101	AITC	438 (51.11)	CPM	316 (36.87)	122 (14.24)	BJP	67 (7.82)	36 (4.2)
102	AITC	294 (61.76)	CPM	123 (25.84)	171 (35.92)	BJP	43 (9.03)	16 (3.36)
103	AITC	407 (47.6)	CPM	387 (45.26)	20 (2.34)	BJP	40 (4.68)	21 (2.46)
104	CPM	320 (53.24)	AITC	253 (42.1)	67 (11.14)	BJP	15 (2.5)	13 (2.16)
105	CPM	239 (43.53)	AITC	228 (41.53)	11 (2)	BJP	65 (11.84)	17 (3.1)
106	CPM	285 (52.49)	AITC	199 (36.65)	86 (15.84)	BJP	37 (6.81)	22 (4.05)
107	AITC	367 (58.72)	CPM	208 (33.28)	159 (25.44)	BJP	31 (4.96)	19 (3.04)
108	CPM	440 (54.39)	AITC	330 (40.79)	110 (13.6)	BSP	11 (1.36)	28 (3.46)
109	CPM	435 (50.29)	AITC	309 (35.72)	126 (14.57)	BJP	80 (9.25)	41 (4.74)
110	CPM	217 (49.43)	AITC	128 (29.16)	89 (20.27)	BJP	63 (14.35)	31 (7.06)
111	AITC	365 (47.28)	CPM	348 (45.08)	17 (2.2)	BJP	44 (5.7)	15 (1.94)

Contd....

## Socio-Economic Amenities - Rural

### Access to Education Facilities

Particulars	Number of Villages (% of Population)				
	Available	Not Available	If Not Available (Distance of Nearest Facility)		
			A	B	C
Govt. Primary School	198 (97)	32 (3)	0 (0)	0 (0)	0 (0)
Private Primary School	6 (4)	224 (96)	0 (0)	0 (0)	0 (0)
Govt. Middle School	58 (46)	172 (54)	117 (39)	35 (10)	3 (1)
Private Middle School	1 (1)	229 (99)	7 (2)	0 (0)	0 (0)
Govt. Secondary School	31 (31)	199 (69)	145 (52)	43 (14)	4 (2)
Private Secondary School	0 (0)	230 (100)	2 (0)	0 (0)	0 (0)
Govt. Senior Secondary School	23 (23)	207 (77)	143 (58)	50 (16)	8 (2)
Private Senior Secondary School	0 (0)	230 (100)	0 (0)	0 (0)	0 (0)
Govt. Arts and Science Degree College	1 (4)	229 (96)	23 (11)	94 (40)	105 (40)
Private Arts and Science Degree College	0 (0)	230 (100)	1 (0)	0 (0)	0 (0)
Govt. Engineering College	0 (0)	230 (100)	2 (1)	5 (2)	152 (60)
Private Engineering College	0 (0)	230 (100)	0 (0)	0 (0)	60 (31)
Govt. Medicine College	0 (0)	230 (100)	0 (0)	0 (0)	212 (92)
Private Medicine College	0 (0)	230 (100)	0 (0)	0 (0)	4 (2)
Govt. Management Institute	0 (0)	230 (100)	0 (0)	0 (0)	77 (30)
Private Management Institute	0 (0)	230 (100)	0 (0)	0 (0)	133 (58)
Govt. Polytechnic	0 (0)	230 (100)	1 (0)	1 (0)	213 (92)
Private Polytechnic	0 (0)	230 (100)	0 (0)	0 (0)	4 (1)
Govt. Vocational Training School/ITI	3 (3)	227 (97)	54 (20)	30 (12)	110 (43)
Private Vocational Training School/ITI	0 (0)	230 (100)	0 (0)	0 (0)	17 (13)
Govt. Non Formal Training Centre	11 (3)	219 (97)	9 (2)	2 (2)	23 (9)
Private Non Formal Training Centre	0 (0)	230 (100)	3 (1)	5 (1)	10 (4)
Govt. School For Disabled	1 (1)	229 (99)	1 (0)	1 (0)	113 (46)
Private School For Disabled	0 (0)	230 (100)	1 (0)	0 (0)	47 (23)
Government Others	4 (5)	226 (95)	0 (0)	0 (0)	0 (0)
Private Others	0 (0)	230 (100)	0 (0)	0 (0)	0 (0)

Note : Distance A : Less than 5 km; B : Between 5-10 km; C : 10+ km.; Source : Data Analysis is based on 2011 Census.

## DISCLAIMER

The Terms of Use and Disclaimer of Datanet India Private Limited (hereinafter referred to as "Datanet") for use of this analysis report of **Sonamukhi Assembly Constituency (Sonamukhi Vidhan Sabha)** :-

1. **Assembly Factbook™** is a Registered Trade Mark owned by Datanet.
2. All the maps are sketched and graphical representation only and have not been drawn to the scale and also not to represent the actual geographical area or boundary of the unit.
3. The data for the aforesaid analysis is based on authentic sources and has been culled from the various publications of Census, CSO and NSSO for district and block level data, various central and state government departments, Central & State Elections Commissions and the concerned Returning Officers' releases, Electoral Rolls, Election results and allied publications, internal assessment, surveys, estimates and analysis. Therefore, certain adjustment of data at micro level may have been done to arrive closer to the macro data.
4. Data have been provided on an "As Is" and "As AVAILABLE" basis
5. The colours shown in the maps or diagram and charts of a particular party, alliance or AC are indicative and do not represent them.
6. This publication which includes maps, sheets, graphs and data would be the property under copyright of Datanet only. The user may use these for its internal study, analysis and research purposes. It's public display, re-selling or any commercial uses by the user are not allowed.
7. Datanet has taken due care and caution in compilation and processing of data and allied information, but does not guarantee the accuracy, adequacy or completeness of any information/analysis and will be not responsible for any errors or omissions or for the results obtained from the use of such information/analysis.
8. All the contents for the publication have been culled from various authentic sources and Datanet reasonably believes such sources to be reliable, but does not make any representations, express or implied as to the accuracy or fitness of use of such information. The information or contents of the information/analysis do not constitute advice and should not be relied upon in making (or refraining from making) any decision. Any reliance placed upon the information provided by Datanet is the sole responsibility and strictly at the user's risk.
9. In no event will Datanet be liable for any damages (including, without limitation, damages for loss of business projects, or loss of profits) arising in contract, tort or otherwise from the use of or inability to use any of its contents, or from any action taken (or refrained from being taken) as a result of using the analysis or any of its contents. Datanet its directors, owners, editors, officials, employees, distributor and agents or any associate will not be liable for any errors in the information contained or any consequences arising from the use of the contents of the provided information/analysis.
10. If any provision of these terms and conditions is held invalid or illegal or unenforceable for any reason by any court of competent jurisdiction, such provision shall be severed and the remainder of provisions of the terms and conditions shall continue in full force and effect as if the Term of Use had been executed with the invalid, illegal or unenforceable provision eliminated.
11. If there are any discrepancies in the information provided, please bring it to attention of Datanet for suitable rectification measures.



**Buy Online This Complete Book At**  
**Datanet India eBooks Store**

[www.indiastatpublications.com](http://www.indiastatpublications.com)

or go directly at

[http://www.indiastatpublications.com/  
Assembly\\_factbook/West\\_Bengal/Bishnupur/ Sonamukhi](http://www.indiastatpublications.com/Assembly_factbook/West_Bengal/Bishnupur/Sonamukhi)

 **indiaSTAT**elections

ISBN : 978-93-5293-815-5



9 789352 938155