



West Bengal

Assembly Factbook™

Ausgram Assembly Constituency



Key Electoral Data of Ausgram
Assembly Constituency (Vidhan Sabha)

West Bengal
Assembly FactbookTM
Ausgram Assembly Constituency



Ausgram Vidhan Sabha

Editor & Director

Dr. R.K. Thukral

Research Editor

Dr. Shafeeq Rahman

Compiled, Researched and Published by Datanet India Pvt. Ltd.

D-100, 1st Floor,

Okhla Industrial Area, Phase-I,
New Delhi- 110020.

Ph.: 91-11- 43580781-84

Email : support@indiaatpublications.com

Website : www.indiastatelections.com

Online Book Store :

www.indiaatpublications.com

Report No. : AFB/WB-273-0125

ISBN : 978-93-5293-564-2

First Edition : January, 2018

Eighth Updated Edition : January, 2025

Price : Rs. 11500/-

US\$ 310

© Datanet India Pvt. Ltd.

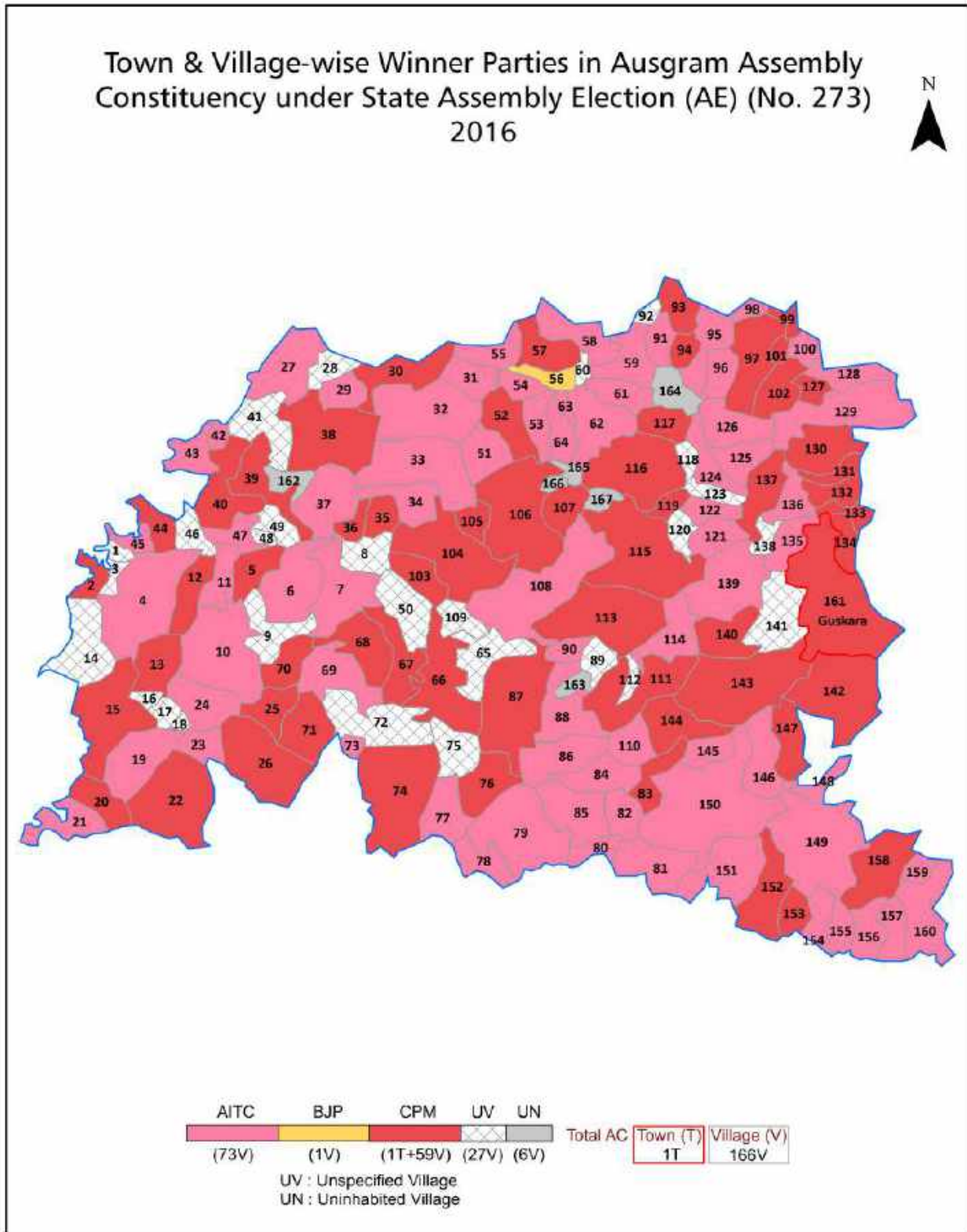
All rights reserved. No part of this book may be reproduced, stored in a retrieval system or transmitted in any form or by any means, mechanical photocopying, photographing, scanning, recording or otherwise without the prior written permission of the publisher. Please refer to Disclaimer at page no. 176 for the use of this publication.

Printed in India

Contents

No.	Particulars	Page No.
	Introduction	
1	Assembly Constituency - (Vidhan Sabha) at a Glance Features of Assembly as per Delimitation Commission of India (2008)	1-2
	Location and Political Maps	
2	Location Map Boundaries of Assembly Constituency - (Vidhan Sabha) in District Boundaries of Assembly Constituency under Parliamentary Constituency - (Lok Sabha) Town & Village-wise Winner Parties- 2024, 2021, 2019, 2016, 2014, 2011 and 2009	3-10
	Administrative Setup (2011)	
3	District Sub-district Towns Villages Inhabited Villages Uninhabited Villages Village Panchayat Intermediate Panchayat	11-19
	Demographics (2011)	
4	Population Households Rural/Urban Population Towns and Villages by Population Size Sex Ratio (Total & 0-6 Years) Religious Population Social Population Literacy Rate	20-21
	Electoral Features	
5	Important Dates of Last Elections Held Electors by Gender Service Electors Voters Voters Turnout Polling Stations & Average Number of Electors per Polling Station Electors by Age Group Present Elected Representatives	22-27
	Historical Summary Election Results	
6	Vote Share of Major Parties Winning Margin (Number & Percentage) Polarity of Parties Summary Result of Assembly Segment of Parliamentary Elections 2024, 2019, 2014, 2009, 2004 and 1999 Summary Result of Assembly Elections 2021, 2016, 2011, 2006, 2001, 1996, 1991, 1987, 1982, 1977, 1972, 1971, 1969, 1967, 1962, 1957 and 1952	28-53
	Polling Station Level Election Results	
7	Name and Number of Polling Station 2024, 2021, 2019, 2016, 2014, 2011 and 2009 Polling Station-wise Electors, Voters & Voters Turnout 2024, 2021, 2019, 2016, 2014, 2011 and 2009 Polling Station wise Elections Results 2024, 2021, 2019, 2016, 2014, 2011 and 2009	54-157
	Share of Assembly Constituency	
8	Share of Assembly Constituency - (Vidhan Sabha) in State, District and Parliamentary Constituency - (Lok Sabha)	158
	Socio-Economic Amenities (2011)	
9	Access to Administrative Units Agricultural, Manufacturing and Industrial Commodities Demographic Indicators Education Health & Manpower Drinking Water Supply Sanitation Entertainment and Recreations Infrastructure Power Food Allocation Distribution and Marketing of Agriculture Commodities Infrastructure Transport and Road Infrastructure Communication Banking and Financial Services Land Use Irrigation Source	160-173
10	Abbreviation & Sources	174-175
11	Disclaimer	176

Location & Political Map



Administrative Setup

List of Village Panchayat & Intermediate Panchayat (Block) Name - 2011

Village Name	Village Panchayat Name	Intermediate Panchayat Name
Abhirampur	Eral	Ausgram - II
Aduria	Amarpur	Ausgram - II
Akulia	Amarpur	Ausgram - II
Alefnagar	Ausgram	Ausgram - I
Aligram	Guskara-II	Ausgram - I
Alutia (P)	Dignagar-II	Ausgram - I
Amarpur	Amarpur	Ausgram - II
Amrargar	Valki	Ausgram - II
Aogram	Vedia	Ausgram - II
Arjuri	Debshala	Ausgram - II
Asinda	Bilwagram	Ausgram - I
Ausgram	Ausgram	Ausgram - I
Babuisol	Valki	Ausgram - II
Baburbandh	Berenda	Ausgram - I
Bagbati	Vedia	Ausgram - II
Bahadurpur	Eral	Ausgram - II
Bahamanpur	Ausgram	Ausgram - I
Baksibad Pogram	Vedia	Ausgram - II
Balarambati	Debshala	Ausgram - II
Balarampur	Kota	Ausgram - II
Ban Nabagram	Ausgram	Ausgram - I
Banktara	Ramnagar	Ausgram - II
Bankul	Vedia	Ausgram - II
Bara	Bilwagram	Ausgram - I
Bara Chatra	Ausgram	Ausgram - I
Baradoba	Debshala	Ausgram - II
Batagram	Ukta	Ausgram - I
Belari	Bilwagram	Ausgram - I
Belgram	Bilwagram	Ausgram - I

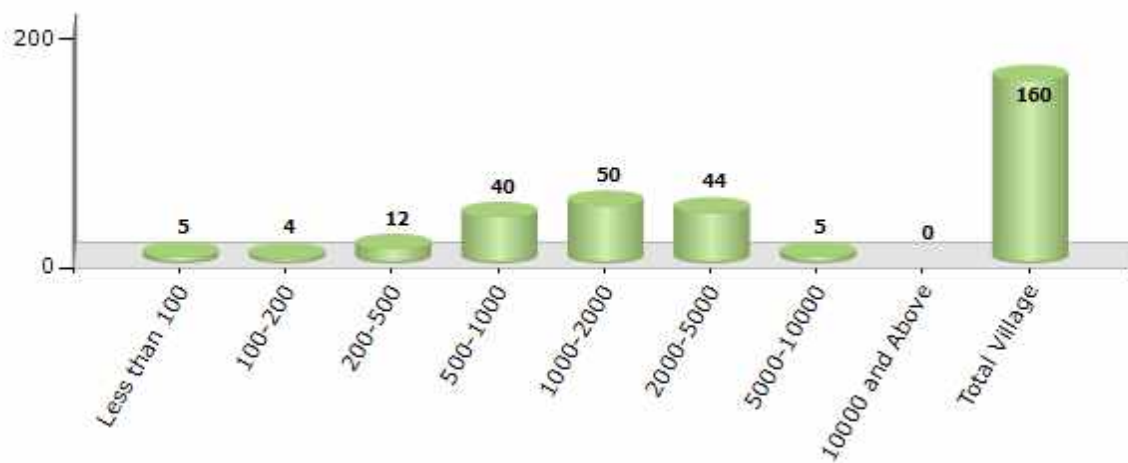
Contd....

Demographics

Number of Villages by Population Size - 2011

Less than 100	100-200	200-500	500-1000	1000-2000	2000-5000	5000-10000	10000 and Above	Total Village
5	4	12	40	50	44	5	0	160

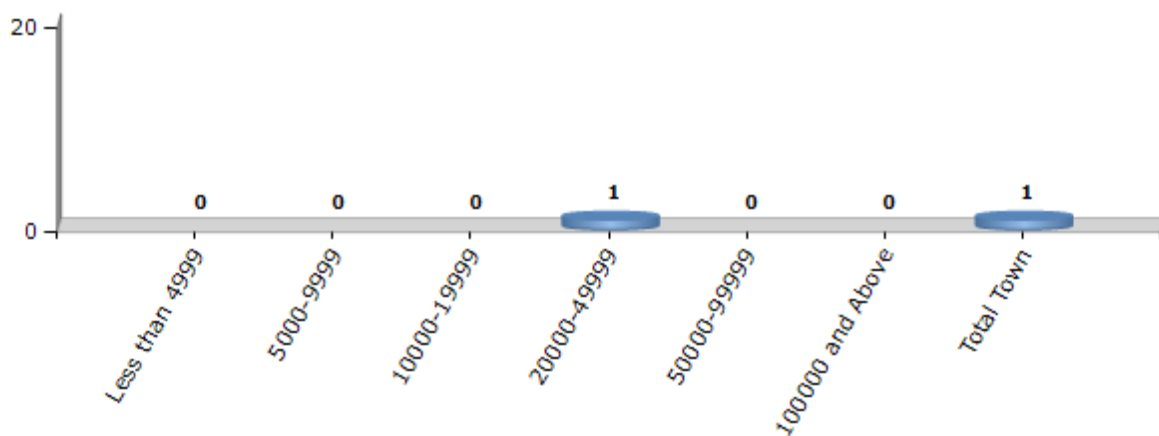
Number of Villages by Population Size - 2011



Number of Towns by Population Size - 2011

Less than 4999	5000-9999	10000-19999	20000-49999	50000-99999	100000 and Above	Total Town
0	0	0	1	0	0	1

Number of Towns by Population Size - 2011

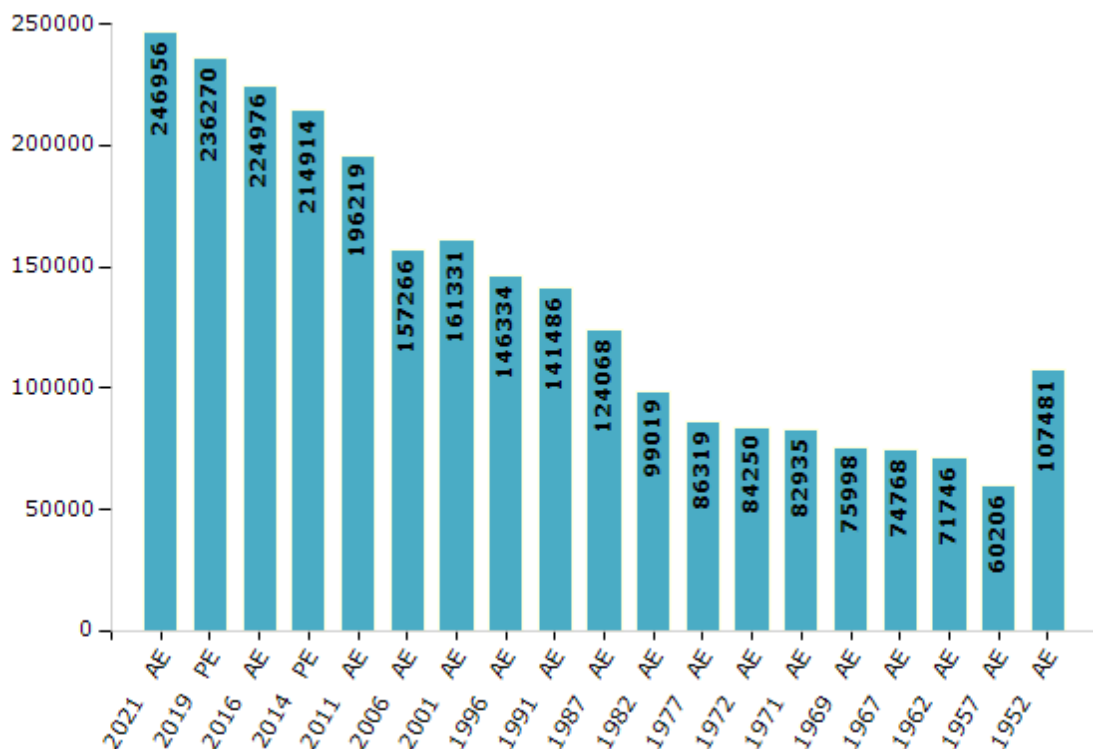


Electoral Features

Electors by Male & Female

Year	Male	Female	Others	Total	Year	Male	Female	Others	Total
2021 AE	124808	122145	3	246956	1991 AE	73867	67619	-	141486
2019 PE	120090	116179	1	236270	1987 AE	66211	57857	-	124068
2016 AE	115186	109790	0	224976	1982 AE	54332	44687	-	99019
2014 PE	111189	103722	3	214914	1977 AE	43652	42667	-	86319
2011 AE	102341	93878	0	196219	1972 AE	43220	41030	-	84250
2009 PE	-	-	-	-	1971 AE	42035	40900	-	82935
2006 AE	79470	77796	-	157266	1969 AE	37560	38438	-	75998
2004 PE	-	-	-	-	1967 AE	-	-	-	74768
2001 AE	79898	81433	-	161331	1962 AE	-	-	-	71746
1999 PE	-	-	-	-	1957 AE	-	-	-	60206
1996 AE	74329	72005	-	146334	1952 AE	-	-	-	107481

Number of Electors



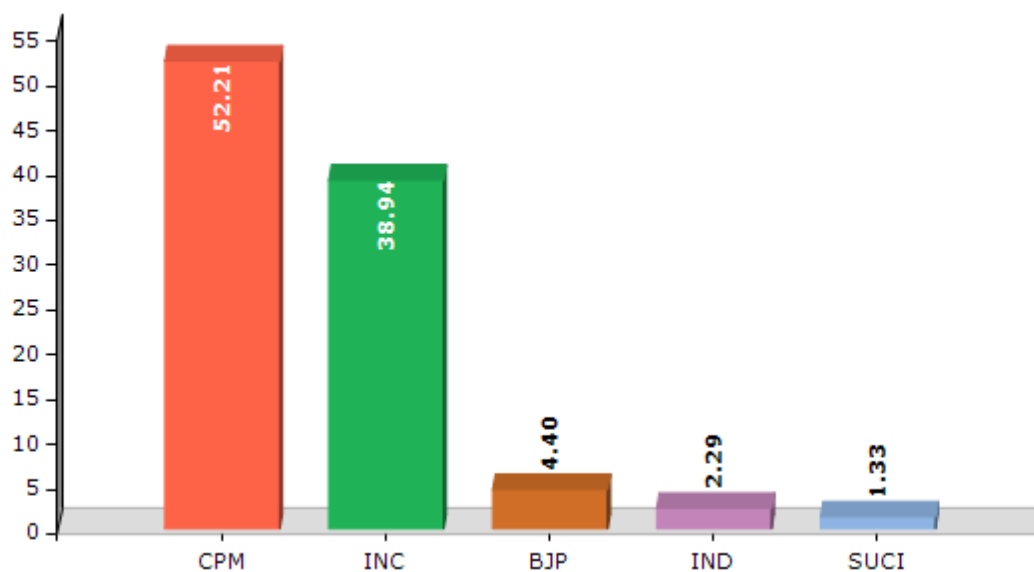
Note : AE : Assembly Election, PE : Assembly Segment of Parliamentary Election

Historical Summary Election Results

Summary Result of Assembly Election - 2011

Candidate Name	Party	Votes	Votes %
Basudev Mete	CPM	90863	52.21
Chanchal Kumar Mondal	INC	67767	38.94
Santi Karmakar	BJP	7663	4.4
Nihar Kumar Hazra	IND	3989	2.29
Manasa Mate	SUCI	2321	1.33
Bireswar Maji	JDP	1445	0.83

Votes Percentage of Top Parties - 2011



Polling Station Level Election Results

Number and Name of Polling Stations (PS) (2016)

Number of Polling Stations	Name of Polling Stations	Number of Polling Stations	Name of Polling Stations
1	Kalikapur Iswar Rakhil Das Smiriti F.P. School	22	Kurul G.S F.P. School
2	Akulia F.P. School	23	Maliara Dak Bunglaw
3	Harishpur F.P.School	24	Pubar Anchalik High Madarasa (R-1)
4	Bhuenra F.P. School (R-1)	25	Pubar Anchalik High Madarasa (R-2)
5	Bhuenra F.P. School (R-2)	26	Pubarpati Kamalpur F.P. School (R-1)
6	Belemath F.P. School	27	Pubarpati Kamalpur F.P. School (R-2)
7	Bishnupur F.P. School (R-1)	28	Panduk F.P. School (R-1)
8	Bishnupur F.P. School (R-2)	29	Panduk F.P. School (R-2)
9	Genrai F.P. School (R-1)	30	Chhoragram F.P. School
10	Genrai F.P. School (R-2)	31	Chhora F.P. School (R-1)
11	Genrai High School	32	Chhora M.S.K (R-1)
12	Hedogora F.P. School	33	Chhora F.P. School (R-2)
13	Jalikandar F.P.School	34	Chhora M.S.K (R-2)
14	Dibakar High.School (R-1)	35	Dhankora Jr. Basik School
15	Dibakar High.School (R-2)	36	Dangapara F.P. School
16	Amarpur F.P School	37	Patharkuchi F.P. School
17	Majuria F.P. School	38	Pallishri F.P. School
18	Srichandrapur Fp School	39	Nowapara F.P. School
19	Pubar Panduk Dinanathpur High School	40	Goswamikhanda Mallikpur F.P. School
20	Khatnagar F.P. School (R-1)	41	Khordadariapur F.P. School
21	Hatmadhabpur Ssk (R-1)	42	Ramnagar High School

Contd....

Polling Station Level Election Results

Polling Station-wise Votes Secured by Overall Top Five Parties in Ausgram Assembly in Assembly Election (AE) under Bolpur Parliamentary Constituency in West Bengal (2016)

Number of Polling Station	Winner - Abhedananda Thander (AITC)	Runner-up - Basudev Mete (CPM)	3rd - Sanatan Maji (BJP)	4th - Kalpana Ankure (IND)	5th - Manasa Mete (SUCI)	NOTA	Other	Total Votes Secured
36	284	349	94	8	5	11	0	751
37	391	360	163	15	6	16	0	951
38	462	267	61	3	4	4	0	801
39	333	289	29	5	4	4	0	664
40	404	453	44	4	3	8	0	916
41	451	304	18	2	5	10	0	790
42	461	224	115	4	5	16	0	825
43	450	292	34	6	1	7	0	790
44	234	150	15	4	2	3	0	408
45	340	335	12	3	3	9	0	702
46	359	339	37	5	8	14	0	762
47	353	441	170	15	5	16	0	1000
48	254	287	25	5	1	13	0	585
49	494	297	76	3	4	13	0	887
50	383	392	25	4	7	15	0	826
51	407	217	12	6	4	7	0	653
52	398	359	23	15	4	23	0	822
53	286	397	45	16	6	28	0	778
54	574	311	70	14	5	20	0	994
55	354	551	67	11	7	19	0	1009
56	406	462	72	15	12	16	0	983
57	296	302	121	6	4	9	0	738
58	224	153	59	4	4	9	0	453
59	347	395	123	6	12	27	0	910
60	246	140	28	3	4	12	0	433
61	225	350	70	6	8	5	0	664
62	400	441	19	6	2	11	0	879
63	311	190	40	3	6	10	0	560
64	307	240	7	5	3	5	0	567
65	209	426	41	10	5	17	0	708
66	418	382	99	10	16	23	0	948
67	258	371	48	11	8	19	0	715
68	159	177	46	6	4	5	0	397
69	265	316	175	8	4	15	0	783
70	356	228	30	12	16	22	0	664

Contd....

Polling Station Level Election Results

Winner, Runner-up and 3rd Party Position & Winning Margin According to Polling Stations in Ausgram Assembly in Assembly Election (AE) under Bolpur Parliamentary Constituency in West Bengal (2016)

Polling Station Number	Winner Party	Winner Votes (%)	Runner-up Party	Runner-up Votes (%)	Winning Margin Votes (%)	Third Party	Third Party Votes (%)	Other Votes (%)
75	AITC	427 (49.36)	CPM	360 (41.62)	67 (7.74)	BJP	42 (4.86)	36 (4.16)
76	CPM	363 (46.48)	AITC	296 (37.9)	67 (8.58)	BJP	83 (10.63)	39 (4.99)
77	CPM	219 (55.03)	AITC	128 (32.16)	91 (22.87)	BJP	42 (10.55)	9 (2.26)
78	CPM	422 (46.58)	AITC	371 (40.95)	51 (5.63)	BJP	65 (7.17)	48 (5.3)
79	CPM	486 (48.7)	AITC	422 (42.28)	64 (6.42)	BJP	43 (4.31)	47 (4.71)
80	CPM	412 (47.85)	AITC	334 (38.79)	78 (9.06)	SUCI	66 (7.67)	49 (5.69)
81	CPM	617 (53.98)	AITC	472 (41.29)	145 (12.69)	BJP	26 (2.27)	28 (2.45)
82	AITC	356 (58.75)	CPM	209 (34.49)	147 (24.26)	BJP	22 (3.63)	19 (3.14)
83	AITC	496 (69.08)	CPM	180 (25.07)	316 (44.01)	BJP	16 (2.23)	26 (3.62)
84	AITC	252 (48.55)	CPM	212 (40.85)	40 (7.7)	BJP	24 (4.62)	31 (5.97)
85	AITC	427 (54.67)	CPM	296 (37.9)	131 (16.77)	BJP	25 (3.2)	33 (4.23)
86	AITC	408 (49.51)	CPM	269 (32.65)	139 (16.86)	BJP	95 (11.53)	52 (6.31)
87	AITC	254 (48.38)	CPM	247 (47.05)	7 (1.33)	BJP	11 (2.1)	13 (2.48)
88	CPM	417 (55.38)	AITC	236 (31.34)	181 (24.04)	BJP	45 (5.98)	55 (7.3)
89	AITC	471 (54.7)	CPM	315 (36.59)	156 (18.11)	BJP	24 (2.79)	51 (5.92)
90	AITC	161 (48.79)	CPM	145 (43.94)	16 (4.85)	BJP	12 (3.64)	12 (3.64)
91	AITC	442 (46.43)	CPM	442 (46.43)	0 (0)	BJP	25 (2.63)	43 (4.52)
92	AITC	230 (41)	CPM	208 (37.08)	22 (3.92)	BJP	92 (16.4)	31 (5.53)
93	AITC	386 (51.6)	CPM	275 (36.76)	111 (14.84)	BJP	56 (7.49)	31 (4.14)
94	AITC	409 (47.28)	CPM	366 (42.31)	43 (4.97)	BJP	71 (8.21)	19 (2.2)
95	AITC	549 (51.6)	CPM	407 (38.25)	142 (13.35)	BJP	80 (7.52)	28 (2.63)
96	CPM	523 (44.93)	AITC	479 (41.15)	44 (3.78)	BJP	105 (9.02)	57 (4.9)
97	CPM	438 (55.44)	AITC	287 (36.33)	151 (19.11)	BJP	36 (4.56)	29 (3.67)
98	AITC	330 (46.48)	CPM	324 (45.63)	6 (0.85)	BJP	17 (2.39)	39 (5.49)
99	CPM	455 (60.67)	AITC	241 (32.13)	214 (28.54)	BJP	37 (4.93)	17 (2.27)
100	CPM	531 (52.89)	AITC	344 (34.26)	187 (18.63)	BJP	97 (9.66)	32 (3.19)
101	CPM	310 (47.84)	AITC	281 (43.36)	29 (4.48)	BJP	50 (7.72)	7 (1.08)
102	CPM	474 (51.13)	AITC	376 (40.56)	98 (10.57)	BJP	38 (4.1)	39 (4.21)
103	CPM	245 (53.61)	AITC	147 (32.17)	98 (21.44)	BJP	43 (9.41)	22 (4.81)
104	AITC	277 (51.49)	CPM	206 (38.29)	71 (13.2)	BJP	31 (5.76)	24 (4.46)
105	AITC	613 (64.39)	CPM	260 (27.31)	353 (37.08)	BJP	31 (3.26)	48 (5.04)
106	CPM	352 (49.93)	AITC	222 (31.49)	130 (18.44)	BJP	108 (15.32)	23 (3.26)
107	CPM	300 (55.15)	AITC	195 (35.85)	105 (19.3)	BJP	31 (5.7)	18 (3.31)
108	CPM	256 (43.61)	AITC	242 (41.23)	14 (2.38)	BJP	50 (8.52)	39 (6.64)
109	CPM	364 (44.61)	AITC	337 (41.3)	27 (3.31)	BJP	77 (9.44)	38 (4.66)
110	CPM	358 (44.09)	AITC	338 (41.63)	20 (2.46)	BJP	71 (8.74)	45 (5.54)
111	CPM	517 (82.19)	AITC	76 (12.08)	441 (70.11)	BJP	20 (3.18)	16 (2.54)

Contd....

Socio-Economic Amenities - Rural

Access to Education Facilities

Particulars	Number of Villages (% of Population)				
	Available	Not Available	If Not Available (Distance of Nearest Facility)		
			A	B	C
Govt. Primary School	155 (100)	5 (0)	0 (0)	0 (0)	0 (0)
Private Primary School	3 (4)	157 (96)	0 (0)	0 (0)	0 (0)
Govt. Middle School	57 (57)	103 (43)	55 (24)	8 (2)	1 (0)
Private Middle School	1 (1)	159 (99)	4 (1)	1 (0)	0 (0)
Govt. Secondary School	40 (45)	120 (55)	67 (29)	16 (7)	0 (0)
Private Secondary School	0 (0)	160 (100)	2 (1)	3 (0)	0 (0)
Govt. Senior Secondary School	17 (23)	143 (77)	56 (31)	39 (19)	1 (0)
Private Senior Secondary School	0 (0)	160 (100)	1 (1)	1 (0)	3 (0)
Govt. Arts and Science Degree College	1 (1)	159 (99)	6 (5)	35 (26)	63 (36)
Private Arts and Science Degree College	0 (0)	160 (100)	0 (0)	0 (0)	7 (3)
Govt. Engineering College	1 (1)	159 (99)	5 (2)	7 (4)	46 (31)
Private Engineering College	0 (0)	160 (100)	0 (0)	10 (7)	42 (22)
Govt. Medicine College	0 (0)	160 (100)	3 (0)	0 (0)	81 (52)
Private Medicine College	0 (0)	160 (100)	1 (0)	2 (1)	9 (5)
Govt. Management Institute	0 (0)	160 (100)	0 (0)	0 (0)	28 (21)
Private Management Institute	0 (0)	160 (100)	3 (1)	7 (6)	68 (36)
Govt. Polytechnic	0 (0)	160 (100)	2 (0)	0 (0)	62 (42)
Private Polytechnic	1 (2)	159 (98)	4 (2)	8 (4)	29 (15)
Govt. Vocational Training School/ITI	2 (2)	158 (98)	4 (1)	7 (5)	80 (49)
Private Vocational Training School/ITI	0 (0)	160 (100)	1 (1)	2 (3)	12 (6)
Govt. Non Formal Training Centre	2 (3)	158 (97)	4 (3)	1 (1)	34 (19)
Private Non Formal Training Centre	0 (0)	160 (100)	0 (0)	0 (0)	11 (3)
Govt. School For Disabled	2 (2)	158 (98)	3 (2)	3 (3)	39 (21)
Private School For Disabled	0 (0)	160 (100)	0 (0)	0 (0)	13 (7)
Government Others	3 (1)	157 (99)	0 (0)	0 (0)	0 (0)
Private Others	0 (0)	160 (100)	0 (0)	0 (0)	0 (0)

Note : Distance A : Less than 5 km; B : Between 5-10 km; C : 10+ km.; Source : Data Analysis is based on 2011 Census.

DISCLAIMER

The Terms of Use and Disclaimer of Datanet India Private Limited (hereinafter referred to as "Datanet") for use of this analysis report of **Ausgram Assembly Constituency (Ausgram Vidhan Sabha)** :-

1. **Assembly Factbook™** is a Registered Trade Mark owned by Datanet.
2. All the maps are sketched and graphical representation only and have not been drawn to the scale and also not to represent the actual geographical area or boundary of the unit.
3. The data for the aforesaid analysis is based on authentic sources and has been culled from the various publications of Census, CSO and NSSO for district and block level data, various central and state government departments, Central & State Elections Commissions and the concerned Returning Officers' releases, Electoral Rolls, Election results and allied publications, internal assessment, surveys, estimates and analysis. Therefore, certain adjustment of data at micro level may have been done to arrive closer to the macro data.
4. Data have been provided on an "As Is" and "As AVAILABLE" basis
5. The colours shown in the maps or diagram and charts of a particular party, alliance or AC are indicative and do not represent them.
6. This publication which includes maps, sheets, graphs and data would be the property under copyright of Datanet only. The user may use these for its internal study, analysis and research purposes. It's public display, re-selling or any commercial uses by the user are not allowed.
7. Datanet has taken due care and caution in compilation and processing of data and allied information, but does not guarantee the accuracy, adequacy or completeness of any information/analysis and will be not responsible for any errors or omissions or for the results obtained from the use of such information/analysis.
8. All the contents for the publication have been culled from various authentic sources and Datanet reasonably believes such sources to be reliable, but does not make any representations, express or implied as to the accuracy or fitness of use of such information. The information or contents of the information/analysis do not constitute advice and should not be relied upon in making (or refraining from making) any decision. Any reliance placed upon the information provided by Datanet is the sole responsibility and strictly at the user's risk.
9. In no event will Datanet be liable for any damages (including, without limitation, damages for loss of business projects, or loss of profits) arising in contract, tort or otherwise from the use of or inability to use any of its contents, or from any action taken (or refrained from being taken) as a result of using the analysis or any of its contents. Datanet its directors, owners, editors, officials, employees, distributor and agents or any associate will not be liable for any errors in the information contained or any consequences arising from the use of the contents of the provided information/analysis.
10. If any provision of these terms and conditions is held invalid or illegal or unenforceable for any reason by any court of competent jurisdiction, such provision shall be severed and the remainder of provisions of the terms and conditions shall continue in full force and effect as if the Term of Use had been executed with the invalid, illegal or unenforceable provision eliminated.
11. If there are any discrepancies in the information provided, please bring it to attention of Datanet for suitable rectification measures.

**Buy Online This Complete Book At
Datanet India eBooks Store**

www.indiastatpublications.com

or go directly at

[http://www.indiastatpublications.com/
Assembly_factbook/West_Bengal/Bolpur/Ausgram](http://www.indiastatpublications.com/Assembly_factbook/West_Bengal/Bolpur/Ausgram)

 **india**stat**elections**

ISBN : 978-93-5293-564-2

