



West Bengal

Assembly Factbook™

Bolpur Assembly Constituency



Key Electoral Data of Bolpur
Assembly Constituency (Vidhan Sabha)

West Bengal

Assembly Factbook™

Bolpur Assembly Constituency



Bolpur Vidhan Sabha

Editor & Director

Dr. R.K. Thukral

Research Editor

Dr. Shafeeq Rahman

**Compiled, Researched and Published by
Datanet India Pvt. Ltd.**

D-100, 1st Floor,

Okhla Industrial Area, Phase-I,
New Delhi- 110020.

Ph.: 91-11- 43580781-84

Email : support@indiastatpublications.com

Website : www.indiastatelections.com

Online Book Store :

www.indiastatpublications.com

Report No. : AFB/WB-286-0123

ISBN : 978-93-5293-605-2

First Edition : January, 2018

Sixth Updated Edition : January, 2023

Price : Rs. 11500/-

US\$ 310

© Datanet India Pvt. Ltd.

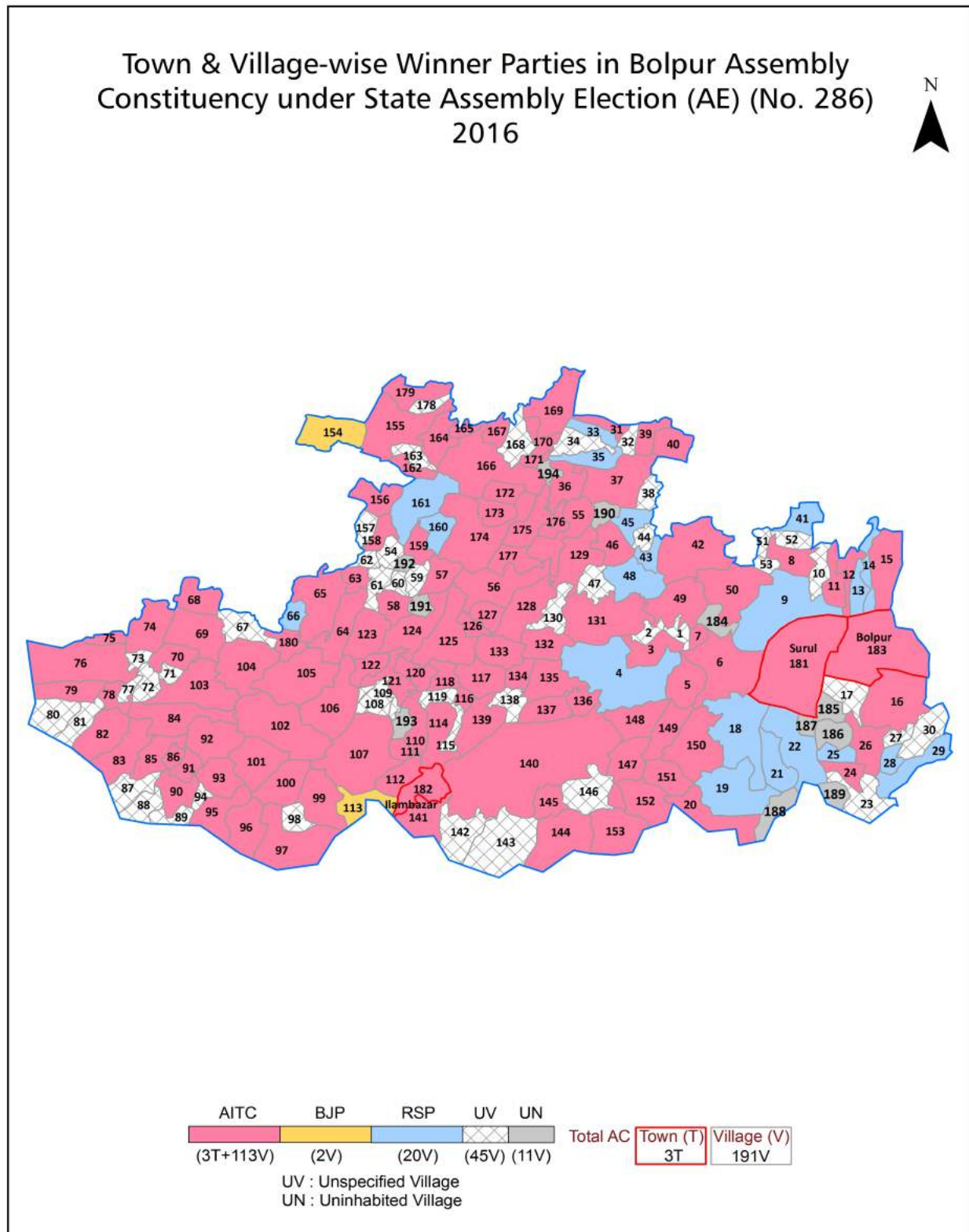
All rights reserved. No part of this book may be reproduced, stored in a retrieval system or transmitted in any form or by any means, mechanical photocopying, photographing, scanning, recording or otherwise without the prior written permission of the publisher. Please refer to Disclaimer at page no. 180 for the use of this publication.

Printed in India

Contents

No.	Particulars	Page No.
	Introduction	
1	Assembly Constituency - (Vidhan Sabha) at a Glance Features of Assembly as per Delimitation Commission of India (2008)	1-2
	Location and Political Maps	
2	Location Map Boundaries of Assembly Constituency - (Vidhan Sabha) in District Boundaries of Assembly Constituency under Parliamentary Constituency - (Lok Sabha) Town & Village-wise Winner Parties- 2021, 2019, 2016, 2014, 2011 and 2009	3-10
	Administrative Setup (2011)	
3	District Sub-district Towns Villages Inhabited Villages Uninhabited Villages Village Panchayat Intermediate Panchayat	11-21
	Demographics (2011)	
4	Population Households Rural/Urban Population Towns and Villages by Population Size Sex Ratio (Total & 0-6 Years) Religious Population Social Population Literacy Rate	22-23
	Electoral Features	
5	Important Dates of Last Elections Held Electors by Gender Service Electors Voters Voters Turnout Polling Stations & Average Number of Electors per Polling Station Electors by Age Group Present Elected Representatives	24-29
	Historical Summary Election Results	
6	Vote Share of Major Parties Winning Margin (Number & Percentage) Polarity of Parties Summary Result of Assembly Segment of Parliamentary Elections 2019, 2014, 2009, 2004 and 1999 Summary Result of Assembly Elections 2021, 2016, 2011, 2006, 2001, 1996, 1991, 1987, 1982, 1977, 1972, 1971, 1969, 1967, 1962, 1957 and 1952	30-55
	Polling Station Level Election Results	
7	Name and Number of Polling Station 2021, 2019, 2016, 2014, 2011 and 2009 Polling Station-wise Electors, Voters & Voters Turnout 2021, 2019, 2016, 2014, 2011 and 2009 Polling Station wise Elections Results 2021, 2019, 2016, 2014, 2011 and 2009	56-161
	Share of Assembly Constituency	
8	Share of Assembly Constituency - (Vidhan Sabha) in State, District and Parliamentary Constituency - (Lok Sabha)	162
	Socio-Economic Amenities (2011)	
9	Access to Administrative Units Agricultural, Manufacturing and Industrial Commodities Demographic Indicators Education Health & Manpower Drinking Water Supply Sanitation Entertainment and Recreations Infrastructure Power Food Allocation Distribution and Marketing of Agriculture Commodities Infrastructure Transport and Road Infrastructure Communication Banking and Financial Services Land Use Irrigation Source	164-177
10	Abbreviation & Sources	178-179
11	Disclaimer	180

Location & Political Map



Administrative Setup

List of Village Panchayat & Intermediate Panchayat (Block) Name - 2011

Village Name	Village Panchayat Name	Intermediate Panchayat Name
Achhaipara	Belati	Illambazar
Akamba	Joydev-Kenduli	Illambazar
Amgare	Sattore	Bolpur Sriniketan
Amladihi	Mongoldihi	Illambazar
Anaipur	Batikor	Illambazar
Asdullapur	Sattore	Bolpur Sriniketan
Balarpur	Joydev-Kenduli	Illambazar
Ballabhpur	Ruppur	Bolpur Sriniketan
Balta	Batikor	Illambazar
Bandhgora (P)	Raipur-Supur	Bolpur Sriniketan
Baral	Sattore	Bolpur Sriniketan
Baranabagram	Sirsha	Illambazar
Baruipur	Illambazar	Illambazar
Baruipur Mehediganja	Illambazar	Illambazar
Batikor	Batikor	Illambazar
Bayradihi	Ruppur	Bolpur Sriniketan
Belo	Nanasole	Illambazar
Belui	Sattore	Bolpur Sriniketan
Benuria	Ruppur	Bolpur Sriniketan
Bhabanipur	Sirsha	Illambazar
Bharatpur	Ghurisha	Illambazar
Bheramari	Sattore	Bolpur Sriniketan
Bhubanaswer	Joydev-Kenduli	Illambazar
Bilati	Belati	Illambazar
Billwamangal Beluri	Sirsha	Illambazar
Binodpur	Ruppur	Bolpur Sriniketan
Bishnu Khanda	Sattore	Bolpur Sriniketan
Bolpur (P)	Raipur-Supur	Bolpur Sriniketan
Brahmandihi	Mongoldihi	Illambazar

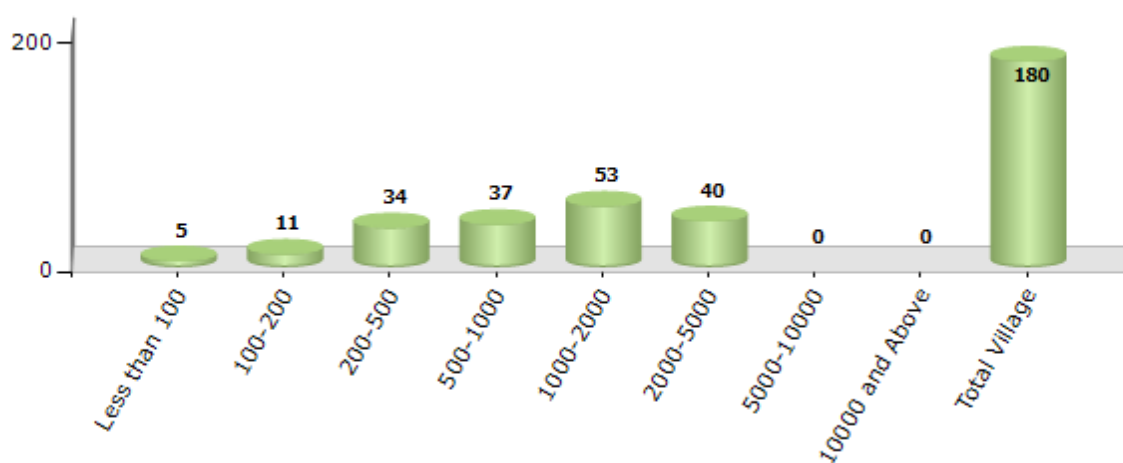
Contd....

Demographics

Number of Villages by Population Size - 2011

Less than 100	100-200	200-500	500-1000	1000-2000	2000-5000	5000-10000	10000 and Above	Total Village
5	11	34	37	53	40	0	0	180

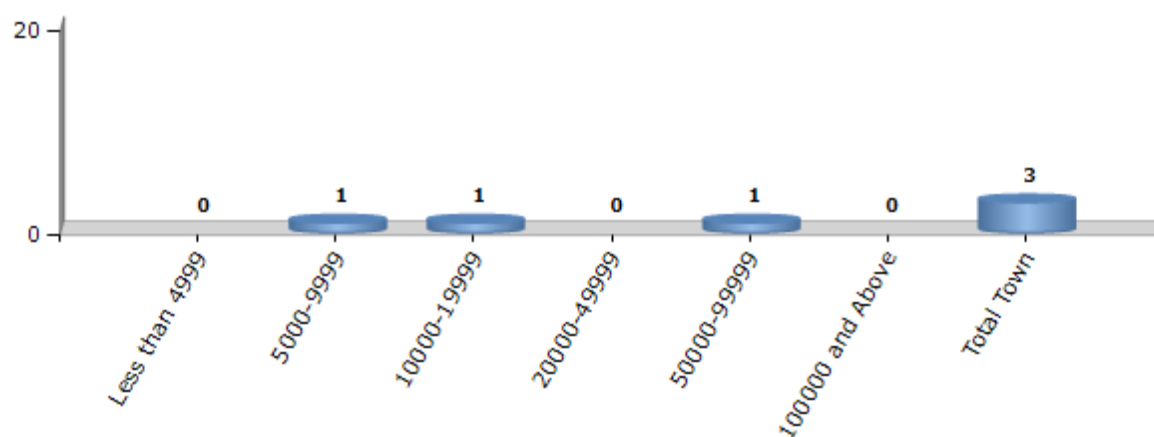
Number of Villages by Population Size - 2011



Number of Towns by Population Size - 2011

Less than 4999	5000-9999	10000-19999	20000-49999	50000-99999	100000 and Above	Total Town
0	1	1	0	1	0	3

Number of Towns by Population Size - 2011

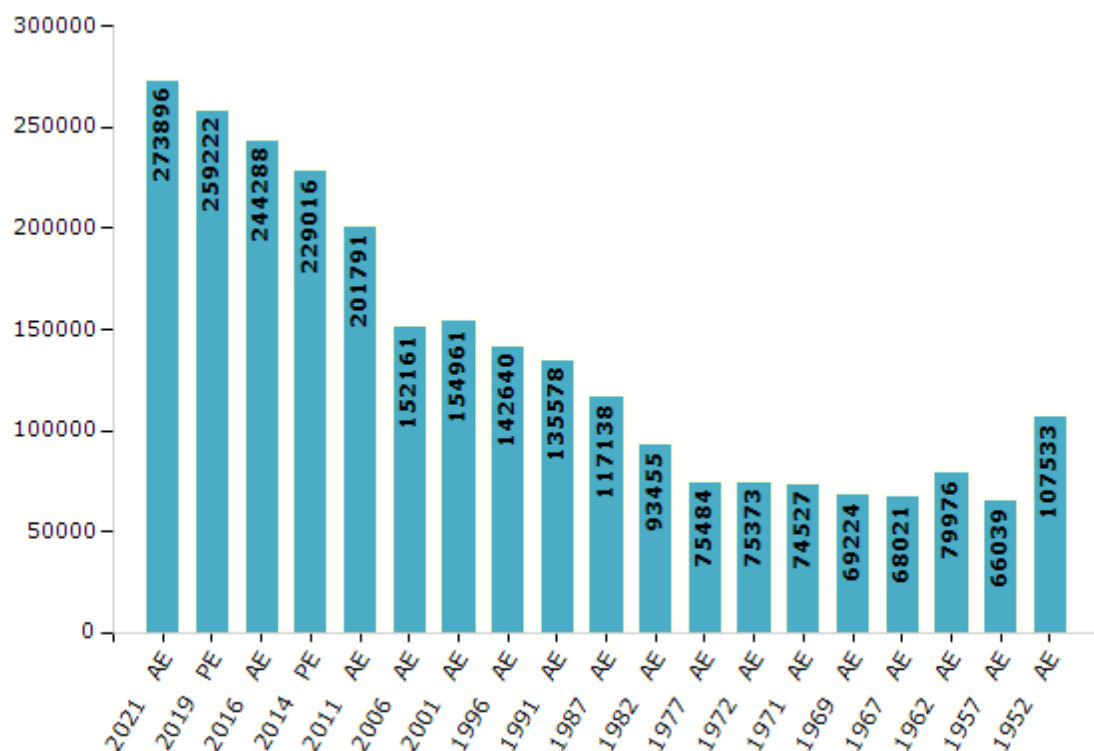


Electoral Features

Electors by Male & Female

Year	Male	Female	Others	Total	Year	Male	Female	Others	Total
2021 AE	137529	136360	7	273896	1991 AE	69236	66342	-	135578
2019 PE	130851	128366	5	259222	1987 AE	58746	58392	-	117138
2016 AE	124829	119455	4	244288	1982 AE	47551	45904	-	93455
2014 PE	118125	110889	2	229016	1977 AE	38353	37131	-	75484
2011 AE	104764	97027	0	201791	1972 AE	38789	36584	-	75373
2009 PE	-	-	-	-	1971 AE	36524	38003	-	74527
2006 AE	77670	74491	-	152161	1969 AE	35459	33765	-	69224
2004 PE	-	-	-	-	1967 AE	-	-	-	68021
2001 AE	77361	77600	-	154961	1962 AE	-	-	-	79976
1999 PE	-	-	-	-	1957 AE	-	-	-	66039
1996 AE	71946	70694	-	142640	1952 AE	-	-	-	107533

Number of Electors



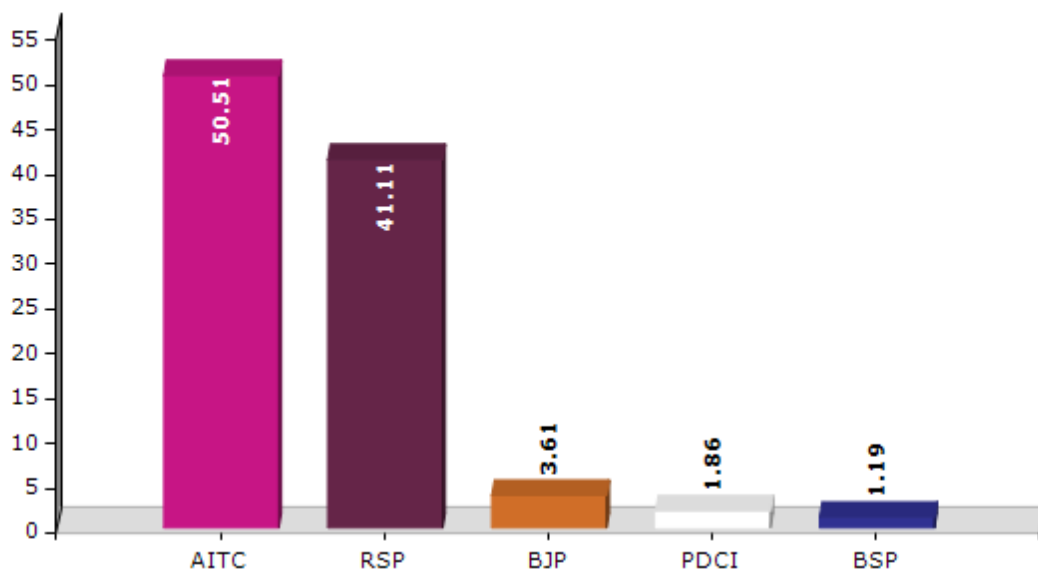
Note : AE : Assembly Election, PE : Assembly Segment of Parliamentary Election

Historical Summary Election Results

Summary Result of Assembly Election - 2011

Candidate Name	Party	Votes	Votes %
Chandra Nath Sinha	AITC	89394	50.51
Tapan Hore	RSP	72767	41.11
Ghosh Dilip	BJP	6381	3.61
Marjina Khatun	PDCI	3291	1.86
Samiran Das	BSP	2100	1.19
Lakshmiram Kisku	JDP	1836	1.04
Bhakat Subrata	JD(U)	1224	0.69

Votes Percentage of Top Parties - 2011



Polling Station Level Election Results

Number and Name of Polling Stations (PS) (2016)

Number of Polling Stations	Name of Polling Stations	Number of Polling Stations	Name of Polling Stations
1	Batkar Avedananda Vidyalaya (R.No.-1)	22	Hansra High School (R.No.-2)
2	Batkar Avedananda Vidyalaya (R.No.-2)	23	Khira Sishu Siksha Kendra
3	Balta Pry. School	24	Gorapara Pry. School
4	Narosunda Pry. School	25	Chhatarbandi Pry. School (R. No.-1)
5	Khustigiri Pry. School	26	Chhatarbandi Pry. School (R. No.-2)
6	Khustigiri D.S. High Madrasa	27	Amladihi Hazratpur Pry. School
7	Ikshura Pry. School	28	Goltia Pry. School
8	Kurmitha Pry. School	29	Domanpur Pry. School
9	Ulundi Pry. School	30	Paikuni Pry. School
10	Jahanabad Pry. School	31	Namodelora Pry. School
11	Kandpur Pry. School	32	Nander Pry. School
12	Makhra Pry. School	33	Nripatigram Pry. School
13	Dhansa Pry. School	34	Adish Roy Smriti Vidyaniketan,Gopinathp
14	Brahmandihi Pry. School	35	Dharampur Pry. School
15	Golapbag Pry. School	36	Akona Pry. School
16	Mangaldihi Jr. Basic School	37	Sunmuni No.1 Pry. School
17	Mangaldihi Jr. High School	38	Sunmuni No.2 Pry. School
18	Raghaipur Pry. School	39	Uttarkona Pry. School
19	Khubirpur Pry. School	40	Tarapur Pry. School
20	Choumandalpur Pry. School	41	Salka Part Basic School
21	Hansra High School (R.No.-1)	42	Kharui Pry. School

Contd....

Polling Station Level Election Results

Polling Station-wise Votes Secured by Overall Top Five Parties in Bolpur Assembly in Assembly Election (AE) under Bolpur Parliamentary Constituency in West Bengal (2016)

Number of Polling Station	Winner - Chandranath Sinha (AITC)	Runner-up - Tapan Hore (RSP)	3rd - Dilip Ghosh (BJP)	4th - Mangal Mardi (IND)	5th - Das Suresh (BSP)	NOTA	Other	Total Votes Secured
36	387	446	5	10	5	18	15	886
37	649	147	56	4	13	19	13	901
38	556	95	10	2	3	6	2	674
39	583	147	102	8	10	17	13	880
40	272	28	28	2	2	6	3	341
41	697	133	45	4	9	15	12	915
42	710	27	16	5	1	6	4	769
43	491	186	36	3	11	9	11	747
44	385	77	28	1	5	4	4	504
45	445	173	52	10	1	23	6	710
46	501	147	75	8	8	17	12	768
47	672	78	38	2	5	11	5	811
48	697	208	13	1	3	11	8	941
49	526	184	42	6	4	13	4	779
50	251	190	4	3	3	10	5	466
51	275	284	14	6	4	22	8	613
52	476	169	2	2	3	3	5	660
53	225	224	1	5	1	8	2	466
54	343	197	209	4	9	15	11	788
55	324	250	202	5	4	31	17	833
56	227	231	129	7	4	12	9	619
57	268	160	160	2	8	12	13	623
58	417	203	149	15	12	30	22	848
59	377	257	72	4	10	11	5	736
60	414	226	113	5	6	13	17	794
61	616	491	13	8	3	32	7	1170
62	392	239	25	4	8	18	9	695
63	508	192	66	4	5	16	9	800
64	556	135	5	9	8	17	11	741
65	489	185	10	6	6	23	10	729
66	324	143	35	6	4	16	5	533
67	432	172	15	6	2	6	7	640
68	699	231	36	4	5	12	8	995
69	162	107	10	6	3	7	5	300
70	483	195	31	7	3	13	4	736

Contd....

Polling Station Level Election Results

Winner, Runner-up and 3rd Party Position & Winning Margin According to Polling Stations in Bolpur Assembly in Assembly Election (AE) under Bolpur Parliamentary Constituency in West Bengal (2016)

Polling Station Number	Winner Party	Winner Votes (%)	Runner-up Party	Runner-up Votes (%)	Winning Margin Votes (%)	Third Party	Third Party Votes (%)	Other Votes (%)
75	AITC	478 (53.89)	RSP	369 (41.6)	109 (12.29)	BJP	9 (1.01)	31 (3.49)
76	AITC	352 (47.7)	BJP	225 (30.49)	127 (17.21)	RSP	99 (13.41)	62 (8.4)
77	AITC	604 (63.78)	RSP	163 (17.21)	441 (46.57)	BJP	131 (13.83)	49 (5.17)
78	AITC	353 (57.68)	RSP	146 (23.86)	207 (33.82)	BJP	84 (13.73)	29 (4.74)
79	AITC	305 (63.81)	RSP	136 (28.45)	169 (35.36)	BJP	22 (4.6)	15 (3.14)
80	AITC	333 (56.73)	BJP	155 (26.41)	178 (30.32)	RSP	83 (14.14)	16 (2.73)
81	BJP	215 (45.45)	AITC	198 (41.86)	17 (3.59)	RSP	48 (10.15)	12 (2.54)
82	AITC	271 (79.01)	RSP	67 (19.53)	204 (59.48)	BJP	1 (0.29)	4 (1.17)
83	AITC	593 (57.52)	RSP	370 (35.89)	223 (21.63)	BJP	15 (1.45)	53 (5.14)
84	AITC	308 (75.86)	RSP	77 (18.97)	231 (56.89)	BJP	7 (1.72)	14 (3.45)
85	AITC	693 (74.84)	RSP	196 (21.17)	497 (53.67)	BJP	8 (0.86)	29 (3.13)
86	AITC	742 (81.27)	RSP	148 (16.21)	594 (65.06)	BJP	7 (0.77)	16 (1.75)
87	AITC	468 (79.05)	RSP	99 (16.72)	369 (62.33)	BJP	6 (1.01)	19 (3.21)
88	AITC	633 (73.78)	RSP	191 (22.26)	442 (51.52)	BJP	7 (0.82)	27 (3.15)
89	AITC	766 (83.9)	RSP	117 (12.81)	649 (71.09)	BJP	16 (1.75)	14 (1.53)
90	AITC	539 (88.94)	RSP	55 (9.08)	484 (79.86)	BJP	7 (1.16)	5 (0.83)
91	AITC	732 (66.85)	RSP	314 (28.68)	418 (38.17)	BJP	17 (1.55)	32 (2.92)
92	AITC	493 (77.03)	RSP	126 (19.69)	367 (57.34)	BJP	7 (1.09)	14 (2.19)
93	AITC	491 (56.31)	RSP	186 (21.33)	305 (34.98)	BJP	151 (17.32)	44 (5.05)
94	AITC	263 (84.84)	RSP	37 (11.94)	226 (72.9)	BJP	5 (1.61)	5 (1.61)
95	AITC	562 (64.52)	RSP	279 (32.03)	283 (32.49)	BJP	8 (0.92)	22 (2.53)
96	AITC	396 (48.71)	RSP	347 (42.68)	49 (6.03)	BJP	37 (4.55)	33 (4.06)
97	AITC	302 (51.01)	RSP	213 (35.98)	89 (15.03)	BJP	37 (6.25)	40 (6.76)
98	AITC	696 (84.47)	RSP	61 (7.4)	635 (77.07)	BJP	43 (5.22)	24 (2.91)
99	AITC	469 (68.77)	RSP	171 (25.07)	298 (43.7)	SUCI	9 (1.32)	33 (4.84)
100	AITC	663 (63.51)	RSP	273 (26.15)	390 (37.36)	BJP	22 (2.11)	86 (8.24)
101	AITC	420 (61.05)	RSP	222 (32.27)	198 (28.78)	BJP	12 (1.74)	34 (4.94)
102	AITC	546 (47.89)	RSP	357 (31.32)	189 (16.57)	BJP	176 (15.44)	61 (5.35)
103	AITC	320 (60.72)	RSP	136 (25.81)	184 (34.91)	IND (MM)	33 (6.26)	38 (7.21)
104	AITC	375 (57.16)	RSP	246 (37.5)	129 (19.66)	BJP	4 (0.61)	31 (4.73)
105	AITC	285 (52.78)	RSP	131 (24.26)	154 (28.52)	BJP	85 (15.74)	39 (7.22)
106	AITC	440 (84.78)	RSP	59 (11.37)	381 (73.41)	SUCI	4 (0.77)	16 (3.08)
107	AITC	474 (66.67)	RSP	202 (28.41)	272 (38.26)	BJP	14 (1.97)	21 (2.95)
108	AITC	554 (60.02)	RSP	311 (33.69)	243 (26.33)	BJP	13 (1.41)	45 (4.88)
109	AITC	433 (65.02)	RSP	209 (31.38)	224 (33.64)	BSP	4 (0.6)	20 (3)
110	AITC	286 (71.14)	RSP	103 (25.62)	183 (45.52)	BJP	4 (1)	9 (2.24)
111	AITC	492 (55.66)	BJP	227 (25.68)	265 (29.98)	RSP	125 (14.14)	40 (4.52)

Contd....

Socio-Economic Amenities - Rural

Access to Education Facilities

Particulars	Number of Villages (% of Population)				
	Available	Not Available	If Not Available (Distance of Nearest Facility)		
			A	B	C
Govt. Primary School	167 (99)	13 (1)	0 (0)	0 (0)	0 (0)
Private Primary School	8 (8)	172 (92)	0 (0)	0 (0)	0 (0)
Govt. Middle School	53 (43)	127 (57)	28 (8)	17 (6)	2 (1)
Private Middle School	4 (2)	176 (98)	0 (0)	1 (2)	0 (0)
Govt. Secondary School	31 (30)	149 (70)	55 (23)	25 (12)	0 (0)
Private Secondary School	4 (3)	176 (97)	0 (0)	0 (0)	0 (0)
Govt. Senior Secondary School	15 (16)	165 (84)	43 (23)	32 (13)	12 (5)
Private Senior Secondary School	1 (1)	179 (99)	0 (0)	0 (0)	0 (0)
Govt. Arts and Science Degree College	2 (2)	178 (98)	9 (6)	27 (14)	58 (29)
Private Arts and Science Degree College	0 (0)	180 (100)	0 (0)	0 (0)	1 (0)
Govt. Engineering College	1 (1)	179 (99)	1 (1)	0 (0)	23 (10)
Private Engineering College	1 (1)	179 (99)	0 (0)	9 (5)	49 (26)
Govt. Medicine College	0 (0)	180 (100)	0 (0)	0 (0)	73 (36)
Private Medicine College	0 (0)	180 (100)	0 (0)	0 (0)	1 (0)
Govt. Management Institute	1 (1)	179 (99)	0 (0)	0 (0)	10 (4)
Private Management Institute	5 (4)	175 (96)	1 (1)	13 (7)	49 (24)
Govt. Polytechnic	0 (0)	180 (100)	0 (0)	0 (0)	48 (25)
Private Polytechnic	2 (2)	178 (98)	0 (0)	0 (0)	20 (8)
Govt. Vocational Training School/ITI	2 (2)	178 (98)	13 (9)	6 (3)	37 (17)
Private Vocational Training School/ITI	1 (2)	179 (98)	0 (0)	2 (0)	14 (5)
Govt. Non Formal Training Centre	5 (4)	175 (96)	1 (0)	0 (0)	28 (13)
Private Non Formal Training Centre	0 (0)	180 (100)	0 (0)	3 (1)	13 (4)
Govt. School For Disabled	0 (0)	180 (100)	0 (0)	0 (0)	45 (24)
Private School For Disabled	1 (2)	179 (98)	0 (0)	3 (1)	18 (6)
Government Others	1 (0)	179 (100)	0 (0)	0 (0)	0 (0)
Private Others	0 (0)	180 (100)	0 (0)	0 (0)	0 (0)

Note : Distance A : Less than 5 km; B : Between 5-10 km; C : 10+ km.; Source : Data Analysis is based on 2011 Census.

DISCLAIMER

The Terms of Use and Disclaimer of Datanet India Private Limited (hereinafter referred to as "Datanet") for use of this analysis report of **Bolpur Assembly Constituency (Bolpur Vidhan Sabha)** :-

1. **Assembly Factbook™** is a Registered Trade Mark owned by Datanet.
2. All the maps are sketched and graphical representation only and have not been drawn to the scale and also not to represent the actual geographical area or boundary of the unit.
3. The data for the aforesaid analysis is based on authentic sources and has been culled from the various publications of Census, CSO and NSSO for district and block level data, various central and state government departments, Central & State Elections Commissions and the concerned Returning Officers' releases, Electoral Rolls, Election results and allied publications, internal assessment, surveys, estimates and analysis. Therefore, certain adjustment of data at micro level may have been done to arrive closer to the macro data.
4. Data have been provided on an "As Is" and "As AVAILABLE" basis
5. The colours shown in the maps or diagram and charts of a particular party, alliance or AC are indicative and do not represent them.
6. This publication which includes maps, sheets, graphs and data would be the property under copyright of Datanet only. The user may use these for its internal study, analysis and research purposes. It's public display, re-selling or any commercial uses by the user are not allowed.
7. Datanet has taken due care and caution in compilation and processing of data and allied information, but does not guarantee the accuracy, adequacy or completeness of any information/analysis and will be not responsible for any errors or omissions or for the results obtained from the use of such information/analysis.
8. All the contents for the publication have been culled from various authentic sources and Datanet reasonably believes such sources to be reliable, but does not make any representations, express or implied as to the accuracy or fitness of use of such information. The information or contents of the information/analysis do not constitute advice and should not be relied upon in making (or refraining from making) any decision. Any reliance placed upon the information provided by Datanet is the sole responsibility and strictly at the user's risk.
9. In no event will Datanet be liable for any damages (including, without limitation, damages for loss of business projects, or loss of profits) arising in contract, tort or otherwise from the use of or inability to use any of its contents, or from any action taken (or refrained from being taken) as a result of using the analysis or any of its contents. Datanet its directors, owners, editors, officials, employees, distributor and agents or any associate will not be liable for any errors in the information contained or any consequences arising from the use of the contents of the provided information/analysis.
10. If any provision of these terms and conditions is held invalid or illegal or unenforceable for any reason by any court of competent jurisdiction, such provision shall be severed and the remainder of provisions of the terms and conditions shall continue in full force and effect as if the Term of Use had been executed with the invalid, illegal or unenforceable provision eliminated.
11. If there are any discrepancies in the information provided, please bring it to attention of Datanet for suitable rectification measures.

Buy Online This Complete Book At
Datanet India eBooks Store

www.indiastatpublications.com

or go directly at

[http://www.indiastatpublications.com/
Assembly_factbook/West_Bengal/Bolpur/ Bolpur](http://www.indiastatpublications.com/Assembly_factbook/West_Bengal/Bolpur/Bolpur)

 **indiaSTAT**elections

ISBN : 978-93-5293-605-2

