



West Bengal

# Assembly Factbook™

Ketugram Assembly Constituency



Key Electoral Data of Ketugram  
Assembly Constituency (Vidhan Sabha)

West Bengal

# **Assembly Factbook™**

Ketugram Assembly Constituency



Ketugram Vidhan Sabha

## **Editor & Director**

Dr. R.K. Thukral

## **Research Editor**

Dr. Shafeeq Rahman

## **Compiled, Researched and Published by Datanet India Pvt. Ltd.**

D-100, 1st Floor,

Okhla Industrial Area, Phase-I,  
New Delhi- 110020.

Ph.: 91-11- 43580781-84

Email : support@india-stat-publications.com

Website : www.india-state-elections.com

## **Online Book Store :**

www.india-stat-publications.com

**Report No. :** AFB/WB-271-0125

**ISBN :** 978-93-5293-704-2

**First Edition :** January, 2018

**Eighth Updated Edition :** January, 2025

**Price :** Rs. 11500/-

US\$ 310

**© Datanet India Pvt. Ltd.**

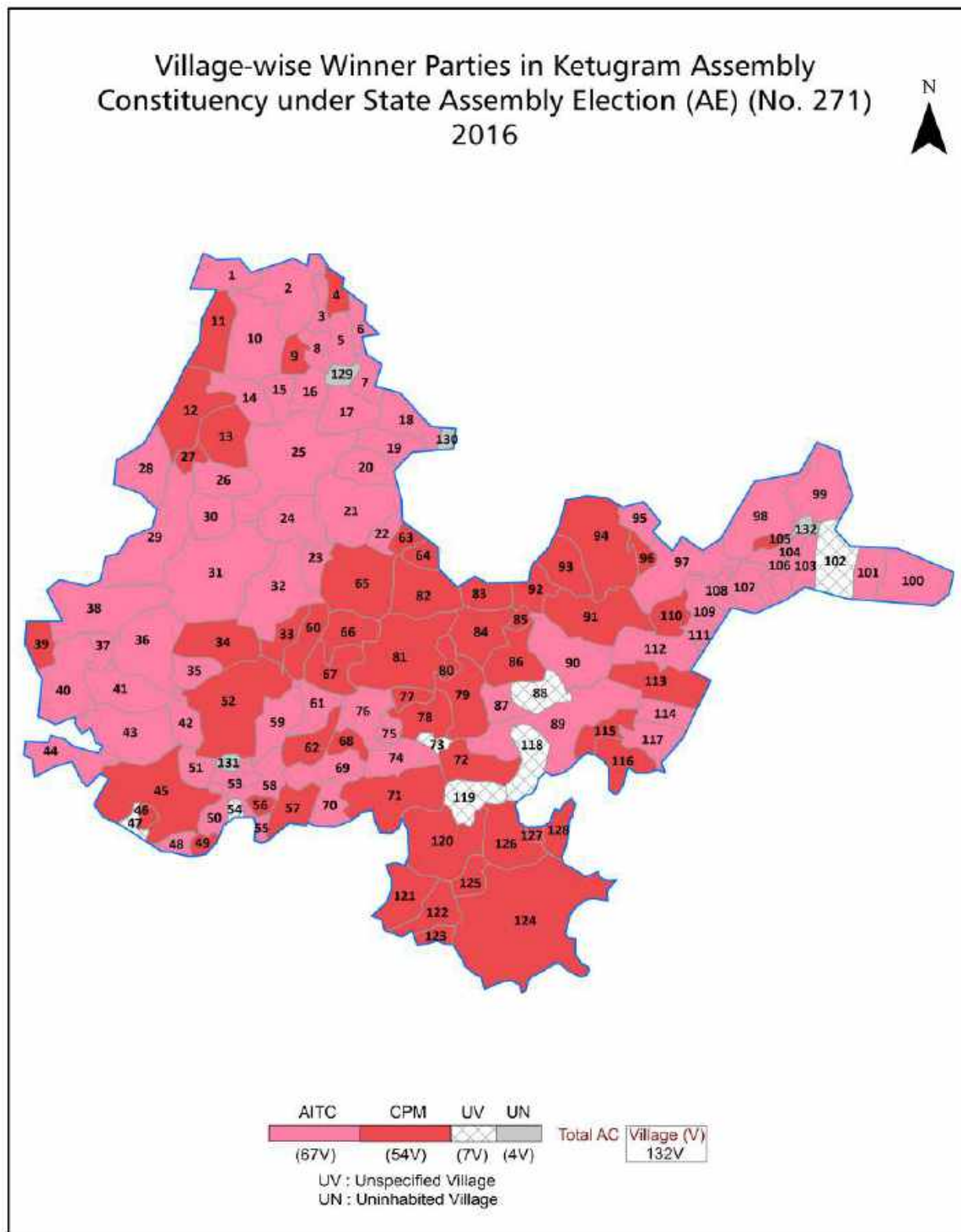
All rights reserved. No part of this book may be reproduced, stored in a retrieval system or transmitted in any form or by any means, mechanical photocopying, photographing, scanning, recording or otherwise without the prior written permission of the publisher. Please refer to Disclaimer at page no. 182 for the use of this publication.

Printed in India

## Contents

No.	Particulars	Page No.
	<b>Introduction</b>	
1	Assembly Constituency - (Vidhan Sabha) at a Glance   Features of Assembly as per Delimitation Commission of India (2008)	1-2
	<b>Location and Political Maps</b>	
2	Location Map   Boundaries of Assembly Constituency - (Vidhan Sabha in District   Boundaries of Assembly Constituency under Parliamentary Constituency - (Lok Sabha)   Village-wise Winner Parties- 2024, 2021, 2019, 2016, 2014, 2011 and 2009	3-10
	<b>Administrative Setup (2011)</b>	
3	District   Sub-district   Towns   Villages   Inhabited Villages   Uninhabited Villages   Village Panchayat   Intermediate Panchayat	11-18
	<b>Demographics (2011)</b>	
4	Population   Households   Rural/Urban Population   Villages by Population Size   Sex Ratio (Total & 0-6 Years)   Religious Population   Social Population   Literacy Rate	19-20
	<b>Electoral Features</b>	
5	Important Dates of Last Elections Held   Electors by Gender   Service Electors   Voters   Voters Turnout   Polling Stations & Average Number of Electors per Polling Station   Electors by Age Group   Present Elected Representatives	21-26
	<b>Historical Summary Election Results</b>	
6	Vote Share of Major Parties   Winning Margin (Number & Percentage   Polarity of Parties   Summary Result of Assembly Segment of Parliamentary Elections 2024, 2019, 2014, 2009, 2004 and 1999   Summary Result of Assembly Elections 2021, 2016, 2011, 2006, 2001, 1996, 1991, 1987, 1982, 1977, 1972, 1971, 1969, 1967, 1962, 1957 and 1952	27-52
	<b>Polling Station Level Election Results</b>	
7	Name and Number of Polling Station 2024, 2021, 2019, 2016, 2014, 2011 and 2009   Polling Station-wise Electors, Voters & Voters Turnout 2024, 2021, 2019, 2016, 2014, 2011 and 2009   Polling Station wise Elections Results 2024, 2021, 2019, 2016, 2014, 2011 and 2009	53-163
	<b>Share of Assembly Constituency</b>	
8	Share of Assembly Constituency - (Vidhan Sabha) in State, District and Parliamentary Constituency - (Lok Sabha)	164
	<b>Socio-Economic Amenities (2011)</b>	
9	Access to Administrative Units   Agricultural, Manufacturing and Industrial Commodities   Demographic Indicators   Education   Health & Manpower   Drinking Water Supply   Sanitation   Entertainment and Recreations Infrastructure   Power   Food Allocation Distribution and Marketing of Agriculture Commodities Infrastructure   Transport and Road Infrastructure   Communication   Banking and Financial Services   Land Use   Irrigation Source	166-179
10	<b>Abbreviation &amp; Sources</b>	180-181
11	<b>Disclaimer</b>	182

## Location & Political Map





## Administrative Setup

### List of Village Panchayat & Intermediate Panchayat (Block) Name - 2011

Village Name	Village Panchayat Name	Intermediate Panchayat Name
Agardanga	Agardanga	Ketugram - I
Ambalgram	Nabagram	Ketugram - II
Amgaria	Agardanga	Ketugram - I
Anantapur	Gangatikuri	Ketugram - II
Ankhona	Ankhona	Ketugram - I
Argun	Rajur	Ketugram - I
Baghtona	Sreekhanda	Katwa - I
Bahara	Rajur	Ketugram - I
Baharan	Gangatikuri	Ketugram - II
Bakalsa	Pandugram	Ketugram - I
Balutia	Gangatikuri	Ketugram - II
Bamundi	Murgram-Gopalpur	Ketugram - I
Bankui	Palita	Ketugram - I
Baura	Koshigram	Katwa - I
Begunkola (P)	Nabagram	Ketugram - II
Beninagar	Murgram-Gopalpur	Ketugram - I
Berugram	Berugram	Ketugram - I
Bhandargaria	Pandugram	Ketugram - I
Billeswar Rasui	Billeswar	Ketugram - II
Bira	Palita	Ketugram - I
Birahimpur	Gangatikuri	Ketugram - II
Biruri	Berugram	Ketugram - I
Bishnupur	Maugram	Ketugram - II
Brahmadanga	Ketugram	Ketugram - II
Chak Kharulia	Nabagram	Ketugram - II
Chakdaha	Pandugram	Ketugram - I
Chakta	Ankhona	Ketugram - I
Char Sujapur	Maugram	Ketugram - II
Charkhi	Billeswar	Ketugram - II

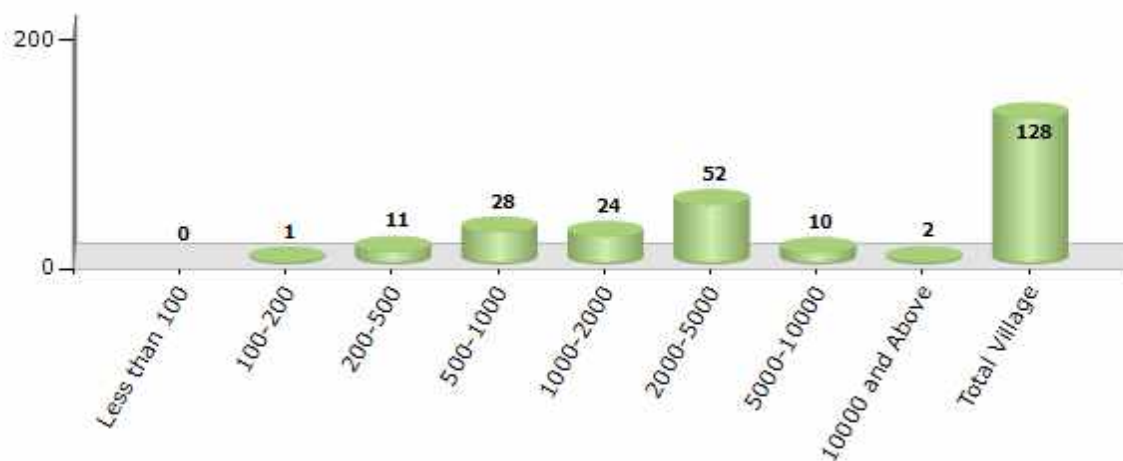
Contd....

## Demographics

### Number of Villages by Population Size - 2011

Less than 100	100-200	200-500	500-1000	1000-2000	2000-5000	5000-10000	10000 and Above	Total Village
0	1	11	28	24	52	10	2	128

Number of Villages by Population Size - 2011

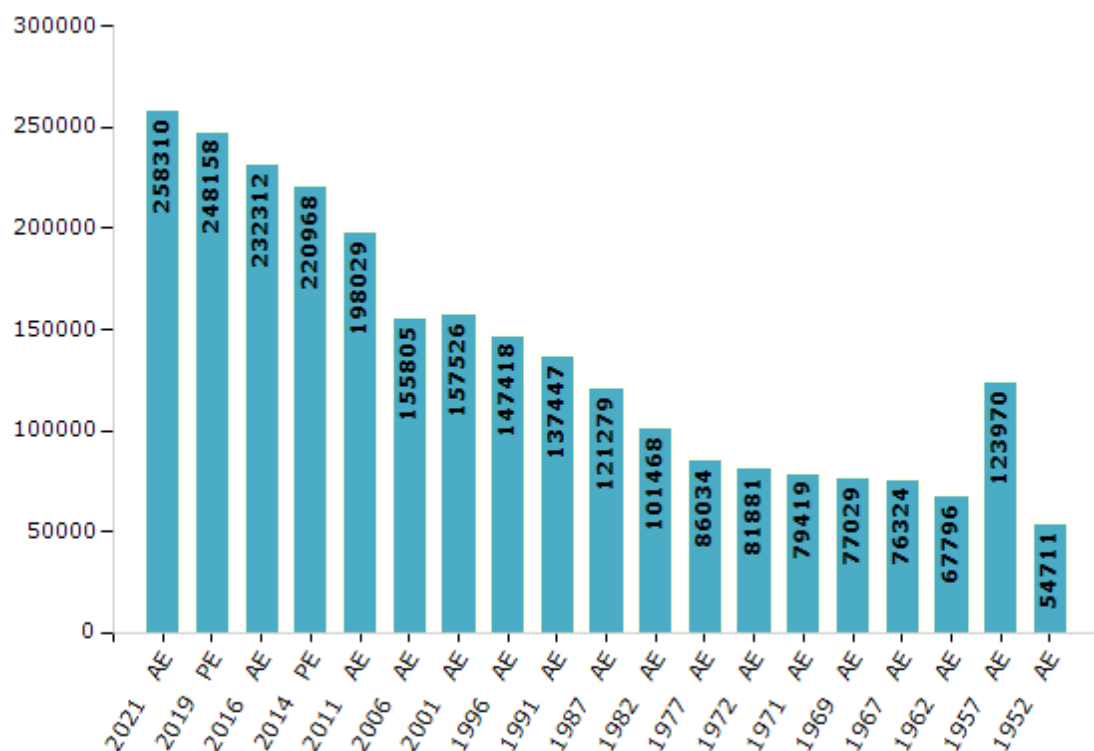


## Electoral Features

### Electors by Male & Female

Year	Male	Female	Others	Total	Year	Male	Female	Others	Total
2021 AE	133987	124315	8	258310	1991 AE	69819	67628	-	137447
2019 PE	129415	118733	10	248158	1987 AE	61297	59982	-	121279
2016 AE	122341	109967	4	232312	1982 AE	51201	50267	-	101468
2014 PE	116977	103991	0	220968	1977 AE	42429	43605	-	86034
2011 AE	104400	93629	0	198029	1972 AE	40410	41471	-	81881
2009 PE	-	-	-	-	1971 AE	45535	33884	-	79419
2006 AE	79679	76126	-	155805	1969 AE	39695	37334	-	77029
2004 PE	-	-	-	-	1967 AE	-	-	-	76324
2001 AE	79331	78195	-	157526	1962 AE	-	-	-	67796
1999 PE	-	-	-	-	1957 AE	-	-	-	123970
1996 AE	74367	73051	-	147418	1952 AE	-	-	-	54711

Number of Electors



**Note :** AE : Assembly Election, PE : Assembly Segment of Parliamentary Election

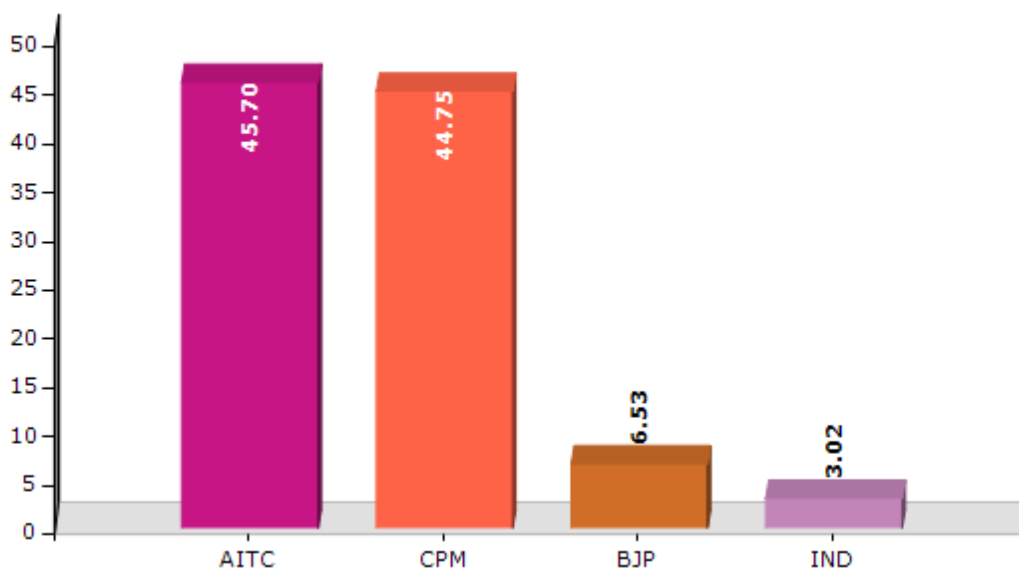


## Historical Summary Election Results

### Summary Result of Assembly Election - 2011

Candidate Name	Party	Votes	Votes %
Sekh Sahonawez	AITC	77323	45.7
Abul Kadar Syed	CPM	75724	44.75
Debabrata Basu	BJP	11051	6.53
Kazi Safikur Rahaman	IND	5109	3.02

Votes Percentage of Top Parties - 2011



## Polling Station Level Election Results

### Number and Name of Polling Stations (PS) (2016)

Number of Polling Stations	Name of Polling Stations	Number of Polling Stations	Name of Polling Stations
1	Mouradanga Fp School	22	Moregram Fp School
2	Chenchuri Fp School	23	Moregram Dr. Z.H.M High Madrasa,R-1
3	Subipur Fp School	24	Moregram Dr. Z.H.M High Madrasa,R-2
4	Chakta A.S Vidyapith	25	Kantadihi F.P School,R-1
5	Chakta Purbapara F.P. School	26	Kantadihi F.P School,R-2
6	Chakta F.P. School,R-1	27	Kulutia F.P.School,R-1
7	Chakta F.P. School,R-2	28	Kulutia F.P.School,R-2
8	Majhina F.P School	29	Berugram Bandhab Vidyapith,R-1
9	Mori-Majhina F.P. School	30	Berugram Bandhab Vidyapith,R-3
10	Haldi F.P School	31	Berugram Bandhab Vidyapith R-2
11	Kushutia F.P School	32	Sadipur F.P School
12	Ichapur F.P School	33	Chinishpur High Madrasa,R-1
13	Ichapur Mahula F.P School	34	Chinishpur High Madrasa,R-2
14	Ankhona F.P. School	35	Biruri F.P School
15	Ankhona High School,R-1	36	Kojalsa F.P School R-1
16	Ankhona High School,R-3	37	Kojalsa F.P School R-2
17	Ankhona High School,R-2	38	Srigram G.C Vidyamandir,R-1
18	Ankhona Majhipara F.P School	39	Srigram G.C Vidyamandir,R-2
19	Murutia F.P School ,R-1	40	Kechunia F.P School
20	Murutia F.P School ,R-2	41	Maheshpur F.P School
21	Moregram Uttarpara Fp School	42	Agardanga High Madrasa R-1

Contd....

## Polling Station Level Election Results

### Polling Station-wise Votes Secured by Overall Top Five Parties in Ketugram Assembly in Assembly Election (AE) under Bolpur Parliamentary Constituency in West Bengal (2016)

Number of Polling Station	Winner - Sekh Sahonawez (AITC)	Runner-up - Abul Kadar Syed (CPM)	3rd - Bankubihari Ghosh (BJP)	4th - M. H. Munsu (Kachi Munsu) (SUCI)	5th - ( )	NOTA	Other	Total Votes Secured
36	154	227	9	9		8		407
37	358	285	45	25		35		748
38	269	338	34	4		19		664
39	637	263	17	3		5		925
40	457	71	19	4		7		558
41	525	298	31	8		20		882
42	392	222	24	10		11		659
43	249	59	54	4		7		373
44	501	72	24	5		5		607
45	393	290	163	9		18		873
46	355	253	18	6		10		642
47	294	235	13	3		7		552
48	367	272	79	14		24		756
49	251	138	3	5		3		400
50	483	434	22	11		18		968
51	303	388	30	9		23		753
52	351	221	88	8		13		681
53	224	199	25	5		7		460
54	328	175	29	8		17		557
55	457	39	9	4		1		510
56	561	57	25	3		1		647
57	128	153	78	7		9		375
58	244	292	184	16		43		779
59	759	187	45	7		6		1004
60	517	219	23	8		10		777
61	307	29	59	1		2		398
62	167	64	92	1		2		326
63	259	189	180	9		25		662
64	217	184	163	11		20		595
65	158	151	148	14		16		487
66	252	164	155	8		12		591
67	203	183	70	8		12		476
68	465	157	93	14		9		738
69	282	147	135	15		18		597
70	334	171	11	4		6		526

Contd....

## Polling Station Level Election Results

**Winner, Runner-up and 3rd Party Position & Winning Margin According to Polling Stations in Ketugram Assembly in Assembly Election (AE) under Bolpur Parliamentary Constituency in West Bengal (2016)**

Polling Station Number	Winner Party	Winner Votes (%)	Runner-up Party	Runner-up Votes (%)	Winning Margin Votes (%)	Third Party	Third Party Votes (%)	Other Votes (%)
75	AITC	275 (38.25)	CPM	236 (32.82)	39 (5.43)	BJP	173 (24.06)	35 (4.87)
76	AITC	203 (38.09)	CPM	176 (33.02)	27 (5.07)	BJP	123 (23.08)	31 (5.82)
77	AITC	304 (40.37)	CPM	220 (29.22)	84 (11.15)	BJP	187 (24.83)	42 (5.58)
78	AITC	274 (40.9)	CPM	267 (39.85)	7 (1.05)	BJP	91 (13.58)	38 (5.67)
79	AITC	258 (57.08)	CPM	175 (38.72)	83 (18.36)	BJP	12 (2.65)	7 (1.55)
80	AITC	348 (55.95)	CPM	173 (27.81)	175 (28.14)	BJP	77 (12.38)	24 (3.86)
81	AITC	255 (49.04)	CPM	187 (35.96)	68 (13.08)	BJP	66 (12.69)	12 (2.31)
82	AITC	782 (96.78)	CPM	21 (2.6)	761 (94.18)	SUCI	5 (0.62)	0 (0)
83	AITC	313 (96.01)	CPM	10 (3.07)	303 (92.94)	BJP	2 (0.61)	1 (0.31)
84	AITC	279 (41.64)	CPM	252 (37.61)	27 (4.03)	BJP	102 (15.22)	37 (5.52)
85	CPM	305 (48.64)	AITC	232 (37)	73 (11.64)	BJP	69 (11)	21 (3.35)
86	AITC	197 (42.09)	CPM	169 (36.11)	28 (5.98)	BJP	79 (16.88)	23 (4.91)
87	AITC	318 (52.13)	CPM	211 (34.59)	107 (17.54)	BJP	57 (9.34)	24 (3.93)
88	CPM	351 (44.49)	AITC	319 (40.43)	32 (4.06)	BJP	78 (9.89)	41 (5.2)
89	AITC	187 (52.38)	CPM	147 (41.18)	40 (11.2)	BJP	9 (2.52)	14 (3.92)
90	AITC	311 (52.53)	CPM	233 (39.36)	78 (13.17)	BJP	18 (3.04)	30 (5.07)
91	CPM	388 (60.63)	AITC	197 (30.78)	191 (29.85)	BJP	25 (3.91)	30 (4.69)
92	CPM	512 (53.06)	AITC	283 (29.33)	229 (23.73)	BJP	98 (10.16)	72 (7.46)
93	CPM	753 (79.77)	AITC	120 (12.71)	633 (67.06)	BJP	44 (4.66)	27 (2.86)
94	CPM	283 (47.72)	AITC	149 (25.13)	134 (22.59)	BJP	134 (22.6)	27 (4.55)
95	CPM	330 (42.8)	AITC	294 (38.13)	36 (4.67)	BJP	95 (12.32)	52 (6.74)
96	CPM	302 (50.84)	AITC	195 (32.83)	107 (18.01)	BJP	75 (12.63)	22 (3.7)
97	AITC	393 (53.91)	CPM	250 (34.29)	143 (19.62)	BJP	64 (8.78)	22 (3.02)
98	AITC	314 (56.88)	CPM	209 (37.86)	105 (19.02)	BJP	16 (2.9)	13 (2.36)
99	BJP	300 (37.08)	AITC	280 (34.61)	20 (2.47)	CPM	185 (22.87)	44 (5.44)
100	AITC	489 (55.51)	CPM	282 (32.01)	207 (23.5)	BJP	74 (8.4)	36 (4.09)
101	AITC	566 (60.99)	CPM	260 (28.02)	306 (32.97)	BJP	73 (7.87)	29 (3.13)
102	AITC	767 (94.57)	CPM	39 (4.81)	728 (89.76)	BJP	4 (0.49)	1 (0.12)
103	AITC	470 (81.17)	CPM	97 (16.75)	373 (64.42)	BJP	12 (2.07)	0 (0)
104	AITC	277 (46.09)	CPM	270 (44.93)	7 (1.16)	BJP	20 (3.33)	34 (5.66)
105	AITC	251 (63.38)	CPM	124 (31.31)	127 (32.07)	BJP	10 (2.53)	11 (2.78)
106	AITC	490 (69.5)	CPM	166 (23.55)	324 (45.95)	BJP	31 (4.4)	18 (2.55)
107	AITC	280 (80.23)	CPM	62 (17.77)	218 (62.46)	BJP	4 (1.15)	3 (0.86)
108	CPM	423 (54.86)	AITC	312 (40.47)	111 (14.39)	BJP	13 (1.69)	23 (2.98)
109	CPM	403 (44.78)	AITC	385 (42.78)	18 (2)	BJP	73 (8.11)	39 (4.33)
110	AITC	850 (88.82)	CPM	53 (5.54)	797 (83.28)	BJP	39 (4.08)	15 (1.57)
111	AITC	687 (83.58)	CPM	92 (11.19)	595 (72.39)	BJP	20 (2.43)	23 (2.8)

Contd....

## Socio-Economic Amenities - Rural

### Access to Education Facilities

Particulars	Number of Villages (% of Population)				
	Available	Not Available	If Not Available (Distance of Nearest Facility)		
			A	B	C
Govt. Primary School	128 (100)	0 (0)	0 (0)	0 (0)	0 (0)
Private Primary School	7 (6)	121 (94)	0 (0)	0 (0)	0 (0)
Govt. Middle School	51 (68)	77 (32)	60 (26)	6 (3)	2 (1)
Private Middle School	2 (3)	126 (97)	0 (0)	0 (0)	0 (0)
Govt. Secondary School	39 (57)	89 (43)	67 (32)	11 (7)	4 (2)
Private Secondary School	0 (0)	128 (100)	0 (0)	0 (0)	0 (0)
Govt. Senior Secondary School	24 (40)	104 (60)	48 (24)	32 (20)	10 (7)
Private Senior Secondary School	1 (1)	127 (99)	0 (0)	1 (1)	0 (0)
Govt. Arts and Science Degree College	0 (0)	128 (100)	10 (7)	33 (30)	69 (49)
Private Arts and Science Degree College	0 (0)	128 (100)	0 (0)	0 (0)	1 (1)
Govt. Engineering College	0 (0)	128 (100)	1 (1)	7 (6)	89 (64)
Private Engineering College	0 (0)	128 (100)	1 (1)	0 (0)	10 (10)
Govt. Medicine College	0 (0)	128 (100)	1 (1)	0 (0)	104 (78)
Private Medicine College	0 (0)	128 (100)	1 (1)	0 (0)	3 (2)
Govt. Management Institute	0 (0)	128 (100)	1 (3)	1 (6)	59 (42)
Private Management Institute	0 (0)	128 (100)	0 (0)	0 (0)	46 (36)
Govt. Polytechnic	0 (0)	128 (100)	2 (1)	8 (4)	88 (63)
Private Polytechnic	0 (0)	128 (100)	0 (0)	0 (0)	12 (11)
Govt. Vocational Training School/ITI	1 (0)	127 (100)	23 (10)	13 (11)	66 (53)
Private Vocational Training School/ITI	0 (0)	128 (100)	0 (0)	0 (0)	2 (2)
Govt. Non Formal Training Centre	0 (0)	128 (100)	4 (4)	4 (3)	33 (19)
Private Non Formal Training Centre	0 (0)	128 (100)	0 (0)	1 (0)	57 (46)
Govt. School For Disabled	0 (0)	128 (100)	3 (3)	3 (2)	30 (20)
Private School For Disabled	0 (0)	128 (100)	0 (0)	5 (7)	54 (42)
Government Others	0 (0)	128 (100)	0 (0)	0 (0)	0 (0)
Private Others	0 (0)	128 (100)	0 (0)	0 (0)	0 (0)

Note : Distance A : Less than 5 km; B : Between 5-10 km; C : 10+ km.; Source : Data Analysis is based on 2011 Census.

## DISCLAIMER

The Terms of Use and Disclaimer of Datanet India Private Limited (hereinafter referred to as "Datanet") for use of this analysis report of **Ketugram Assembly Constituency (Ketugram Vidhan Sabha)** :-

1. **Assembly Factbook™** is a Registered Trade Mark owned by Datanet.
2. All the maps are sketched and graphical representation only and have not been drawn to the scale and also not to represent the actual geographical area or boundary of the unit.
3. The data for the aforesaid analysis is based on authentic sources and has been culled from the various publications of Census, CSO and NSSO for district and block level data, various central and state government departments, Central & State Elections Commissions and the concerned Returning Officers' releases, Electoral Rolls, Election results and allied publications, internal assessment, surveys, estimates and analysis. Therefore, certain adjustment of data at micro level may have been done to arrive closer to the macro data.
4. Data have been provided on an "As Is" and "As AVAILABLE" basis
5. The colours shown in the maps or diagram and charts of a particular party, alliance or AC are indicative and do not represent them.
6. This publication which includes maps, sheets, graphs and data would be the property under copyright of Datanet only. The user may use these for its internal study, analysis and research purposes. It's public display, re-selling or any commercial uses by the user are not allowed.
7. Datanet has taken due care and caution in compilation and processing of data and allied information, but does not guarantee the accuracy, adequacy or completeness of any information/analysis and will be not responsible for any errors or omissions or for the results obtained from the use of such information/analysis.
8. All the contents for the publication have been culled from various authentic sources and Datanet reasonably believes such sources to be reliable, but does not make any representations, express or implied as to the accuracy or fitness of use of such information. The information or contents of the information/analysis do not constitute advice and should not be relied upon in making (or refraining from making) any decision. Any reliance placed upon the information provided by Datanet is the sole responsibility and strictly at the user's risk.
9. In no event will Datanet be liable for any damages (including, without limitation, damages for loss of business projects, or loss of profits) arising in contract, tort or otherwise from the use of or inability to use any of its contents, or from any action taken (or refrained from being taken) as a result of using the analysis or any of its contents. Datanet its directors, owners, editors, officials, employees, distributor and agents or any associate will not be liable for any errors in the information contained or any consequences arising from the use of the contents of the provided information/analysis.
10. If any provision of these terms and conditions is held invalid or illegal or unenforceable for any reason by any court of competent jurisdiction, such provision shall be severed and the remainder of provisions of the terms and conditions shall continue in full force and effect as if the Term of Use had been executed with the invalid, illegal or unenforceable provision eliminated.
11. If there are any discrepancies in the information provided, please bring it to attention of Datanet for suitable rectification measures.



**Buy Online This Complete Book At**  
**Datanet India eBooks Store**

[www.indiastatpublications.com](http://www.indiastatpublications.com)

or go directly at

[http://www.indiastatpublications.com/  
Assembly\\_factbook/West\\_Bengal/Bolpur/ Ketugram](http://www.indiastatpublications.com/Assembly_factbook/West_Bengal/Bolpur/Ketugram)



**i** indiatat**elections**

ISBN : 978-93-5293-704-2



9 789352 937042