



West Bengal

# Assembly Factbook™

Labpur Assembly Constituency



Key Electoral Data of Labpur  
Assembly Constituency (Vidhan Sabha)

West Bengal

# **Assembly Factbook™**

Labpur Assembly Constituency



Labpur Vidhan Sabha

## **Editor & Director**

Dr. R.K. Thukral

## **Research Editor**

Dr. Shafeeq Rahman

## **Compiled, Researched and Published by Datanet India Pvt. Ltd.**

D-100, 1st Floor,

Okhla Industrial Area, Phase-I,  
New Delhi- 110020.

Ph.: 91-11- 43580781-84

Email : support@indiastatpublications.com

Website : www.indiastatelections.com

## **Online Book Store :**

www.indiastatpublications.com

**Report No. :** AFB/WB-288-0125

**ISBN :** 978-93-5293-722-6

**First Edition :** January, 2018

**Eighth Updated Edition :** January, 2025

**Price :** Rs. 11500/-

US\$ 310

**© Datanet India Pvt. Ltd.**

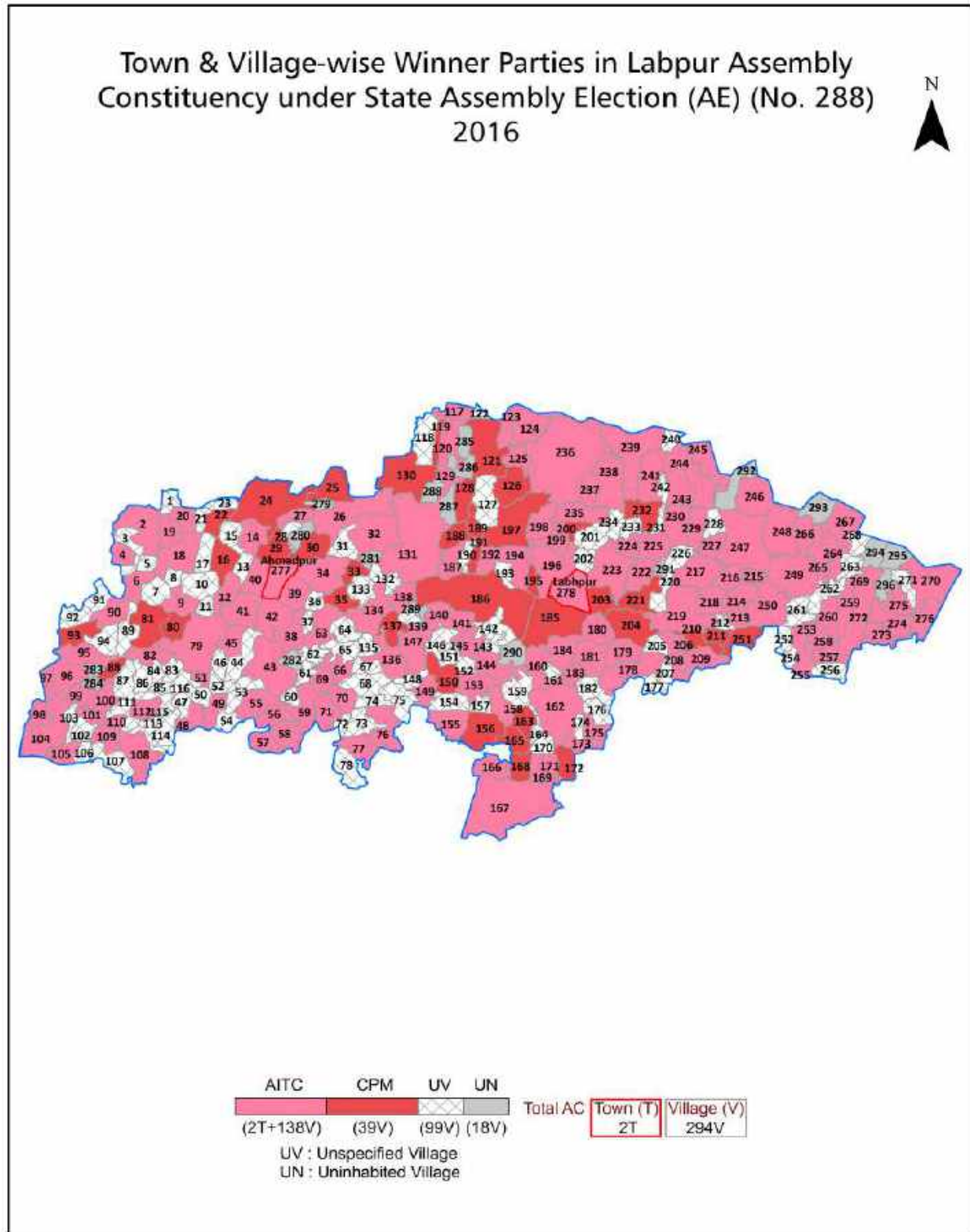
All rights reserved. No part of this book may be reproduced, stored in a retrieval system or transmitted in any form or by any means, mechanical photocopying, photographing, scanning, recording or otherwise without the prior written permission of the publisher. Please refer to Disclaimer at page no. 180 for the use of this publication.

Printed in India

## Contents

No.	Particulars	Page No.
	<b>Introduction</b>	
1	Assembly Constituency - (Vidhan Sabha) at a Glance   Features of Assembly as per Delimitation Commission of India (2008)	1-2
	<b>Location and Political Maps</b>	
2	Location Map   Boundaries of Assembly Constituency - (Vidhan Sabha) in District   Boundaries of Assembly Constituency under Parliamentary Constituency - (Lok Sabha)   Town & Village-wise Winner Parties- 2024, 2021, 2019, 2016, 2014, 2011 and 2009	3-10
	<b>Administrative Setup (2011)</b>	
3	District   Sub-district   Towns   Villages   Inhabited Villages   Uninhabited Villages   Village Panchayat   Intermediate Panchayat	11-25
	<b>Demographics (2011)</b>	
4	Population   Households   Rural/Urban Population   Towns and Villages by Population Size   Sex Ratio (Total & 0-6 Years)   Religious Population   Social Population   Literacy Rate	26-27
	<b>Electoral Features</b>	
5	Important Dates of Last Elections Held   Electors by Gender   Service Electors   Voters   Voters Turnout   Polling Stations & Average Number of Electors per Polling Station   Electors by Age Group   Present Elected Representatives	28-33
	<b>Historical Summary Election Results</b>	
6	Vote Share of Major Parties   Winning Margin (Number & Percentage)   Polarity of Parties   Summary Result of Assembly Segment of Parliamentary Elections 2024, 2019, 2014, 2009, 2004 and 1999   Summary Result of Assembly Elections 2021, 2016, 2011, 2006, 2001, 1996, 1991, 1987, 1982, 1977, 1972, 1971, 1969, 1967, 1962 and 1957	34-58
	<b>Polling Station Level Election Results</b>	
7	Name and Number of Polling Station 2024, 2021, 2019, 2016, 2014, 2011 and 2009   Polling Station-wise Electors, Voters & Voters Turnout 2024, 2021, 2019, 2016, 2014, 2011 and 2009   Polling Station wise Elections Results 2024, 2021, 2019, 2016, 2014, 2011 and 2009	59-161
	<b>Share of Assembly Constituency</b>	
8	Share of Assembly Constituency - (Vidhan Sabha) in State, District and Parliamentary Constituency - (Lok Sabha)	162
	<b>Socio-Economic Amenities (2011)</b>	
9	Access to Administrative Units   Agricultural, Manufacturing and Industrial Commodities   Demographic Indicators   Education   Health & Manpower   Drinking Water Supply   Sanitation   Entertainment and Recreations Infrastructure   Power   Food Allocation Distribution and Marketing of Agriculture Commodities Infrastructure   Transport and Road Infrastructure   Communication   Banking and Financial Services   Land Use   Irrigation Source	164-177
10	<b>Abbreviation &amp; Sources</b>	178-179
11	<b>Disclaimer</b>	180

## Location & Political Map



## Administrative Setup

### List of Village Panchayat & Intermediate Panchayat (Block) Name - 2011

Village Name	Village Panchayat Name	Intermediate Panchayat Name
Altor	Ahmedpur	Sainthia
Altor	Chauhatta-Mahodari-II	Labpur
Amdahara	Ahmedpur	Sainthia
Amnahar	Bipratikuri	Labpur
Arar	Chauhatta-Mahodari-II	Labpur
Arazi Suraipur	Sreenidhipur	Sainthia
Babladanga	Kurunnahar	Labpur
Babna	Chauhatta-Mahodari-II	Labpur
Babuia	Sreenidhipur	Sainthia
Badghosha Siur	Sreenidhipur	Sainthia
Baduria	Sreenidhipur	Sainthia
Bagha	Thiba	Labpur
Bagsina	Kurunnahar	Labpur
Bagtor	Jamna	Labpur
Bakhul	Labpur-I	Labpur
Ballabhpur	Sreenidhipur	Sainthia
Banamalidihi	Sangra	Sainthia
Bangjita	Amarpur	Sainthia
Bankhatipur	Panrui	Sainthia
Baragoga	Labpur-II	Labpur
Barasangra	Sangra	Sainthia
Bazar	Sreenidhipur	Sainthia
Belbuni	Thiba	Labpur
Belia (Paschim)	Bhromorkol	Sainthia
Bhabaipur	Horisara	Sainthia
Bhabanandapur	Amarpur	Sainthia
Bhagabanpur	Thiba	Labpur
Bhagabatipur	Ahmedpur	Sainthia
Bhalas	Labpur-II	Labpur

Contd....

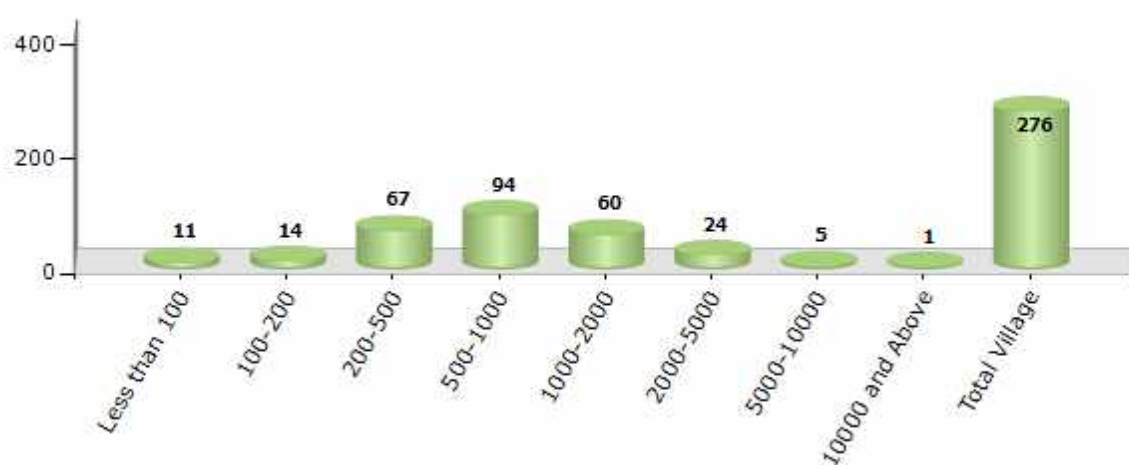


## Demographics

### Number of Villages by Population Size - 2011

Less than 100	100-200	200-500	500-1000	1000-2000	2000-5000	5000-10000	10000 and Above	Total Village
11	14	67	94	60	24	5	1	276

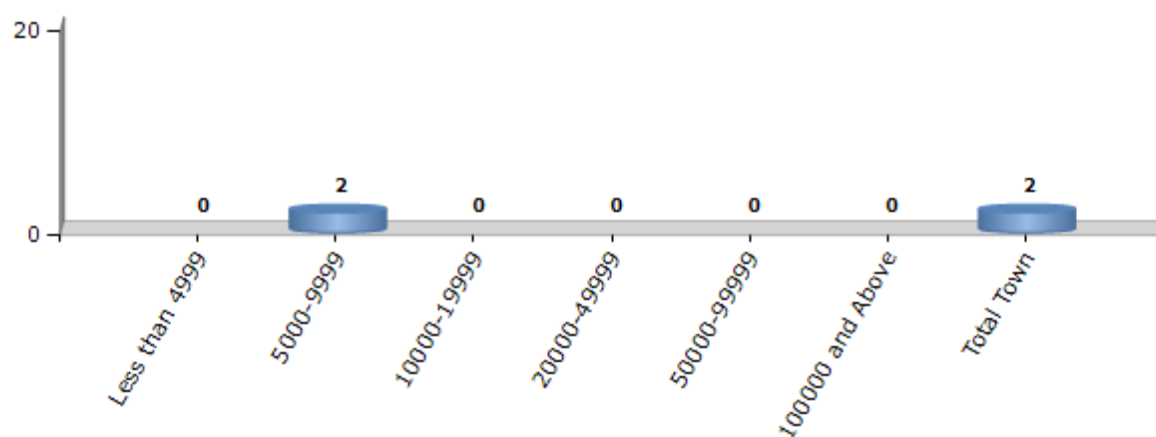
Number of Villages by Population Size - 2011



### Number of Towns by Population Size - 2011

Less than 4999	5000-9999	10000-19999	20000-49999	50000-99999	100000 and Above	Total Town
0	2	0	0	0	0	2

Number of Towns by Population Size - 2011



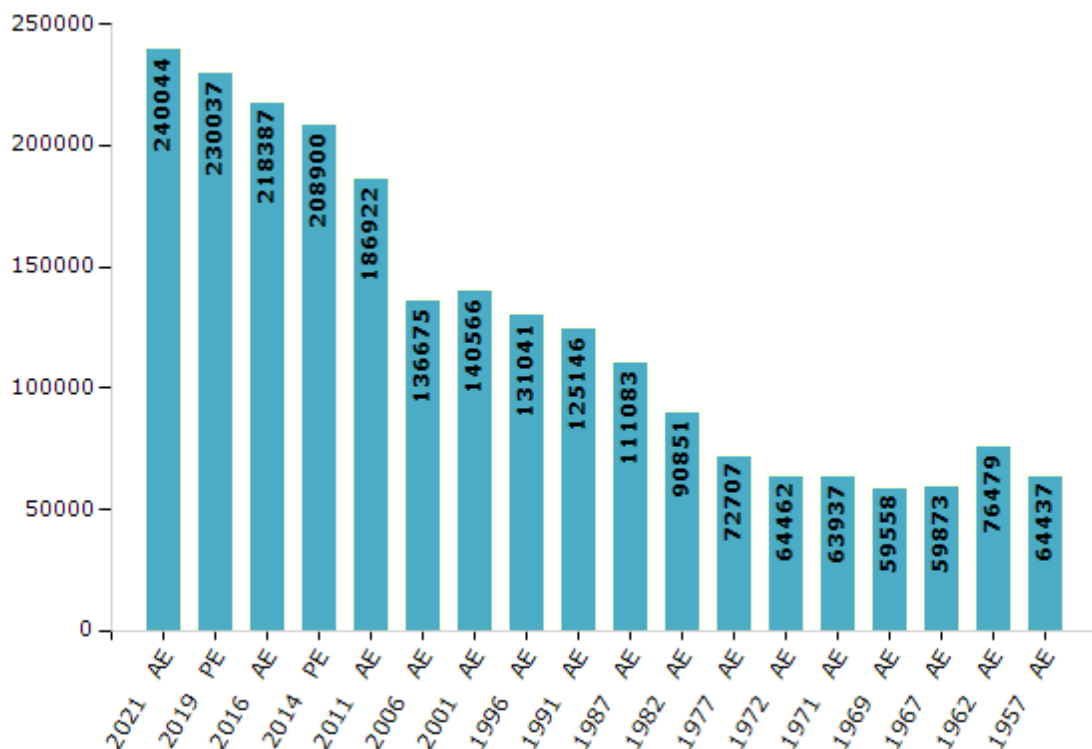
## Electoral Features

### Electors by Male & Female

Year	Male	Female	Others	Total
2021 AE	122533	117511	0	240044
2019 PE	117996	112040	1	230037
2016 AE	112735	105652	0	218387
2014 PE	108328	100571	1	208900
2011 AE	96977	89945	0	186922
2009 PE	-	-	-	-
2006 AE	69302	67373	-	136675
2004 PE	-	-	-	-
2001 AE	69994	70572	-	140566
1999 PE	-	-	-	-
1996 AE	66454	64587	-	131041

Year	Male	Female	Others	Total
1991 AE	63072	62074	-	125146
1987 AE	55386	55697	-	111083
1982 AE	46190	44661	-	90851
1977 AE	36604	36103	-	72707
1972 AE	32412	32050	-	64462
1971 AE	32594	31343	-	63937
1969 AE	29707	29851	-	59558
1967 AE	-	-	-	59873
1962 AE	-	-	-	76479
1957 AE	-	-	-	64437
1952 AE	-	-	-	-

Number of Electors



**Note :** AE : Assembly Election, PE : Assembly Segment of Parliamentary Election

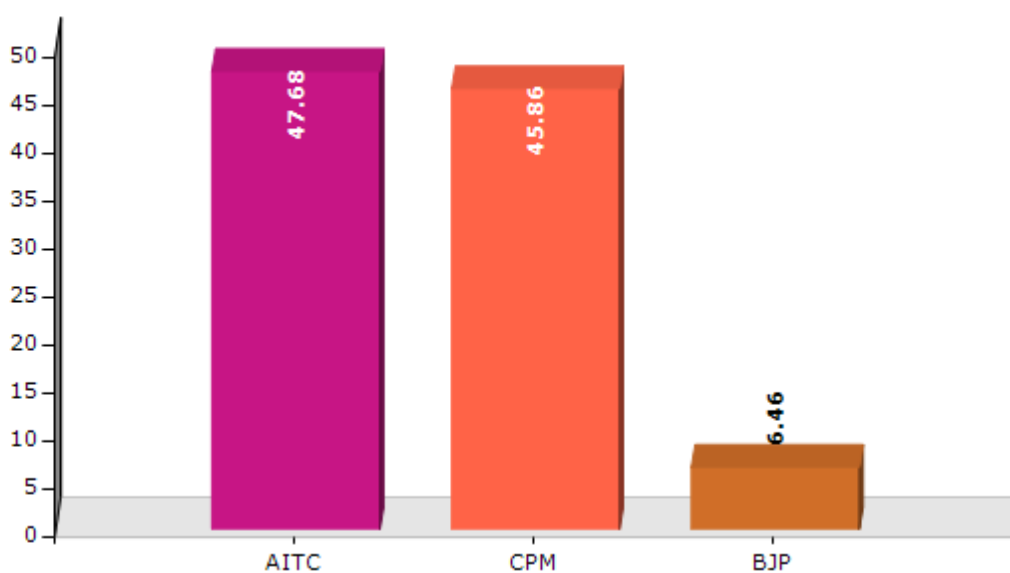


## Historical Summary Election Results

### Summary Result of Assembly Election - 2011

Candidate Name	Party	Votes	Votes %
Islam Monirul	AITC	78697	47.68
Nabanita Mukherjee	CPM	75691	45.86
Kashi Nath Mishra	BJP	10668	6.46

Votes Percentage of Top Parties - 2011



## Polling Station Level Election Results

### Number and Name of Polling Stations (PS) (2016)

Number of Polling Stations	Name of Polling Stations	Number of Polling Stations	Name of Polling Stations
1	Bara Sangra Part Basic School	22	Gargaria Nirupama Bidyamandir
2	Tentuldihi Pri. School	23	Bholagoria Ahamadiya High Madrasa
3	Chhoto Sangra Satischandra Memorial High School	24	Bholagoria Ahmedia High Madrasah Vocational
4	Somsa Banamaldihi Primary School	25	Rasaipur Pri. School
5	Nirisha High School	26	Dhanai Budhura Pri. School
6	Pargram High School	27	Digha Pri School
7	Dhabajal Santal Pri. School	28	Lebra Pri. School
8	Nanu Bazar Pri. School (R - 1)	29	Panrui Union Amjad High School
9	Nanu Bazar Pri. School (R - 2)	30	Panrui Jr. Basic School
10	Pasawa Pri. School	31	Netaipur Primary School
11	Mritadas Pur Primary School	32	Paschim Sundalpur Primary School
12	Patharghata Primary School	33	Nimgoria Dakshinpada High School
13	Keora Gdadharpur J.B.School	34	Purba Sundalpur Santal Pally Pri. School
14	Bhabanandapur J.B. School	35	Suraipur Pri. School
15	Ikra Part Basic School	36	Palasdanga Pri School
16	Sahisipur Pri School	37	Sanguldihi Pri. School
17	Paharpur Part Basic School	38	Kurumsha Part Basic School
18	Dakshin Amarpur Primary School	39	Kusumjatra Pri. School
19	Keshaipur Nimna Buniadi Vidyalaya	40	Junta Pri. School
20	Madhupur Primary School	41	Iswarpur Sarada Pri School (R -1)
21	Gargaria Nirupama Bidyamandir	42	Iswarpur Sarada Pri School (R -2)

Contd....

## Polling Station Level Election Results

### Polling Station-wise Votes Secured by Overall Top Five Parties in Labpur Assembly in Assembly Election (AE) under Bolpur Parliamentary Constituency in West Bengal (2016)

Number of Polling Station	Winner - Islam Monirul (AITC)	Runner-up - Syed Mahfuzul Karim (Mahfuz) (CPM)	3rd - Nirmal Chandra Mandal (BJP)	4th - ( )	5th - ( )	NOTA	Other	Total Votes Secured
36	546	411	60			15		1032
37	570	192	52			13		827
38	684	316	87			22		1109
39	870	102	41			13		1026
40	479	205	64			6		754
41	362	192	175			24		753
42	431	253	103			12		799
43	347	229	35			11		622
44	247	199	123			16		585
45	417	174	178			17		786
46	184	118	82			14		398
47	471	168	89			17		745
48	328	125	88			10		551
49	356	101	97			6		560
50	441	202	210			15		868
51	525	174	136			16		851
52	546	127	55			16		744
53	321	188	54			7		570
54	573	237	125			15		950
55	428	118	96			18		660
56	331	354	60			9		754
57	148	350	67			16		581
58	425	286	211			26		948
59	408	246	28			13		695
60	349	442	57			31		879
61	561	300	57			7		925
62	422	365	83			9		879
63	290	426	75			20		811
64	292	163	79			8		542
65	497	281	12			10		800
66	447	479	109			12		1047
67	211	265	38			9		523
68	432	247	52			6		737
69	310	586	42			24		962
70	458	413	50			16		937

Contd....

## Polling Station Level Election Results

**Winner, Runner-up and 3rd Party Position & Winning Margin According to Polling Stations in Labpur Assembly in Assembly Election (AE) under Bolpur Parliamentary Constituency in West Bengal (2016)**

Polling Station Number	Winner Party	Winner Votes (%)	Runner-up Party	Runner-up Votes (%)	Winning Margin Votes (%)	Third Party	Third Party Votes (%)	Other Votes (%)
75	AITC	429 (52.13)	CPM	285 (34.63)	144 (17.5)	BJP	95 (11.54)	14 (1.7)
76	AITC	430 (53.02)	CPM	281 (34.65)	149 (18.37)	BJP	81 (9.99)	19 (2.34)
77	AITC	583 (52.86)	CPM	399 (36.17)	184 (16.69)	BJP	96 (8.7)	25 (2.27)
78	AITC	424 (49.25)	CPM	300 (34.84)	124 (14.41)	BJP	113 (13.12)	24 (2.79)
79	AITC	539 (57.1)	CPM	319 (33.79)	220 (23.31)	BJP	75 (7.94)	11 (1.17)
80	AITC	413 (58.58)	CPM	243 (34.47)	170 (24.11)	BJP	46 (6.52)	3 (0.43)
81	AITC	385 (47.3)	CPM	360 (44.23)	25 (3.07)	BJP	54 (6.63)	15 (1.84)
82	CPM	389 (49.12)	AITC	300 (37.88)	89 (11.24)	BJP	88 (11.11)	15 (1.89)
83	CPM	371 (54.4)	AITC	277 (40.62)	94 (13.78)	BJP	17 (2.49)	17 (2.49)
84	CPM	353 (49.65)	AITC	331 (46.55)	22 (3.1)	BJP	16 (2.25)	11 (1.55)
85	CPM	363 (47.14)	AITC	329 (42.73)	34 (4.41)	BJP	68 (8.83)	10 (1.3)
86	CPM	232 (70.52)	AITC	79 (24.01)	153 (46.51)	BJP	17 (5.17)	1 (0.3)
87	AITC	445 (51.62)	CPM	237 (27.49)	208 (24.13)	BJP	162 (18.79)	18 (2.09)
88	AITC	333 (54.59)	CPM	211 (34.59)	122 (20)	BJP	56 (9.18)	10 (1.64)
89	AITC	386 (66.67)	CPM	146 (25.22)	240 (41.45)	BJP	35 (6.04)	12 (2.07)
90	AITC	523 (49.95)	CPM	425 (40.59)	98 (9.36)	BJP	81 (7.74)	18 (1.72)
91	CPM	413 (55.74)	AITC	278 (37.52)	135 (18.22)	BJP	38 (5.13)	12 (1.62)
92	AITC	350 (48.08)	CPM	341 (46.84)	9 (1.24)	BJP	26 (3.57)	11 (1.51)
93	AITC	447 (46.51)	CPM	274 (28.51)	173 (18)	BJP	215 (22.37)	25 (2.6)
94	AITC	318 (50.24)	CPM	290 (45.81)	28 (4.43)	BJP	19 (3)	6 (0.95)
95	AITC	406 (54.57)	CPM	302 (40.59)	104 (13.98)	BJP	22 (2.96)	14 (1.88)
96	CPM	262 (52.82)	AITC	222 (44.76)	40 (8.06)	BJP	9 (1.81)	3 (0.6)
97	AITC	286 (50.26)	CPM	255 (44.82)	31 (5.44)	BJP	24 (4.22)	4 (0.7)
98	AITC	302 (50.59)	CPM	271 (45.39)	31 (5.2)	BJP	16 (2.68)	8 (1.34)
99	AITC	347 (61.2)	CPM	200 (35.27)	147 (25.93)	BJP	11 (1.94)	9 (1.59)
100	CPM	349 (47.74)	AITC	293 (40.08)	56 (7.66)	BJP	80 (10.94)	9 (1.23)
101	AITC	385 (67.43)	CPM	156 (27.32)	229 (40.11)	BJP	21 (3.68)	9 (1.58)
102	AITC	662 (64.27)	CPM	241 (23.4)	421 (40.87)	BJP	109 (10.58)	18 (1.75)
103	AITC	578 (65.53)	CPM	249 (28.23)	329 (37.3)	BJP	38 (4.31)	17 (1.93)
104	AITC	506 (61.41)	CPM	270 (32.77)	236 (28.64)	BJP	34 (4.13)	14 (1.7)
105	AITC	673 (78.9)	CPM	151 (17.7)	522 (61.2)	BJP	21 (2.46)	8 (0.94)
106	AITC	722 (68.96)	CPM	288 (27.51)	434 (41.45)	BJP	24 (2.29)	13 (1.24)
107	AITC	522 (63.5)	CPM	159 (19.34)	363 (44.16)	BJP	119 (14.48)	22 (2.68)
108	AITC	412 (45.18)	CPM	344 (37.72)	68 (7.46)	BJP	131 (14.36)	25 (2.74)
109	AITC	320 (49.31)	CPM	275 (42.37)	45 (6.94)	BJP	43 (6.63)	11 (1.69)
110	AITC	500 (63.94)	CPM	217 (27.75)	283 (36.19)	BJP	59 (7.54)	6 (0.77)
111	AITC	497 (52.82)	CPM	377 (40.06)	120 (12.76)	BJP	47 (4.99)	20 (2.13)

Contd....

## Socio-Economic Amenities - Rural

### Access to Education Facilities

Particulars	Number of Villages (% of Population)				
	Available	Not Available	If Not Available (Distance of Nearest Facility)		
			A	B	C
Govt. Primary School	244 (97)	32 (3)	0 (0)	0 (0)	0 (0)
Private Primary School	5 (7)	271 (93)	0 (0)	0 (0)	0 (0)
Govt. Middle School	60 (42)	216 (58)	147 (38)	13 (2)	1 (0)
Private Middle School	0 (0)	276 (100)	0 (0)	0 (0)	0 (0)
Govt. Secondary School	39 (32)	237 (68)	176 (50)	30 (9)	1 (0)
Private Secondary School	0 (0)	276 (100)	1 (0)	0 (0)	0 (0)
Govt. Senior Secondary School	16 (18)	260 (82)	117 (42)	92 (24)	7 (2)
Private Senior Secondary School	0 (0)	276 (100)	0 (0)	0 (0)	0 (0)
Govt. Arts and Science Degree College	0 (0)	276 (100)	11 (6)	58 (26)	162 (52)
Private Arts and Science Degree College	0 (0)	276 (100)	0 (0)	0 (0)	0 (0)
Govt. Engineering College	0 (0)	276 (100)	0 (0)	0 (0)	74 (30)
Private Engineering College	0 (0)	276 (100)	0 (0)	0 (0)	110 (39)
Govt. Medicine College	0 (0)	276 (100)	0 (0)	0 (0)	139 (46)
Private Medicine College	0 (0)	276 (100)	0 (0)	0 (0)	3 (0)
Govt. Management Institute	0 (0)	276 (100)	0 (0)	1 (0)	56 (19)
Private Management Institute	0 (0)	276 (100)	0 (0)	0 (0)	117 (44)
Govt. Polytechnic	0 (0)	276 (100)	2 (1)	0 (0)	205 (75)
Private Polytechnic	0 (0)	276 (100)	0 (0)	0 (0)	3 (2)
Govt. Vocational Training School/ITI	5 (5)	271 (95)	21 (12)	17 (4)	161 (56)
Private Vocational Training School/ITI	0 (0)	276 (100)	0 (0)	0 (0)	4 (2)
Govt. Non Formal Training Centre	1 (0)	275 (100)	21 (9)	21 (6)	74 (20)
Private Non Formal Training Centre	0 (0)	276 (100)	7 (1)	27 (12)	6 (3)
Govt. School For Disabled	0 (0)	276 (100)	0 (0)	0 (0)	174 (64)
Private School For Disabled	0 (0)	276 (100)	0 (0)	0 (0)	1 (2)
Government Others	2 (1)	274 (99)	0 (0)	0 (0)	0 (0)
Private Others	1 (1)	275 (99)	0 (0)	0 (0)	0 (0)

Note : Distance A : Less than 5 km; B : Between 5-10 km; C : 10+ km.; Source : Data Analysis is based on 2011 Census.

## DISCLAIMER

The Terms of Use and Disclaimer of Datanet India Private Limited (hereinafter referred to as "Datanet") for use of this analysis report of **Labpur Assembly Constituency (Labpur Vidhan Sabha)** :-

1. **Assembly Factbook™** is a Registered Trade Mark owned by Datanet.
2. All the maps are sketched and graphical representation only and have not been drawn to the scale and also not to represent the actual geographical area or boundary of the unit.
3. The data for the aforesaid analysis is based on authentic sources and has been culled from the various publications of Census, CSO and NSSO for district and block level data, various central and state government departments, Central & State Elections Commissions and the concerned Returning Officers' releases, Electoral Rolls, Election results and allied publications, internal assessment, surveys, estimates and analysis. Therefore, certain adjustment of data at micro level may have been done to arrive closer to the macro data.
4. Data have been provided on an "As Is" and "As AVAILABLE" basis
5. The colours shown in the maps or diagram and charts of a particular party, alliance or AC are indicative and do not represent them.
6. This publication which includes maps, sheets, graphs and data would be the property under copyright of Datanet only. The user may use these for its internal study, analysis and research purposes. It's public display, re-selling or any commercial uses by the user are not allowed.
7. Datanet has taken due care and caution in compilation and processing of data and allied information, but does not guarantee the accuracy, adequacy or completeness of any information/analysis and will be not responsible for any errors or omissions or for the results obtained from the use of such information/analysis.
8. All the contents for the publication have been culled from various authentic sources and Datanet reasonably believes such sources to be reliable, but does not make any representations, express or implied as to the accuracy or fitness of use of such information. The information or contents of the information/analysis do not constitute advice and should not be relied upon in making (or refraining from making) any decision. Any reliance placed upon the information provided by Datanet is the sole responsibility and strictly at the user's risk.
9. In no event will Datanet be liable for any damages (including, without limitation, damages for loss of business projects, or loss of profits) arising in contract, tort or otherwise from the use of or inability to use any of its contents, or from any action taken (or refrained from being taken) as a result of using the analysis or any of its contents. Datanet its directors, owners, editors, officials, employees, distributor and agents or any associate will not be liable for any errors in the information contained or any consequences arising from the use of the contents of the provided information/analysis.
10. If any provision of these terms and conditions is held invalid or illegal or unenforceable for any reason by any court of competent jurisdiction, such provision shall be severed and the remainder of provisions of the terms and conditions shall continue in full force and effect as if the Term of Use had been executed with the invalid, illegal or unenforceable provision eliminated.
11. If there are any discrepancies in the information provided, please bring it to attention of Datanet for suitable rectification measures.



**Buy Online This Complete Book At**  
**Datanet India eBooks Store**

[www.indiastatpublications.com](http://www.indiastatpublications.com)

or go directly at

[http://www.indiastatpublications.com/  
Assembly\\_factbook/West\\_Bengal/Bolpur/ Labpur](http://www.indiastatpublications.com/Assembly_factbook/West_Bengal/Bolpur/Labpur)

 **india**stat**elections**

ISBN : 978-93-5293-722-6

