



West Bengal

Assembly Factbook™

Mangalkot Assembly Constituency



Key Electoral Data of Mangalkot
Assembly Constituency (Vidhan Sabha)

West Bengal
Assembly FactbookTM
Mangalkot Assembly Constituency



Mangalkot Vidhan Sabha

Editor & Director

Dr. R.K. Thukral

Research Editor

Dr. Shafeeq Rahman

Compiled, Researched and Published by Datanet India Pvt. Ltd.

D-100, 1st Floor,

Okhla Industrial Area, Phase-I,
New Delhi- 110020.

Ph.: 91-11- 43580781-84

Email : support@indiastatpublications.com

Website : www.indiastatelections.com

Online Book Store :

www.indiastatpublications.com

Report No. : AFB/WB-272-0125

ISBN : 978-93-5293-735-6

First Edition : January, 2018

Eighth Updated Edition : January, 2025

Price : Rs. 11500/-

US\$ 310

© Datanet India Pvt. Ltd.

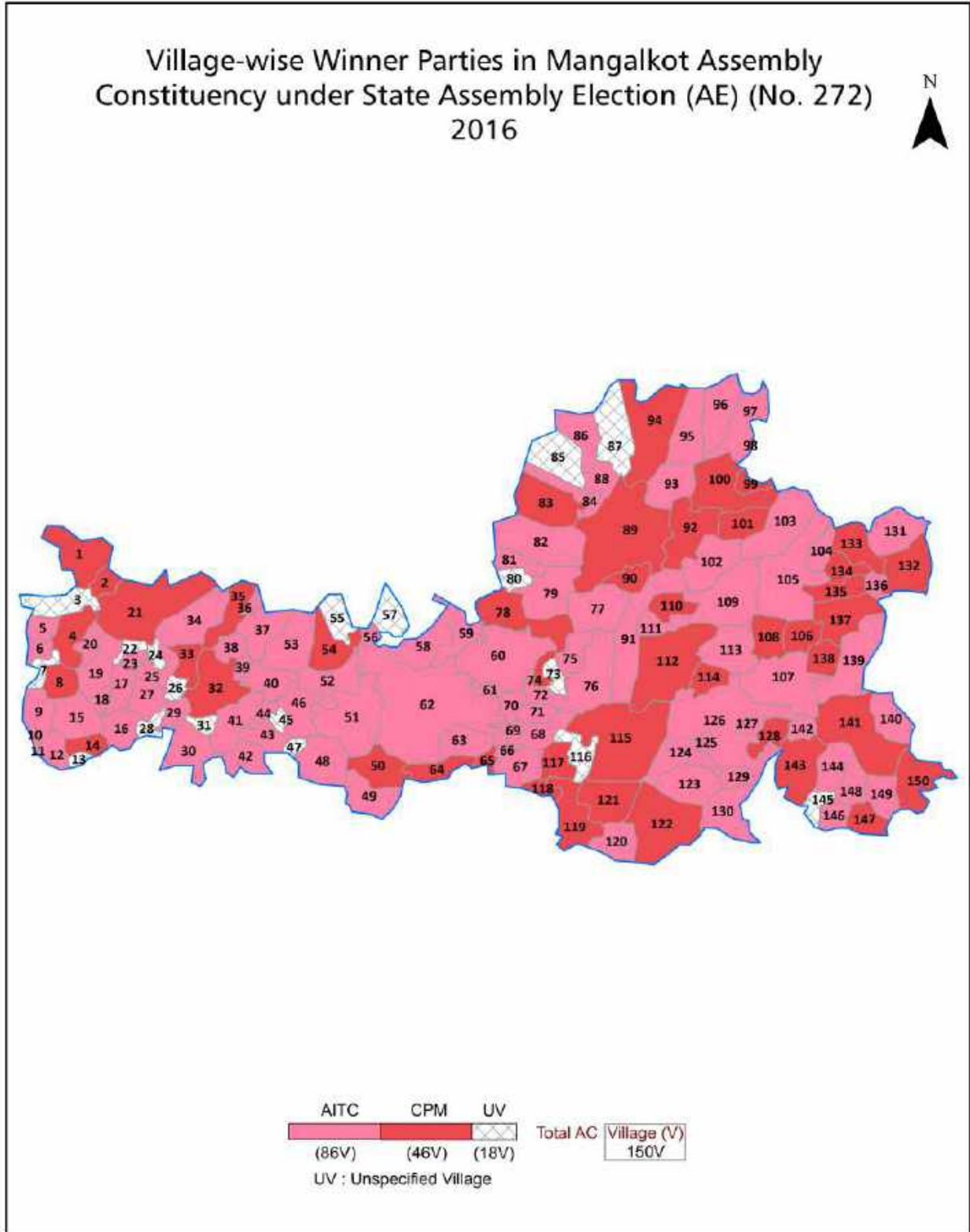
All rights reserved. No part of this book may be reproduced, stored in a retrieval system or transmitted in any form or by any means, mechanical photocopying, photographing, scanning, recording or otherwise without the prior written permission of the publisher. Please refer to Disclaimer at page no. 153 for the use of this publication.

Printed in India

Contents

No.	Particulars	Page No.
	Introduction	
1	Assembly Constituency - (Vidhan Sabha) at a Glance Features of Assembly as per Delimitation Commission of India (2008)	1-2
	Location and Political Maps	
2	Location Map Boundaries of Assembly Constituency - (Vidhan Sabha) in District Boundaries of Assembly Constituency under Parliamentary Constituency - (Lok Sabha) Village-wise Winner Parties- 2024, 2021, 2019, 2016, 2014 and 2009	3-10
	Administrative Setup (2011)	
3	District Sub-district Towns Villages Inhabited Villages Uninhabited Villages Village Panchayat Intermediate Panchayat	11-18
	Demographics (2011)	
4	Population Households Rural/Urban Population Villages by Population Size Sex Ratio (Total & 0-6 Years) Religious Population Social Population Literacy Rate	19-20
	Electoral Features	
5	Important Dates of Last Elections Held Electors by Gender Service Electors Voters Voters Turnout Polling Stations & Average Number of Electors per Polling Station Electors by Age Group Present Elected Representatives	21-26
	Historical Summary Election Results	
6	Vote Share of Major Parties Winning Margin (Number & Percentage) Polarity of Parties Summary Result of Assembly Segment of Parliamentary Elections 2024, 2019, 2014, 2009, 2004 and 1999 Summary Result of Assembly Elections 2021, 2016, 2011, 2006, 2001, 1996, 1991, 1987, 1982, 1977, 1972, 1971, 1969, 1967, 1962 and 1952	27-51
	Polling Station Level Election Results	
7	Name and Number of Polling Station 2024, 2021, 2019, 2016, 2014 and 2009 Polling Station-wise Electors, Voters & Voters Turnout 2024, 2021, 2019, 2016, 2014 and 2009 Polling Station wise Elections Results 2024, 2021, 2019, 2016, 2014 and 2009	52-134
	Share of Assembly Constituency	
8	Share of Assembly Constituency - (Vidhan Sabha) in State, District and Parliamentary Constituency - (Lok Sabha)	135
	Socio-Economic Amenities (2011)	
9	Access to Administrative Units Agricultural, Manufacturing and Industrial Commodities Demographic Indicators Education Health & Manpower Drinking Water Supply Sanitation Entertainment and Recreations Infrastructure Power Food Allocation Distribution and Marketing of Agriculture Commodities Infrastructure Transport and Road Infrastructure Communication Banking and Financial Services Land Use Irrigation Source	137-150
10	Abbreviation & Sources	151-152
11	Disclaimer	153

Location & Political Map



Administrative Setup

List of Village Panchayat & Intermediate Panchayat (Block) Name - 2011

Village Name	Village Panchayat Name	Intermediate Panchayat Name
Alampur	Alampur	Katwa - I
Amdob	Lakhuria	Mangolkote
Aogram	Gotistha	Mangolkote
Arjundihi	Alampur	Katwa - I
Atghara	Lakhuria	Mangolkote
Babladihi	Jhilu-II	Mangolkote
Bainchi	Sargram	Katwa - I
Bakulia	Majigram	Mangolkote
Balarampur	Kaichar-I	Mangolkote
Balidanga	Chanak	Mangolkote
Bamunara	Gotistha	Mangolkote
Bamungram	Kshirgram	Mangolkote
Bankapasi	Kaichar-II	Mangolkote
Banpara	Jhilu-II	Mangolkote
Barampur	Alampur	Katwa - I
Baruipara	Chanak	Mangolkote
Barulia	Paligram	Mangolkote
Bebucha	Jhilu-I	Mangolkote
Belgram	Nigan	Mangolkote
Bhalugram	Bhalugram	Mangolkote
Bhatpara	Jhilu-II	Mangolkote
Bhinbhina	Gotistha	Mangolkote
Bholshuni	Gidhagram	Katwa - I
Brahmapur	Jhilu-I	Mangolkote
Buinchi	Bhalugram	Mangolkote
Chaitanyapur	Shimulia-I	Mangolkote
Chak Kharija Kshirgram	Kshirgram	Mangolkote
Chak Parag	Chanak	Mangolkote
Chakdaha	Lakhuria	Mangolkote

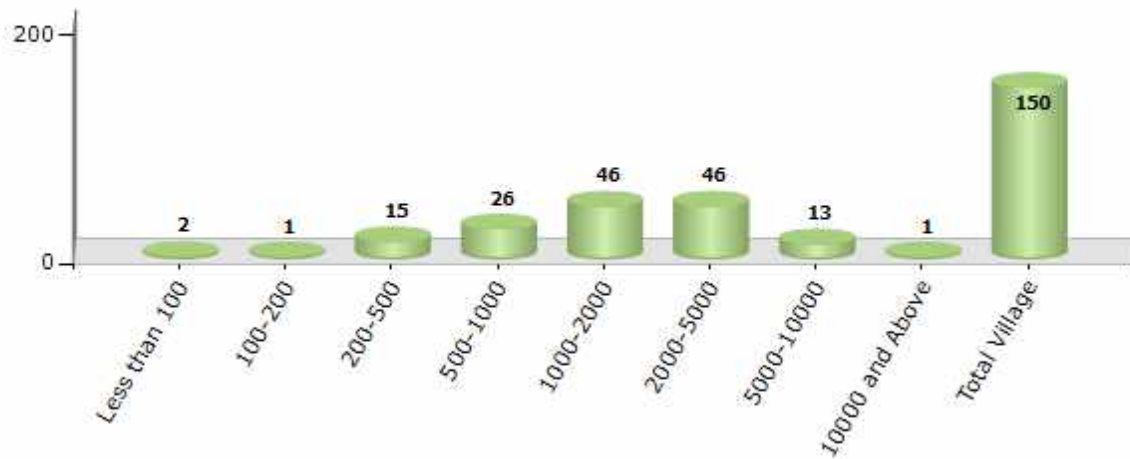
Contd....

Demographics

Number of Villages by Population Size - 2011

Less than 100	100-200	200-500	500-1000	1000-2000	2000-5000	5000-10000	10000 and Above	Total Village
2	1	15	26	46	46	13	1	150

Number of Villages by Population Size - 2011

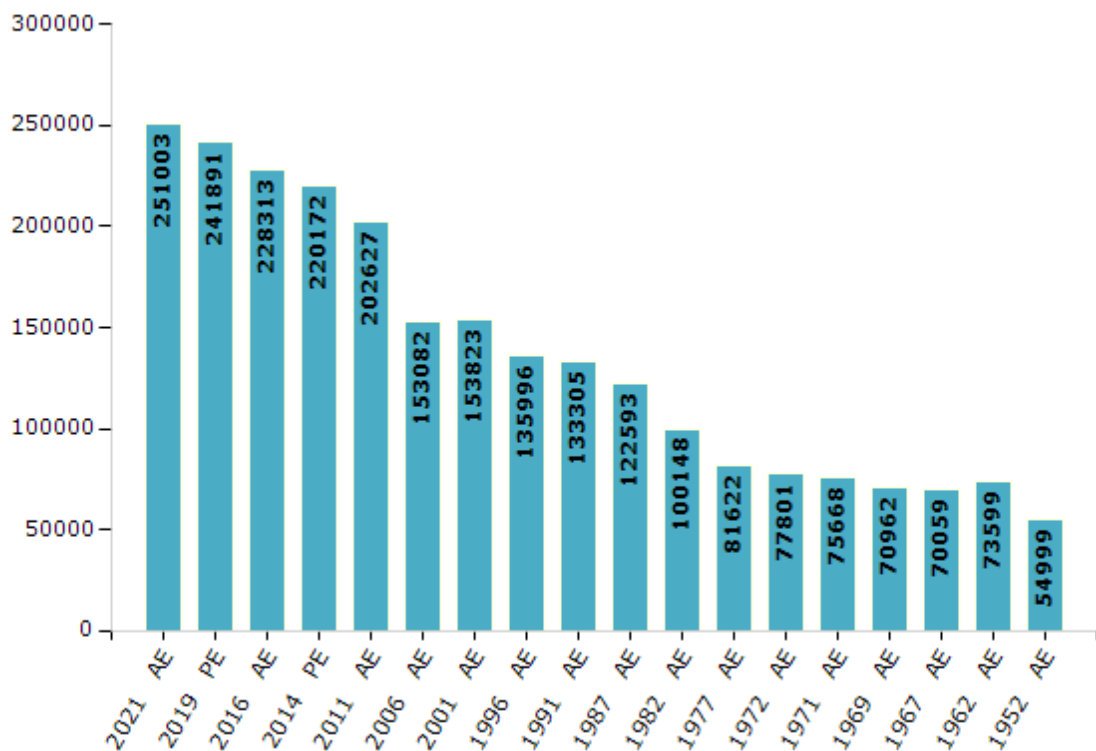


Electoral Features

Electors by Male & Female

Year	Male	Female	Others	Total	Year	Male	Female	Others	Total
2021 AE	128883	122117	3	251003	1991 AE	67635	65670	-	133305
2019 PE	124799	117091	1	241891	1987 AE	61478	61115	-	122593
2016 AE	118659	109652	2	228313	1982 AE	50496	49652	-	100148
2014 PE	114875	105296	1	220172	1977 AE	40560	41062	-	81622
2011 AE	105435	97192	0	202627	1972 AE	39045	38756	-	77801
2009 PE	-	-	-	-	1971 AE	43278	32390	-	75668
2006 AE	77771	75311	-	153082	1969 AE	37540	33422	-	70962
2004 PE	-	-	-	-	1967 AE	-	-	-	70059
2001 AE	76769	77054	-	153823	1962 AE	-	-	-	73599
1999 PE	-	-	-	-	1957 AE	-	-	-	-
1996 AE	68971	67025	-	135996	1952 AE	-	-	-	54999

Number of Electors



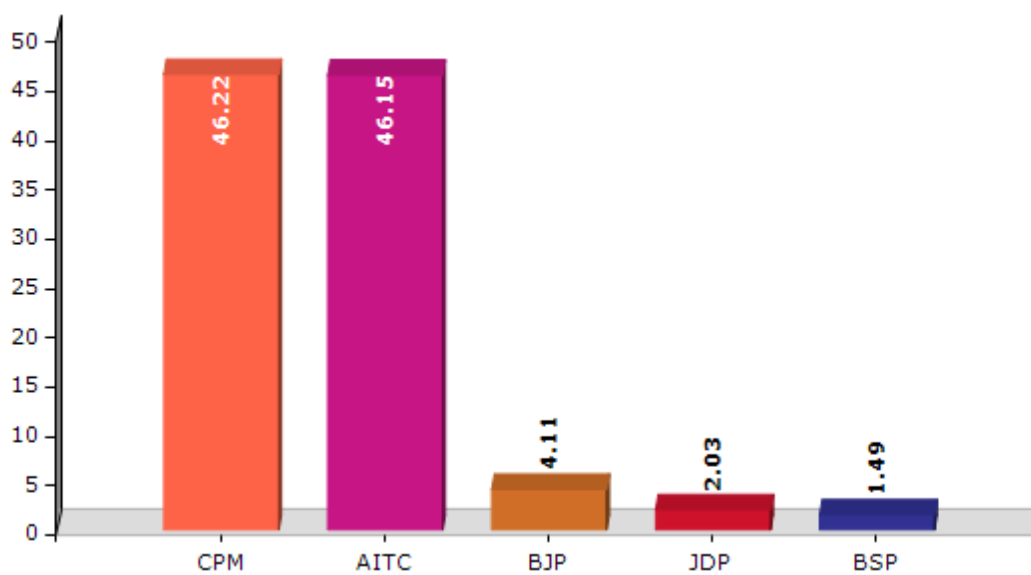
Note : AE : Assembly Election, PE : Assembly Segment of Parliamentary Election

Historical Summary Election Results

Summary Result of Assembly Election - 2011

Candidate Name	Party	Votes	Votes %
Sahajahan Choudhury	CPM	81316	46.22
Apurba Chaudhuri	AITC	81190	46.15
Aloke Taranga Goswami	BJP	7224	4.11
Anil Kumar Mardi	JDP	3567	2.03
Sukumar Malik	BSP	2630	1.49

Votes Percentage of Top Parties - 2011



Polling Station Level Election Results

Number and Name of Polling Stations (PS) (2016)

Number of Polling Stations	Name of Polling Stations	Number of Polling Stations	Name of Polling Stations
1	Majhikhara F.P. School (R-1)	22	Ramnagar F.P. School (R-2)
2	Majhikhara F.P. School (R-2)	23	Ujirpur F.P. School
3	Paschim Nabagram F.P. School (R-1)	24	Sarangapur F.P. School
4	Paschim Nabagram F.P. School (R-2)	25	Sarulia F.P. School
5	Paligram B.S.Vidyamandir (R-1)	26	Balidanga F.P. School
6	Paligram B.S.Vidyamandir (R-2)	27	Salonda F.P. School
7	Paligram Paschimpara F.P. School	28	Chanak F.P. School (R-1)
8	Jangal F.P. School	29	Chanak F.P. School (R-2)
9	Bargram F.P. School	30	Krishnapur F.P. School
10	Narayanpur F.P. School	31	Mahisgoria F.P. School (R-1)
11	Unia F.P. School (R-1)	32	Mahisgoria F.P. School (R-2)
12	Unia F.P. School (R-2)	33	Radhanagar F.P. School
13	Barulia F.P. School	34	Aogram F.P. School (R-1)
14	Debagram F.P. School	35	Aogram F.P. School (R-2)
15	Keshabpur F.P. School	36	Pilsonya F.P. School
16	Gonpur High School	37	Bamunara F.P. School
17	Joypur Jr. Basic School (R-1)	38	Sukhpukuria F.P. School
18	Joypur Jr. Basic School (R-2)	39	Nowapara F.P. School
19	Jalpara F.P. School	40	Paschim Gopalpur F.P. School
20	Jalpara Adibasi F.P. School	41	Gotistha F.P. School (R-1)
21	Ramnagar F.P. School (R-1)	42	Gotistha F.P. School (R-3)

Contd....

Polling Station Level Election Results

Polling Station-wise Votes Secured by Overall Top Five Parties in Mangalkot Assembly in Assembly Election (AE) under Bolpur Parliamentary Constituency in West Bengal (2016)

Number of Polling Station	Winner - Chowdhury Siddiqullah (AITC)	Runner-up - Choudhury Sahajahan (CPM)	3rd - Gopal Chattopadhyay (BJP)	4th - Ramkrishna Malik (BSP)	5th - Rasik Saren (SUCI)	NOTA	Other	Total Votes Secured
36	344	295	38	16	10	11	0	714
37	325	215	77	16	8	5	0	646
38	253	142	25	3	0	2	0	425
39	425	346	68	8	2	6	0	855
40	458	399	52	34	19	21	0	983
41	181	353	56	6	3	8	0	607
42	378	248	10	7	3	5	0	651
43	383	426	145	10	7	7	0	978
44	353	431	29	10	2	12	0	837
45	329	337	76	9	7	10	0	768
46	377	412	64	22	14	11	0	900
47	201	304	39	12	6	10	0	572
48	307	204	70	15	3	5	0	604
49	370	322	64	7	3	7	0	773
50	265	149	68	24	7	21	0	534
51	299	224	82	10	4	4	0	623
52	487	152	50	20	5	9	0	723
53	382	121	4	5	4	2	0	518
54	238	408	81	17	12	18	0	774
55	504	231	39	15	6	9	0	804
56	382	433	155	18	11	20	0	1019
57	249	171	33	14	7	4	0	478
58	399	344	37	17	11	6	0	814
59	456	437	136	26	17	28	0	1100
60	252	341	178	17	6	15	0	809
61	283	217	93	15	10	18	0	636
62	399	310	60	13	4	8	0	794
63	247	199	89	15	4	4	0	558
64	218	96	200	17	16	10	0	557
65	474	187	37	10	7	7	0	722
66	325	83	18	5	0	3	0	434
67	344	178	41	25	6	11	0	605
68	277	154	40	24	2	17	0	514
69	544	314	31	37	12	8	0	946
70	647	256	38	26	7	12	0	986

Contd....

Polling Station Level Election Results

Winner, Runner-up and 3rd Party Position & Winning Margin According to Polling Stations in Mangalkot Assembly in Assembly Election (AE) under Bolpur Parliamentary Constituency in West Bengal (2016)

Polling Station Number	Winner Party	Winner Votes (%)	Runner-up Party	Runner-up Votes (%)	Winning Margin Votes (%)	Third Party	Third Party Votes (%)	Other Votes (%)
75	AITC	276 (54.33)	CPM	179 (35.24)	97 (19.09)	BJP	23 (4.53)	30 (5.91)
76	AITC	448 (52.89)	CPM	313 (36.95)	135 (15.94)	BJP	48 (5.67)	38 (4.49)
77	CPM	217 (45.97)	AITC	188 (39.83)	29 (6.14)	BJP	43 (9.11)	24 (5.08)
78	CPM	416 (47.93)	AITC	390 (44.93)	26 (3)	BJP	40 (4.61)	22 (2.53)
79	AITC	185 (54.09)	CPM	108 (31.58)	77 (22.51)	BJP	33 (9.65)	16 (4.68)
80	AITC	358 (49.72)	CPM	317 (44.03)	41 (5.69)	BSP	18 (2.5)	27 (3.75)
81	AITC	397 (48.41)	CPM	345 (42.07)	52 (6.34)	BJP	57 (6.95)	21 (2.56)
82	CPM	395 (42.43)	AITC	292 (31.36)	103 (11.07)	BJP	186 (19.98)	58 (6.23)
83	AITC	352 (52.15)	CPM	227 (33.63)	125 (18.52)	BJP	70 (10.37)	26 (3.85)
84	AITC	331 (61.64)	CPM	191 (35.57)	140 (26.07)	BJP	9 (1.68)	6 (1.12)
85	AITC	294 (68.21)	CPM	114 (26.45)	180 (41.76)	BJP	18 (4.18)	5 (1.16)
86	AITC	378 (45.65)	CPM	207 (25)	171 (20.65)	BJP	187 (22.58)	56 (6.76)
87	AITC	361 (51.94)	CPM	163 (23.45)	198 (28.49)	BJP	117 (16.83)	54 (7.77)
88	AITC	297 (67.19)	CPM	107 (24.21)	190 (42.98)	BJP	24 (5.43)	14 (3.17)
89	AITC	378 (56.59)	CPM	186 (27.84)	192 (28.75)	BJP	76 (11.38)	28 (4.19)
90	AITC	287 (39.21)	CPM	280 (38.25)	7 (0.96)	BJP	139 (18.99)	26 (3.55)
91	CPM	258 (61.58)	AITC	112 (26.73)	146 (34.85)	BJP	41 (9.79)	8 (1.91)
92	AITC	315 (64.42)	CPM	159 (32.52)	156 (31.9)	BJP	12 (2.45)	3 (0.61)
93	AITC	285 (53.17)	CPM	226 (42.16)	59 (11.01)	BJP	12 (2.24)	13 (2.43)
94	AITC	376 (62.46)	CPM	206 (34.22)	170 (28.24)	BSP	11 (1.83)	9 (1.5)
95	AITC	404 (58.89)	CPM	250 (36.44)	154 (22.45)	BJP	15 (2.19)	17 (2.48)
96	CPM	231 (58.33)	AITC	149 (37.63)	82 (20.7)	BJP	8 (2.02)	8 (2.02)
97	CPM	254 (51.11)	AITC	224 (45.07)	30 (6.04)	BJP	11 (2.21)	8 (1.61)
98	AITC	232 (57)	CPM	152 (37.35)	80 (19.65)	BJP	10 (2.46)	13 (3.19)
99	CPM	310 (50.74)	AITC	267 (43.7)	43 (7.04)	BJP	20 (3.27)	14 (2.29)
100	AITC	228 (42.46)	CPM	193 (35.94)	35 (6.52)	BJP	99 (18.44)	17 (3.17)
101	CPM	289 (56.34)	AITC	151 (29.43)	138 (26.91)	BJP	54 (10.53)	19 (3.7)
102	AITC	506 (59.88)	CPM	295 (34.91)	211 (24.97)	BSP	17 (2.01)	27 (3.2)
103	AITC	323 (43.77)	CPM	323 (43.77)	0 (0)	BJP	61 (8.27)	31 (4.2)
104	AITC	521 (56.02)	CPM	370 (39.78)	151 (16.24)	BJP	18 (1.94)	21 (2.26)
105	AITC	196 (52.83)	CPM	162 (43.67)	34 (9.16)	BJP	7 (1.89)	6 (1.62)
106	AITC	325 (59.31)	CPM	138 (25.18)	187 (34.13)	BJP	60 (10.95)	25 (4.56)
107	AITC	249 (72.59)	CPM	73 (21.28)	176 (51.31)	BJP	10 (2.92)	11 (3.21)
108	AITC	295 (45.45)	CPM	290 (44.68)	5 (0.77)	BJP	44 (6.78)	20 (3.08)
109	AITC	372 (53.37)	CPM	262 (37.59)	110 (15.78)	BJP	23 (3.3)	40 (5.74)
110	CPM	245 (39.52)	AITC	214 (34.52)	31 (5)	BJP	141 (22.74)	20 (3.23)
111	AITC	396 (74.16)	CPM	108 (20.22)	288 (53.94)	BSP	13 (2.43)	17 (3.18)

Contd....

Socio-Economic Amenities - Rural

Access to Education Facilities

Particulars	Number of Villages (% of Population)				
	Available	Not Available	If Not Available (Distance of Nearest Facility)		
			A	B	C
Govt. Primary School	142 (99)	8 (1)	0 (0)	0 (0)	0 (0)
Private Primary School	2 (1)	148 (99)	0 (0)	0 (0)	0 (0)
Govt. Middle School	49 (55)	101 (45)	77 (35)	8 (2)	1 (1)
Private Middle School	0 (0)	150 (100)	0 (0)	0 (0)	2 (1)
Govt. Secondary School	44 (51)	106 (49)	83 (37)	12 (5)	2 (2)
Private Secondary School	0 (0)	150 (100)	0 (0)	0 (0)	0 (0)
Govt. Senior Secondary School	16 (21)	134 (79)	71 (39)	40 (23)	3 (1)
Private Senior Secondary School	0 (0)	150 (100)	0 (0)	0 (0)	1 (0)
Govt. Arts and Science Degree College	2 (2)	148 (98)	9 (3)	23 (11)	92 (61)
Private Arts and Science Degree College	1 (1)	149 (99)	1 (1)	0 (0)	1 (0)
Govt. Engineering College	0 (0)	150 (100)	0 (0)	0 (0)	99 (61)
Private Engineering College	0 (0)	150 (100)	0 (0)	0 (0)	20 (8)
Govt. Medicine College	0 (0)	150 (100)	0 (0)	0 (0)	113 (68)
Private Medicine College	0 (0)	150 (100)	0 (0)	0 (0)	1 (0)
Govt. Management Institute	0 (0)	150 (100)	0 (0)	0 (0)	72 (52)
Private Management Institute	0 (0)	150 (100)	0 (0)	0 (0)	46 (19)
Govt. Polytechnic	0 (0)	150 (100)	0 (0)	1 (0)	100 (68)
Private Polytechnic	0 (0)	150 (100)	5 (2)	6 (2)	7 (1)
Govt. Vocational Training School/ITI	0 (0)	150 (100)	8 (3)	17 (8)	81 (49)
Private Vocational Training School/ITI	0 (0)	150 (100)	0 (0)	1 (1)	5 (7)
Govt. Non Formal Training Centre	16 (10)	134 (90)	1 (0)	1 (2)	81 (47)
Private Non Formal Training Centre	0 (0)	150 (100)	0 (0)	0 (0)	8 (4)
Govt. School For Disabled	0 (0)	150 (100)	0 (0)	0 (0)	94 (55)
Private School For Disabled	1 (2)	149 (98)	0 (0)	5 (5)	14 (10)
Government Others	0 (0)	150 (100)	0 (0)	0 (0)	0 (0)
Private Others	0 (0)	150 (100)	0 (0)	0 (0)	0 (0)

Note : Distance A : Less than 5 km; B : Between 5-10 km; C : 10+ km.; Source : Data Analysis is based on 2011 Census.

DISCLAIMER

The Terms of Use and Disclaimer of Datanet India Private Limited (hereinafter referred to as "Datanet") for use of this analysis report of **Mangalkot Assembly Constituency (Mangalkot Vidhan Sabha) :-**

1. **Assembly Factbook™** is a Registered Trade Mark owned by Datanet.
2. All the maps are sketched and graphical representation only and have not been drawn to the scale and also not to represent the actual geographical area or boundary of the unit.
3. The data for the aforesaid analysis is based on authentic sources and has been culled from the various publications of Census, CSO and NSSO for district and block level data, various central and state government departments, Central & State Elections Commissions and the concerned Returning Officers' releases, Electoral Rolls, Election results and allied publications, internal assessment, surveys, estimates and analysis. Therefore, certain adjustment of data at micro level may have been done to arrive closer to the macro data.
4. Data have been provided on an "As Is" and "As AVAILABLE" basis
5. The colours shown in the maps or diagram and charts of a particular party, alliance or AC are indicative and do not represent them.
6. This publication which includes maps, sheets, graphs and data would be the property under copyright of Datanet only. The user may use these for its internal study, analysis and research purposes. It's public display, re-selling or any commercial uses by the user are not allowed.
7. Datanet has taken due care and caution in compilation and processing of data and allied information, but does not guarantee the accuracy, adequacy or completeness of any information/analysis and will be not responsible for any errors or omissions or for the results obtained from the use of such information/analysis.
8. All the contents for the publication have been culled from various authentic sources and Datanet reasonably believes such sources to be reliable, but does not make any representations, express or implied as to the accuracy or fitness of use of such information. The information or contents of the information/analysis do not constitute advice and should not be relied upon in making (or refraining from making) any decision. Any reliance placed upon the information provided by Datanet is the sole responsibility and strictly at the user's risk.
9. In no event will Datanet be liable for any damages (including, without limitation, damages for loss of business projects, or loss of profits) arising in contract, tort or otherwise from the use of or inability to use any of its contents, or from any action taken (or refrained from being taken) as a result of using the analysis or any of its contents. Datanet its directors, owners, editors, officials, employees, distributor and agents or any associate will not be liable for any errors in the information contained or any consequences arising from the use of the contents of the provided information/analysis.
10. If any provision of these terms and conditions is held invalid or illegal or unenforceable for any reason by any court of competent jurisdiction, such provision shall be severed and the remainder of provisions of the terms and conditions shall continue in full force and effect as if the Term of Use had been executed with the invalid, illegal or unenforceable provision eliminated.
11. If there are any discrepancies in the information provided, please bring it to attention of Datanet for suitable rectification measures.

Buy Online This Complete Book At
Datanet India eBooks Store

www.indiastatpublications.com

or go directly at

[http://www.indiastatpublications.com/
Assembly_factbook/West_Bengal/Bolpur/Mangalkot](http://www.indiastatpublications.com/Assembly_factbook/West_Bengal/Bolpur/Mangalkot)

 **india**stat**elections**

ISBN : 978-93-5293-735-6



9 789352 937356