



West Bengal

Assembly Factbook™

Mayureswar Assembly Constituency



Key Electoral Data of Mayureswar
Assembly Constituency (Vidhan Sabha)

West Bengal

Assembly Factbook™

Mayureswar Assembly Constituency



Mayureswar Vidhan Sabha

Editor & Director

Dr. R.K. Thukral

Research Editor

Dr. Shafeeq Rahman

Compiled, Researched and Published by Datanet India Pvt. Ltd.

D-100, 1st Floor,

Okhla Industrial Area, Phase-I,
New Delhi- 110020.

Ph.: 91-11- 43580781-84

Email : support@indiastatpublications.com

Website : www.indiastatelections.com

Online Book Store :

www.indiastatpublications.com

Report No. : AFB/WB-290-0125

ISBN : 978-93-5293-739-4

First Edition : January, 2018

Eighth Updated Edition : January, 2025

Price : Rs. 11500/-

US\$ 310

© Datanet India Pvt. Ltd.

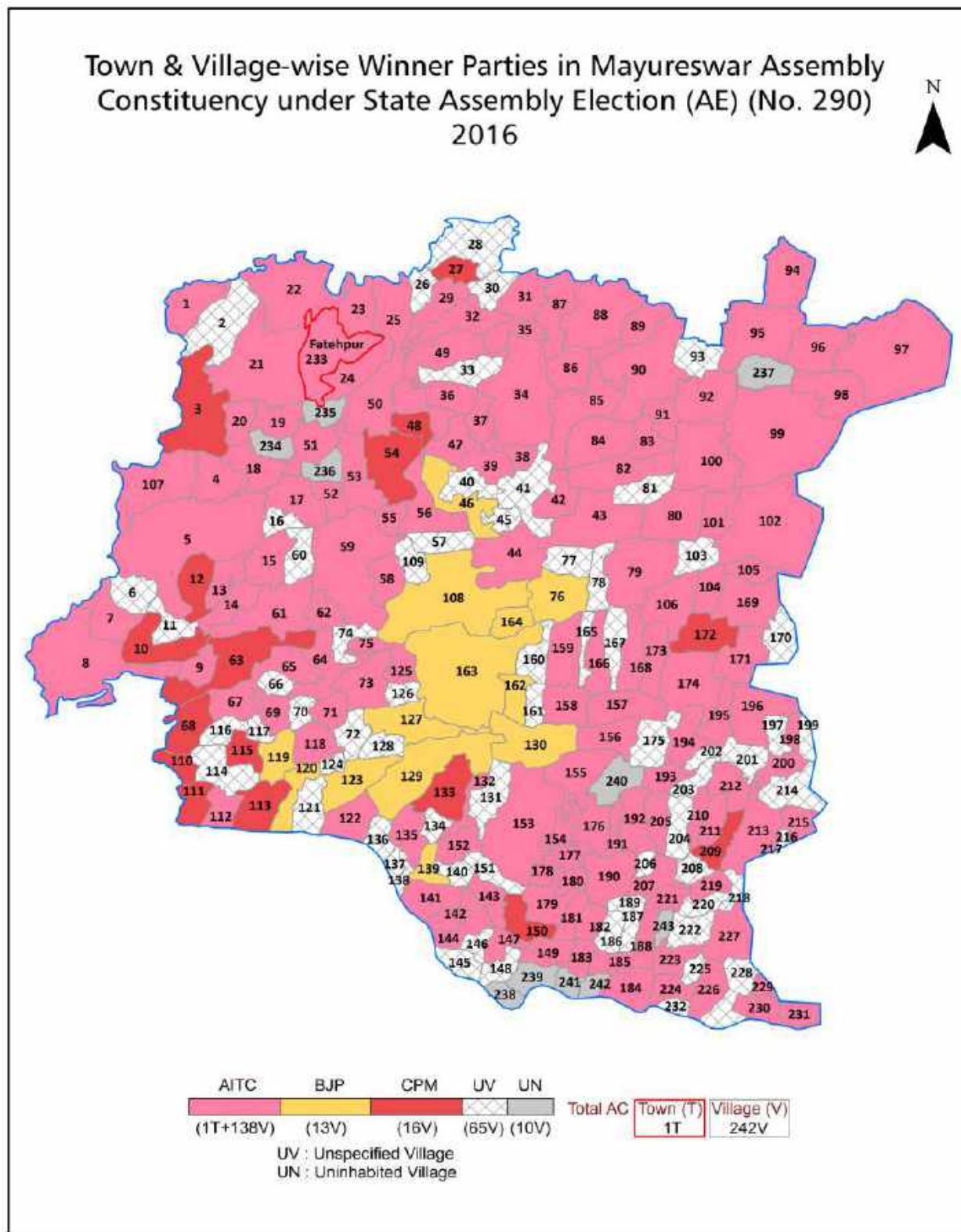
All rights reserved. No part of this book may be reproduced, stored in a retrieval system or transmitted in any form or by any means, mechanical photocopying, photographing, scanning, recording or otherwise without the prior written permission of the publisher. Please refer to Disclaimer at page no. 177 for the use of this publication.

Printed in India

Contents

No.	Particulars	Page No.
	Introduction	
1	Assembly Constituency - (Vidhan Sabha) at a Glance Features of Assembly as per Delimitation Commission of India (2008)	1-2
	Location and Political Maps	
2	Location Map Boundaries of Assembly Constituency - (Vidhan Sabha) in District Boundaries of Assembly Constituency under Parliamentary Constituency - (Lok Sabha) Town & Village-wise Winner Parties- 2024, 2021, 2019, 2016, 2014, 2011 and 2009	3-10
	Administrative Setup (2011)	
3	District Sub-district Towns Villages Inhabited Villages Uninhabited Villages Village Panchayat Intermediate Panchayat	11-22
	Demographics (2011)	
4	Population Households Rural/Urban Population Towns and Villages by Population Size Sex Ratio (Total & 0-6 Years) Religious Population Social Population Literacy Rate	23-24
	Electoral Features	
5	Important Dates of Last Elections Held Electors by Gender Service Electors Voters Voters Turnout Polling Stations & Average Number of Electors per Polling Station Electors by Age Group Present Elected Representatives	25-30
	Historical Summary Election Results	
6	Vote Share of Major Parties Winning Margin (Number & Percentage) Polarity of Parties Summary Result of Assembly Segment of Parliamentary Elections 2024, 2019, 2014, 2009, 2004 and 1999 Summary Result of Assembly Elections 2021, 2016, 2011, 2006, 2001, 1996, 1991, 1987, 1982, 1977, 1972, 1971, 1969, 1967 and 1962	31-54
	Polling Station Level Election Results	
7	Name and Number of Polling Station 2024, 2021, 2019, 2016, 2014, 2011 and 2009 Polling Station-wise Electors, Voters & Voters Turnout 2024, 2021, 2019, 2016, 2014, 2011 and 2009 Polling Station wise Elections Results 2024, 2021, 2019, 2016, 2014, 2011 and 2009	55-158
	Share of Assembly Constituency	
8	Share of Assembly Constituency - (Vidhan Sabha) in State, District and Parliamentary Constituency - (Lok Sabha)	159
	Socio-Economic Amenities (2011)	
9	Access to Administrative Units Agricultural, Manufacturing and Industrial Commodities Demographic Indicators Education Health & Manpower Drinking Water Supply Sanitation Entertainment and Recreations Infrastructure Power Food Allocation Distribution and Marketing of Agriculture Commodities Infrastructure Transport and Road Infrastructure Communication Banking and Financial Services Land Use Irrigation Source	161-174
10	Abbreviation & Sources	175-176
11	Disclaimer	177

Location & Political Map



Administrative Setup

List of Village Panchayat & Intermediate Panchayat (Block) Name - 2011

Village Name	Village Panchayat Name	Intermediate Panchayat Name
Akna	Kundola	Mayureswar - II
Akulpur	Kundola	Mayureswar - II
Akuni	Daspalsa	Mayureswar - II
Amba	Mollarpur-I	Mayureswar - I
Amchua	Satpalsa	Mayureswar - II
Arjuni	Daspalsa	Mayureswar - II
Asuralay	Jhikodda	Mayureswar - I
Bahina	Mollarpur-I	Mayureswar - I
Baicha	Jhikodda	Mayureswar - I
Bajitpur	Bajitpur	Mayureswar - I
Balur	Kundola	Mayureswar - II
Banaspur	Dakshingram	Mayureswar - I
Bandaha	Kundola	Mayureswar - II
Bandh	Dheka	Mayureswar - II
Bandihat	Dheka	Mayureswar - II
Bandur	Dheka	Mayureswar - II
Bara Akulpur	Kundola	Mayureswar - II
Bara Dibur	Satpalsa	Mayureswar - II
Bara Kalikapur	Satpalsa	Mayureswar - II
Baragan	Jhikodda	Mayureswar - I
Baraturigram	Baraturigram	Mayureswar - I
Baruigachhi	Satpalsa	Mayureswar - II
Barutia	Daspalsa	Mayureswar - II
Basudebpur	Satpalsa	Mayureswar - II
Bazarhat	Ulkunda	Mayureswar - II
Beguna	Dakshingram	Mayureswar - I
Beja	Daspalsa	Mayureswar - II
Belera	Dheka	Mayureswar - II
Belia	Dheka	Mayureswar - II

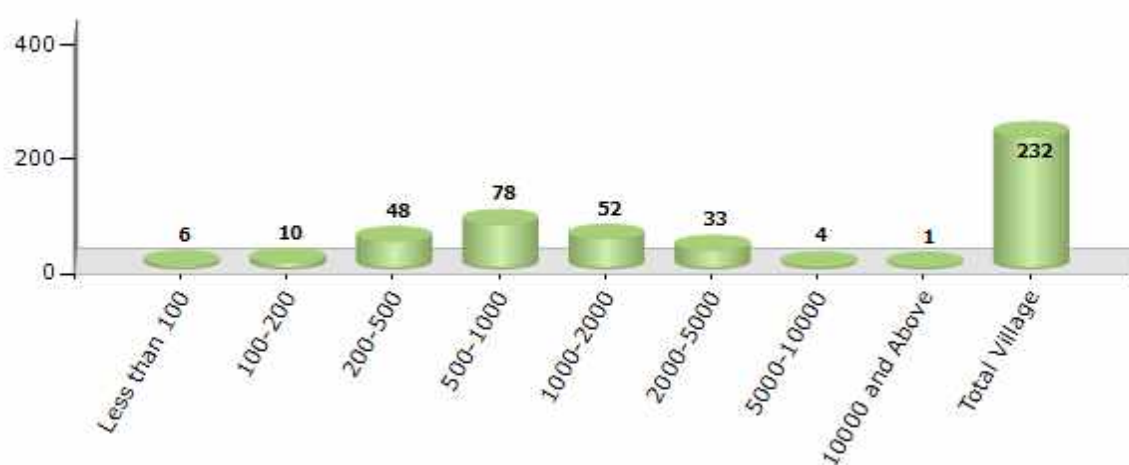
Contd....

Demographics

Number of Villages by Population Size - 2011

Less than 100	100-200	200-500	500-1000	1000-2000	2000-5000	5000-10000	10000 and Above	Total Village
6	10	48	78	52	33	4	1	232

Number of Villages by Population Size - 2011



Number of Towns by Population Size - 2011

Less than 4999	5000-9999	10000-19999	20000-49999	50000-99999	100000 and Above	Total Town
0	0	1	0	0	0	1

Number of Towns by Population Size - 2011



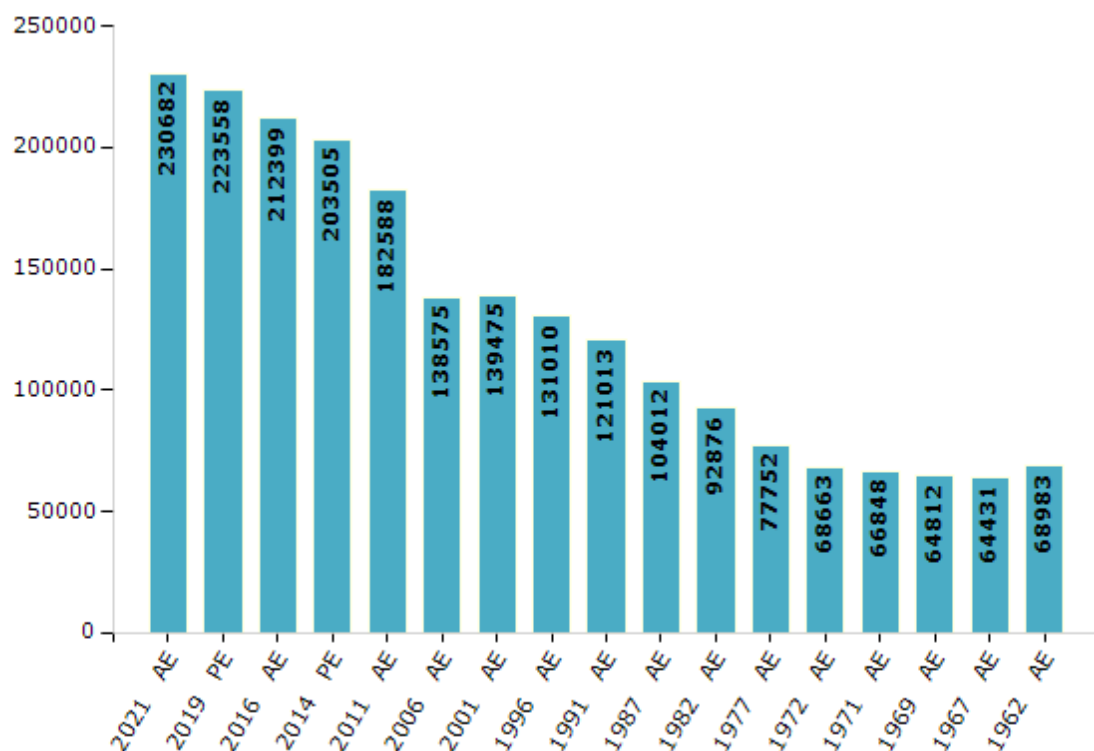
Electoral Features

Electors by Male & Female

Year	Male	Female	Others	Total
2021 AE	116802	113879	1	230682
2019 PE	113534	110022	2	223558
2016 AE	108632	103766	1	212399
2014 PE	104489	99015	1	203505
2011 AE	94501	88087	0	182588
2009 PE	-	-	-	-
2006 AE	71307	67268	-	138575
2004 PE	-	-	-	-
2001 AE	70457	69018	-	139475
1999 PE	-	-	-	-
1996 AE	66748	64262	-	131010

Year	Male	Female	Others	Total
1991 AE	61532	59481	-	121013
1987 AE	52693	51319	-	104012
1982 AE	47384	45492	-	92876
1977 AE	39208	38544	-	77752
1972 AE	34401	34262	-	68663
1971 AE	33124	33724	-	66848
1969 AE	32361	32451	-	64812
1967 AE	-	-	-	64431
1962 AE	-	-	-	68983
1957 AE	-	-	-	-
1952 AE	-	-	-	-

Number of Electors



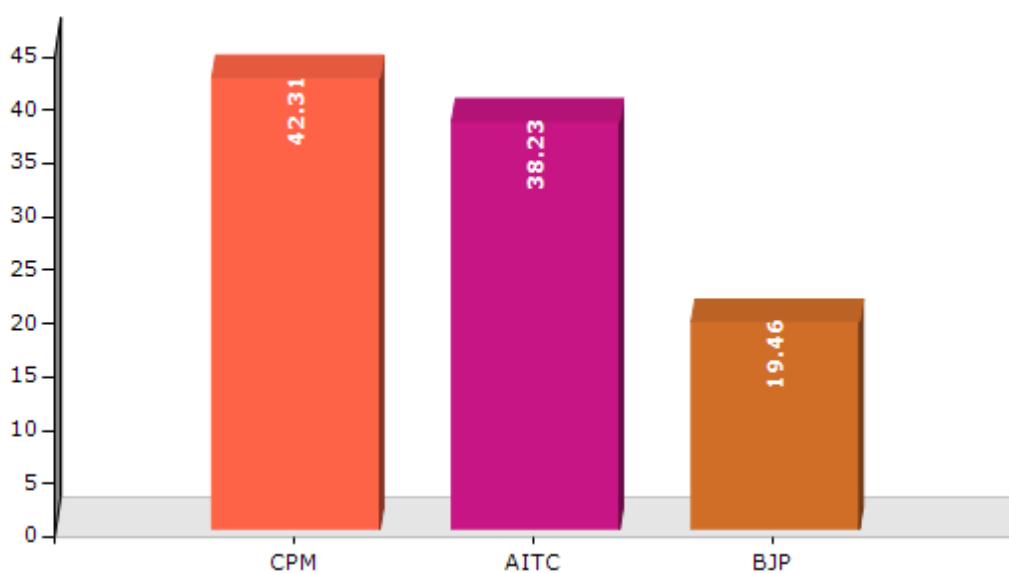
Note : AE : Assembly Election, PE : Assembly Segment of Parliamentary Election

Historical Summary Election Results

Summary Result of Assembly Election - 2011

Candidate Name	Party	Votes	Votes %
Asok Ray	CPM	67478	42.31
Jatil Mondal	AITC	60958	38.23
Dudh Kumar Mondal	BJP	31031	19.46

Votes Percentage of Top Parties - 2011



Polling Station Level Election Results

Number and Name of Polling Stations (PS) (2016)

Number of Polling Stations	Name of Polling Stations	Number of Polling Stations	Name of Polling Stations
1	Mohurapur Pry. School	22	Dr.Saradindu Majumdar Smriti Primary School
2	Goala Pry. School(R-1)	23	Dr.Saradindu Majumdar Smriti Primary School
3	Goala Pry. School(R-2)	24	Mollarpur N.Pry. Shool(R-1)
4	Fatepur Bazar Pry. School(R-1)	25	Mollarpur Mondal Para Iclds
5	Fatepur Bazar Pry. School(R-2)	26	Mehidnagar Pry. School(R-1)
6	Mollarpur-1No. Gp Office	27	Modian Ssk
7	Fatepur Bazar Pry. School(R-3)	28	Rukunpur Pry. School
8	Fatepur Bauripara Pry. School	29	Bardangal Pry. School
9	Mollarpur High School	30	Prachandrapur High School(R-1)
10	Mollaprun Girls High School(R-2)	31	Prachandrapur High School(R-2)
11	Mollarpur East Clrc	32	Ratgara High School
12	Fatepur Pry. School(R-1)	33	Bajitpur Y.B. High School(R-1)
13	Fatepur Pry. School(R-2)	34	Bajitpur Y.B. High School(R-2)
14	Bahina Pry. School(R-1)	35	Pathai Pry. School
15	Bahina Pry. School(R-2)	36	Gadadharpur Kanksa Pry. School(R-1)
16	Amba Pry.School	37	Gadadharpur Kanksa Pry. School(R-2)
17	Birajpur Pry. School	38	Dumra Pry. School
18	Dharaninagar Pry. School	39	Rasulpur Pry. School
19	Mollarpur L.S.Pathagar(R-1)	40	Sulia Gadadharpur Pry. School
20	Mollarpur L.S.Pathagar(R-2)	41	Mathmahula Pry. School
21	Mollarpur Dharani Samadish Smriti Primary School	42	Sekpur Pry. Schoo0L

Contd....

Polling Station Level Election Results

Polling Station-wise Votes Secured by Overall Top Five Parties in Mayureswar Assembly in Assembly Election (AE) under Bolpur Parliamentary Constituency in West Bengal (2016)

Number of Polling Station	Winner - Abhijit Roy (AITC)	Runner-up - Arup Bag (CPM)	3rd - Locket Chatterjee (BJP)	4th - Sudip Mandal(Bapi) (SP)	5th - Sandip Roy (IND)	NOTA	Other	Total Votes Secured
36	330	240	69	3	1	4	8	655
37	226	215	70	5	4	4	8	532
38	156	173	69	3	7	10	9	427
39	479	332	10	7	6	12	5	851
40	271	275	54	1	10	17	10	638
41	412	393	84	5	6	10	16	926
42	438	182	71	4	4	18	5	722
43	439	299	118	5	6	6	13	886
44	473	295	270	13	10	17	11	1089
45	644	238	80	1	9	19	10	1001
46	388	173	8	0	2	3	6	580
47	444	253	50	3	4	15	6	775
48	276	187	39	5	4	11	6	528
49	250	106	197	7	1	11	9	581
50	341	107	222	4	5	8	8	695
51	333	203	164	8	6	14	9	737
52	446	202	379	10	5	13	16	1071
53	88	198	82	0	2	4	2	376
54	265	202	44	1	4	6	5	527
55	211	286	122	8	10	5	13	655
56	318	175	61	1	4	17	7	583
57	537	307	10	12	2	14	12	894
58	290	66	86	1	1	8	6	458
59	415	74	190	3	2	11	5	700
60	268	51	117	1	1	6	2	446
61	440	228	60	3	3	5	10	749
62	672	155	8	4	4	11	6	860
63	566	300	21	8	4	14	10	923
64	399	148	53	2	10	19	6	637
65	255	122	32	3	3	10	1	426
66	686	251	107	13	7	22	21	1107
67	526	419	65	5	7	16	15	1053
68	662	139	112	7	3	8	5	936
69	339	281	48	7	4	23	9	711
70	342	179	16	7	4	13	13	574

Contd....

Polling Station Level Election Results

Winner, Runner-up and 3rd Party Position & Winning Margin According to Polling Stations in Mayureswar Assembly in Assembly Election (AE) under Bolpur Parliamentary Constituency in West Bengal (2016)

Polling Station Number	Winner Party	Winner Votes (%)	Runner-up Party	Runner-up Votes (%)	Winning Margin Votes (%)	Third Party	Third Party Votes (%)	Other Votes (%)
75	CPM	392 (41.97)	AITC	323 (34.58)	69 (7.39)	BJP	193 (20.66)	26 (2.78)
76	CPM	184 (41.44)	AITC	181 (40.77)	3 (0.67)	BJP	54 (12.16)	25 (5.63)
77	CPM	328 (49.18)	AITC	248 (37.18)	80 (12)	BJP	50 (7.5)	41 (6.15)
78	AITC	214 (43.5)	CPM	180 (36.59)	34 (6.91)	BJP	70 (14.23)	28 (5.69)
79	AITC	524 (67.96)	CPM	159 (20.62)	365 (47.34)	BJP	48 (6.23)	40 (5.19)
80	AITC	286 (32.84)	BJP	280 (32.15)	6 (0.69)	CPM	278 (31.92)	27 (3.1)
81	AITC	343 (44.84)	BJP	262 (34.25)	81 (10.59)	CPM	135 (17.65)	25 (3.27)
82	AITC	372 (54.39)	CPM	171 (25)	201 (29.39)	BJP	112 (16.37)	29 (4.24)
83	AITC	328 (38.95)	BJP	239 (28.38)	89 (10.57)	CPM	231 (27.43)	44 (5.23)
84	CPM	509 (49.76)	AITC	480 (46.92)	29 (2.84)	IND (SR)	8 (0.78)	26 (2.54)
85	AITC	454 (54.57)	CPM	340 (40.87)	114 (13.7)	BJP	17 (2.04)	21 (2.52)
86	CPM	321 (47.56)	AITC	320 (47.41)	1 (0.15)	BJP	11 (1.63)	23 (3.41)
87	AITC	353 (57.4)	CPM	220 (35.77)	133 (21.63)	BJP	12 (1.95)	30 (4.88)
88	AITC	337 (49.34)	CPM	266 (38.95)	71 (10.39)	BJP	47 (6.88)	33 (4.83)
89	AITC	425 (53.87)	CPM	296 (37.52)	129 (16.35)	BJP	48 (6.08)	20 (2.53)
90	AITC	375 (47.95)	BJP	200 (25.58)	175 (22.37)	CPM	179 (22.89)	28 (3.58)
91	AITC	232 (61.38)	CPM	125 (33.07)	107 (28.31)	BJP	11 (2.91)	10 (2.65)
92	BJP	307 (36.99)	AITC	243 (29.28)	64 (7.71)	CPM	240 (28.92)	40 (4.82)
93	AITC	258 (36.91)	CPM	232 (33.19)	26 (3.72)	BJP	181 (25.89)	28 (4.01)
94	AITC	432 (64.57)	CPM	137 (20.48)	295 (44.09)	BJP	83 (12.41)	17 (2.54)
95	AITC	554 (60.68)	CPM	327 (35.82)	227 (24.86)	SP	6 (0.66)	26 (2.85)
96	AITC	300 (48.94)	CPM	281 (45.84)	19 (3.1)	IND (SR)	8 (1.31)	24 (3.92)
97	AITC	175 (45.34)	CPM	133 (34.46)	42 (10.88)	BJP	58 (15.03)	20 (5.18)
98	AITC	291 (44.5)	BJP	222 (33.94)	69 (10.56)	CPM	119 (18.2)	22 (3.36)
99	AITC	217 (45.21)	CPM	162 (33.75)	55 (11.46)	BJP	60 (12.5)	41 (8.54)
100	AITC	307 (63.69)	BJP	85 (17.63)	222 (46.06)	CPM	63 (13.07)	27 (5.6)
101	AITC	286 (37.29)	CPM	267 (34.81)	19 (2.48)	BJP	170 (22.16)	44 (5.74)
102	AITC	437 (56.46)	CPM	254 (32.82)	183 (23.64)	BJP	53 (6.85)	30 (3.88)
103	AITC	351 (67.11)	CPM	118 (22.56)	233 (44.55)	BJP	26 (4.97)	28 (5.35)
104	AITC	247 (49.5)	BJP	143 (28.66)	104 (20.84)	CPM	76 (15.23)	33 (6.61)
105	AITC	367 (59.29)	CPM	111 (17.93)	256 (41.36)	BJP	90 (14.54)	51 (8.24)
106	AITC	340 (50.6)	BJP	176 (26.19)	164 (24.41)	CPM	131 (19.49)	25 (3.72)
107	AITC	531 (58.35)	CPM	164 (18.02)	367 (40.33)	BJP	153 (16.81)	62 (6.81)
108	AITC	280 (52.83)	CPM	182 (34.34)	98 (18.49)	BJP	50 (9.43)	18 (3.4)
109	AITC	510 (59.86)	CPM	154 (18.08)	356 (41.78)	BJP	136 (15.96)	52 (6.1)
110	AITC	405 (78.34)	CPM	77 (14.89)	328 (63.45)	BJP	9 (1.74)	26 (5.03)
111	AITC	467 (75.81)	CPM	112 (18.18)	355 (57.63)	BJP	12 (1.95)	25 (4.06)

Contd....

Socio-Economic Amenities - Rural

Access to Education Facilities

Particulars	Number of Villages (% of Population)				
	Available	Not Available	If Not Available (Distance of Nearest Facility)		
			A	B	C
Govt. Primary School	206 (97)	26 (3)	0 (0)	0 (0)	0 (0)
Private Primary School	7 (3)	225 (97)	0 (0)	0 (0)	0 (0)
Govt. Middle School	69 (49)	163 (51)	92 (31)	6 (2)	0 (0)
Private Middle School	2 (1)	230 (99)	0 (0)	0 (0)	0 (0)
Govt. Secondary School	42 (36)	190 (64)	121 (46)	15 (4)	0 (0)
Private Secondary School	2 (1)	230 (99)	0 (0)	0 (0)	0 (0)
Govt. Senior Secondary School	20 (23)	212 (77)	88 (36)	65 (23)	4 (3)
Private Senior Secondary School	2 (1)	230 (99)	0 (0)	0 (0)	0 (0)
Govt. Arts and Science Degree College	3 (4)	229 (96)	9 (5)	51 (20)	115 (58)
Private Arts and Science Degree College	0 (0)	232 (100)	0 (0)	0 (0)	0 (0)
Govt. Engineering College	0 (0)	232 (100)	0 (0)	0 (0)	53 (21)
Private Engineering College	0 (0)	232 (100)	0 (0)	3 (2)	121 (62)
Govt. Medicine College	0 (0)	232 (100)	1 (0)	0 (0)	139 (63)
Private Medicine College	0 (0)	232 (100)	0 (0)	0 (0)	0 (0)
Govt. Management Institute	0 (0)	232 (100)	0 (0)	0 (0)	64 (32)
Private Management Institute	0 (0)	232 (100)	0 (0)	1 (0)	60 (22)
Govt. Polytechnic	0 (0)	232 (100)	0 (0)	1 (0)	142 (68)
Private Polytechnic	0 (0)	232 (100)	0 (0)	11 (8)	23 (10)
Govt. Vocational Training School/ITI	3 (3)	229 (97)	12 (7)	16 (5)	135 (64)
Private Vocational Training School/ITI	0 (0)	232 (100)	0 (0)	2 (1)	0 (0)
Govt. Non Formal Training Centre	4 (3)	228 (97)	15 (3)	12 (4)	38 (17)
Private Non Formal Training Centre	0 (0)	232 (100)	2 (1)	10 (5)	14 (5)
Govt. School For Disabled	0 (0)	232 (100)	0 (0)	0 (0)	129 (62)
Private School For Disabled	0 (0)	232 (100)	0 (0)	0 (0)	0 (0)
Government Others	25 (12)	207 (88)	0 (0)	0 (0)	0 (0)
Private Others	0 (0)	232 (100)	0 (0)	0 (0)	0 (0)

Note : Distance A : Less than 5 km; B : Between 5-10 km; C : 10+ km.; Source : Data Analysis is based on 2011 Census.

DISCLAIMER

The Terms of Use and Disclaimer of Datanet India Private Limited (hereinafter referred to as "Datanet") for use of this analysis report of **Mayureswar Assembly Constituency (Mayureswar Vidhan Sabha)** :-

1. **Assembly Factbook™** is a Registered Trade Mark owned by Datanet.
2. All the maps are sketched and graphical representation only and have not been drawn to the scale and also not to represent the actual geographical area or boundary of the unit.
3. The data for the aforesaid analysis is based on authentic sources and has been culled from the various publications of Census, CSO and NSSO for district and block level data, various central and state government departments, Central & State Elections Commissions and the concerned Returning Officers' releases, Electoral Rolls, Election results and allied publications, internal assessment, surveys, estimates and analysis. Therefore, certain adjustment of data at micro level may have been done to arrive closer to the macro data.
4. Data have been provided on an "As Is" and "As AVAILABLE" basis
5. The colours shown in the maps or diagram and charts of a particular party, alliance or AC are indicative and do not represent them.
6. This publication which includes maps, sheets, graphs and data would be the property under copyright of Datanet only. The user may use these for its internal study, analysis and research purposes. It's public display, re-selling or any commercial uses by the user are not allowed.
7. Datanet has taken due care and caution in compilation and processing of data and allied information, but does not guarantee the accuracy, adequacy or completeness of any information/analysis and will be not responsible for any errors or omissions or for the results obtained from the use of such information/analysis.
8. All the contents for the publication have been culled from various authentic sources and Datanet reasonably believes such sources to be reliable, but does not make any representations, express or implied as to the accuracy or fitness of use of such information. The information or contents of the information/analysis do not constitute advice and should not be relied upon in making (or refraining from making) any decision. Any reliance placed upon the information provided by Datanet is the sole responsibility and strictly at the user's risk.
9. In no event will Datanet be liable for any damages (including, without limitation, damages for loss of business projects, or loss of profits) arising in contract, tort or otherwise from the use of or inability to use any of its contents, or from any action taken (or refrained from being taken) as a result of using the analysis or any of its contents. Datanet its directors, owners, editors, officials, employees, distributor and agents or any associate will not be liable for any errors in the information contained or any consequences arising from the use of the contents of the provided information/analysis.
10. If any provision of these terms and conditions is held invalid or illegal or unenforceable for any reason by any court of competent jurisdiction, such provision shall be severed and the remainder of provisions of the terms and conditions shall continue in full force and effect as if the Term of Use had been executed with the invalid, illegal or unenforceable provision eliminated.
11. If there are any discrepancies in the information provided, please bring it to attention of Datanet for suitable rectification measures.

Buy Online This Complete Book At
Datanet India eBooks Store

www.indiastatpublications.com

or go directly at

[http://www.indiastatpublications.com/
Assembly_factbook/West_Bengal/Bolpur/ Mayureswar](http://www.indiastatpublications.com/Assembly_factbook/West_Bengal/Bolpur/Mayureswar)

 **india**stat**elections**

ISBN : 978-93-5293-739-4



9 789352 937394