



West Bengal

Assembly Factbook™

Nanoor Assembly Constituency

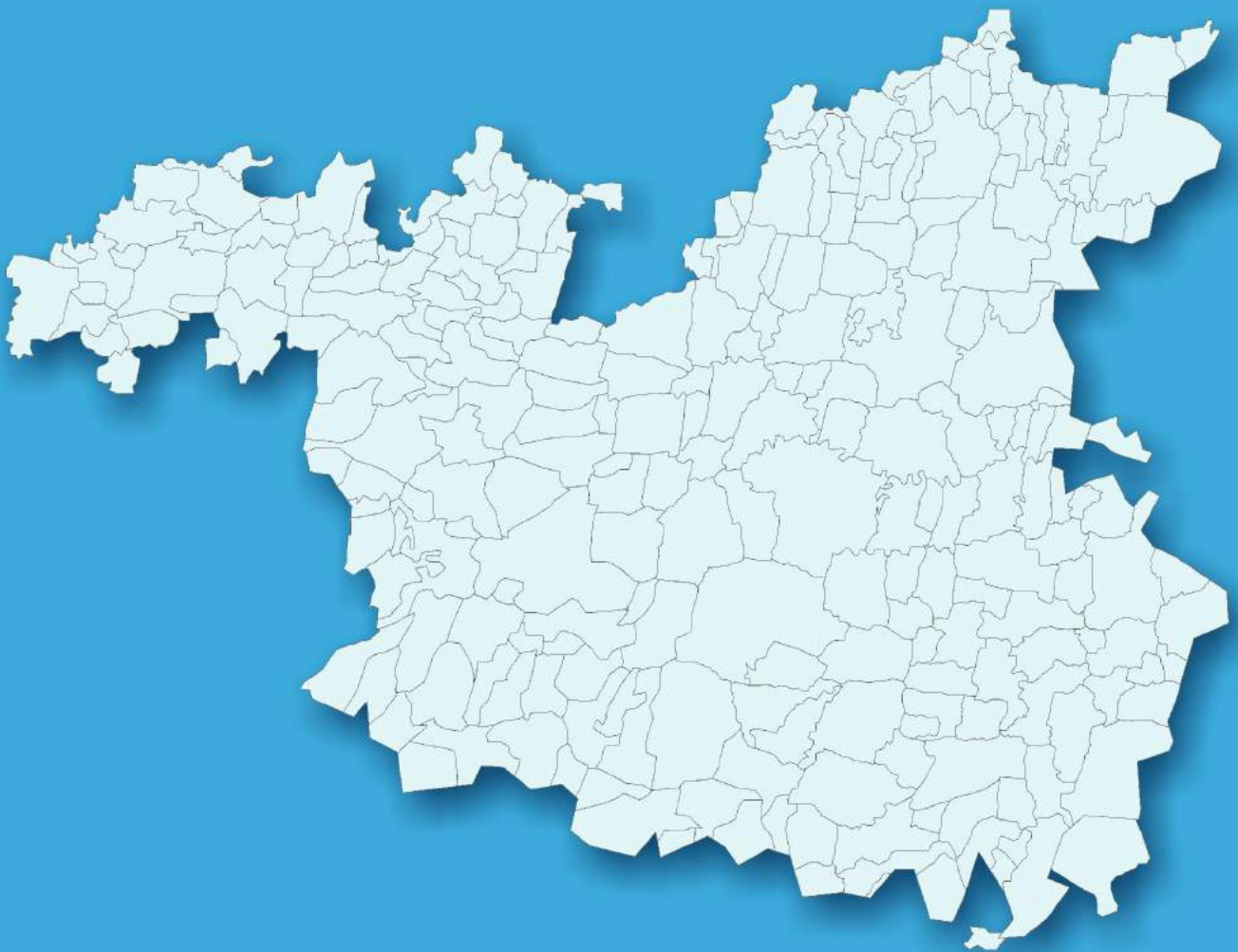


Key Electoral Data of Nanoor
Assembly Constituency (Vidhan Sabha)

West Bengal

Assembly Factbook™

Nanoor Assembly Constituency



Nanoor Vidhan Sabha

Editor & Director

Dr. R.K. Thukral

Research Editor

Dr. Shafeeq Rahman

Compiled, Researched and Published by Datanet India Pvt. Ltd.

D-100, 1st Floor,

Okhla Industrial Area, Phase-I,
New Delhi- 110020.

Ph.: 91-11- 43580781-84

Email : support@indiastatpublications.com

Website : www.indiastatelections.com

Online Book Store :

www.indiastatpublications.com

Report No. : AFB/WB-287-0125

ISBN : 978-93-5293-758-5

First Edition : January, 2018

Eighth Updated Edition : January, 2025

Price : Rs. 11500/-

US\$ 310

© Datanet India Pvt. Ltd.

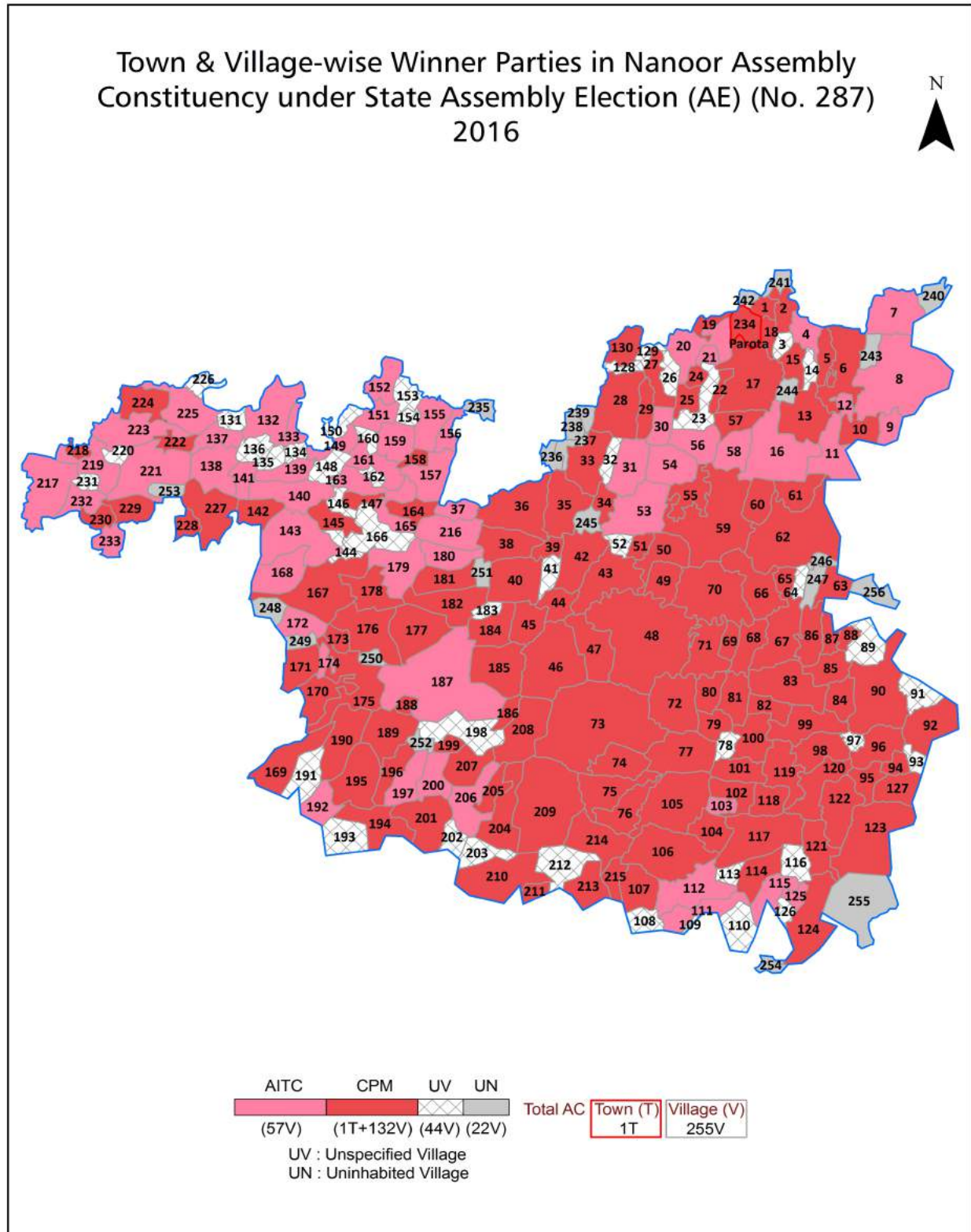
All rights reserved. No part of this book may be reproduced, stored in a retrieval system or transmitted in any form or by any means, mechanical photocopying, photographing, scanning, recording or otherwise without the prior written permission of the publisher. Please refer to Disclaimer at page no. 193 for the use of this publication.

Printed in India

Contents

No.	Particulars	Page No.
	Introduction	
1	Assembly Constituency - (Vidhan Sabha) at a Glance Features of Assembly as per Delimitation Commission of India (2008)	1-2
	Location and Political Maps	
2	Location Map Boundaries of Assembly Constituency - (Vidhan Sabha in District Boundaries of Assembly Constituency under Parliamentary Constituency - (Lok Sabha) Town & Village-wise Winner Parties- 2024, 2021, 2019, 2016, 2014, 2011 and 2009	3-10
	Administrative Setup (2011)	
3	District Sub-district Towns Villages Inhabited Villages Uninhabited Villages Village Panchayat Intermediate Panchayat	11-23
	Demographics (2011)	
4	Population Households Rural/Urban Population Towns and Villages by Population Size Sex Ratio (Total & 0-6 Years) Religious Population Social Population Literacy Rate	24-25
	Electoral Features	
5	Important Dates of Last Elections Held Electors by Gender Service Electors Voters Voters Turnout Polling Stations & Average Number of Electors per Polling Station Electors by Age Group Present Elected Representatives	26-31
	Historical Summary Election Results	
6	Vote Share of Major Parties Winning Margin (Number & Percentage Polarity of Parties Summary Result of Assembly Segment of Parliamentary Elections 2024, 2019, 2014, 2009, 2004 and 1999 Summary Result of Assembly Elections 2021, 2016, 2011, 2006, 2001, 1996, 1991, 1987, 1982, 1977, 1972, 1971, 1969, 1967 and 1952	32-55
	Polling Station Level Election Results	
7	Name and Number of Polling Station 2024, 2021, 2019, 2016, 2014, 2011 and 2009 Polling Station-wise Electors, Voters & Voters Turnout 2024, 2021, 2019, 2016, 2014, 2011 and 2009 Polling Station wise Elections Results 2024, 2021, 2019, 2016, 2014, 2011 and 2009	56-174
	Share of Assembly Constituency	
8	Share of Assembly Constituency - (Vidhan Sabha) in State, District and Parliamentary Constituency - (Lok Sabha)	175
	Socio-Economic Amenities (2011)	
9	Access to Administrative Units Agricultural, Manufacturing and Industrial Commodities Demographic Indicators Education Health & Manpower Drinking Water Supply Sanitation Entertainment and Recreations Infrastructure Power Food Allocation Distribution and Marketing of Agriculture Commodities Infrastructure Transport and Road Infrastructure Communication Banking and Financial Services Land Use Irrigation Source	177-190
10	Abbreviation & Sources	191-192
11	Disclaimer	193

Location & Political Map



Administrative Setup

List of Village Panchayat & Intermediate Panchayat (Block) Name - 2011

Village Name	Village Panchayat Name	Intermediate Panchayat Name
Adityapur	Kankalitala	Bolpur Sriniketan
Akupur	Kirnahar-II	Nanoor
Albandha	Sarpalehana-Albandha	Bolpur Sriniketan
Aligram	Daskalgram-Kareya-I	Nanoor
Amdahara	Kankalitala	Bolpur Sriniketan
Amdhara	Singhee	Bolpur Sriniketan
Angora	Uchkaran	Nanoor
Araji Muluk	Sian-Muluk	Bolpur Sriniketan
Atgram	Uchkaran	Nanoor
Atkula	Thupsara	Nanoor
Bagdaura	Kankalitala	Bolpur Sriniketan
Bahiri	Bahiri-Panchshowa	Bolpur Sriniketan
Baidyanathpur	Sian-Muluk	Bolpur Sriniketan
Baitara	Nawanagar-Kadda	Nanoor
Balaipur	Kirnahar-II	Nanoor
Baliara	Daskalgram-Kareya-II	Nanoor
Baliguni	Uchkaran	Nanoor
Balishwar	Uchkaran	Nanoor
Bamunia	Thupsara	Nanoor
Banagram	Jalundi	Nanoor
Bandar	Uchkaran	Nanoor
Bandh Nabagram	Kasba	Bolpur Sriniketan
Banshpur	Kirnahar-II	Nanoor
Bara	Barasaota	Nanoor
Bara Simulia	Bahiri-Panchshowa	Bolpur Sriniketan
Baradiha	Singhee	Bolpur Sriniketan
Barasat	Thupsara	Nanoor
Bejra	Singhee	Bolpur Sriniketan
Belgram	Barasaota	Nanoor

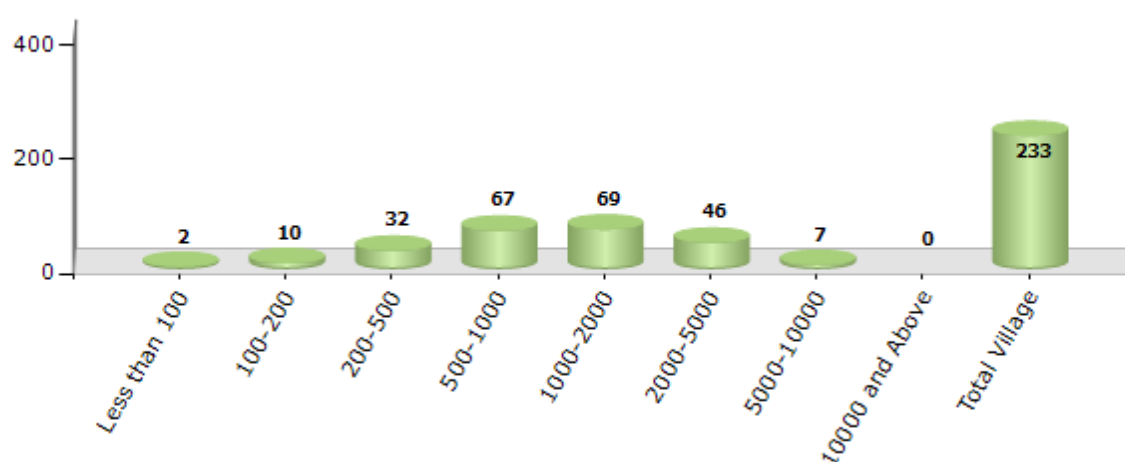
Contd....

Demographics

Number of Villages by Population Size - 2011

Less than 100	100-200	200-500	500-1000	1000-2000	2000-5000	5000-10000	10000 and Above	Total Village
2	10	32	67	69	46	7	0	233

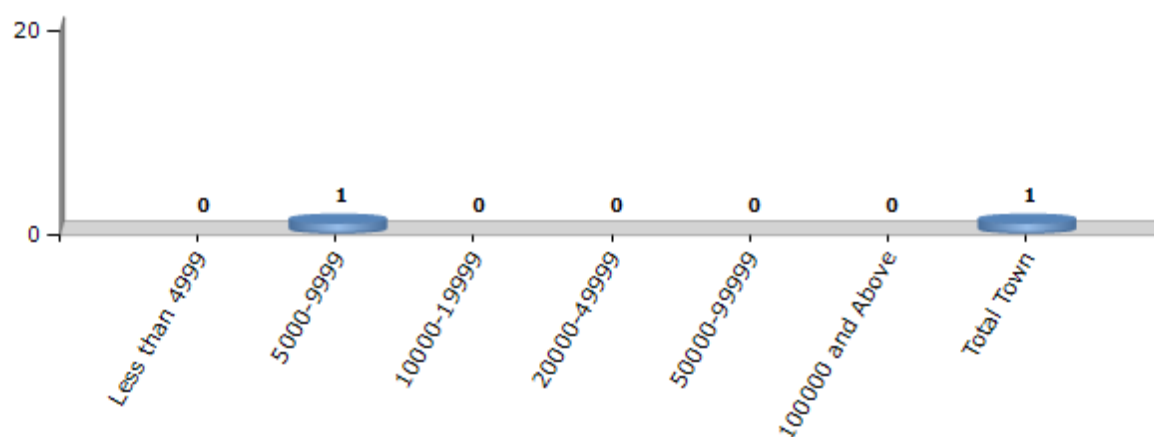
Number of Villages by Population Size - 2011



Number of Towns by Population Size - 2011

Less than 4999	5000-9999	10000-19999	20000-49999	50000-99999	100000 and Above	Total Town
0	1	0	0	0	0	1

Number of Towns by Population Size - 2011



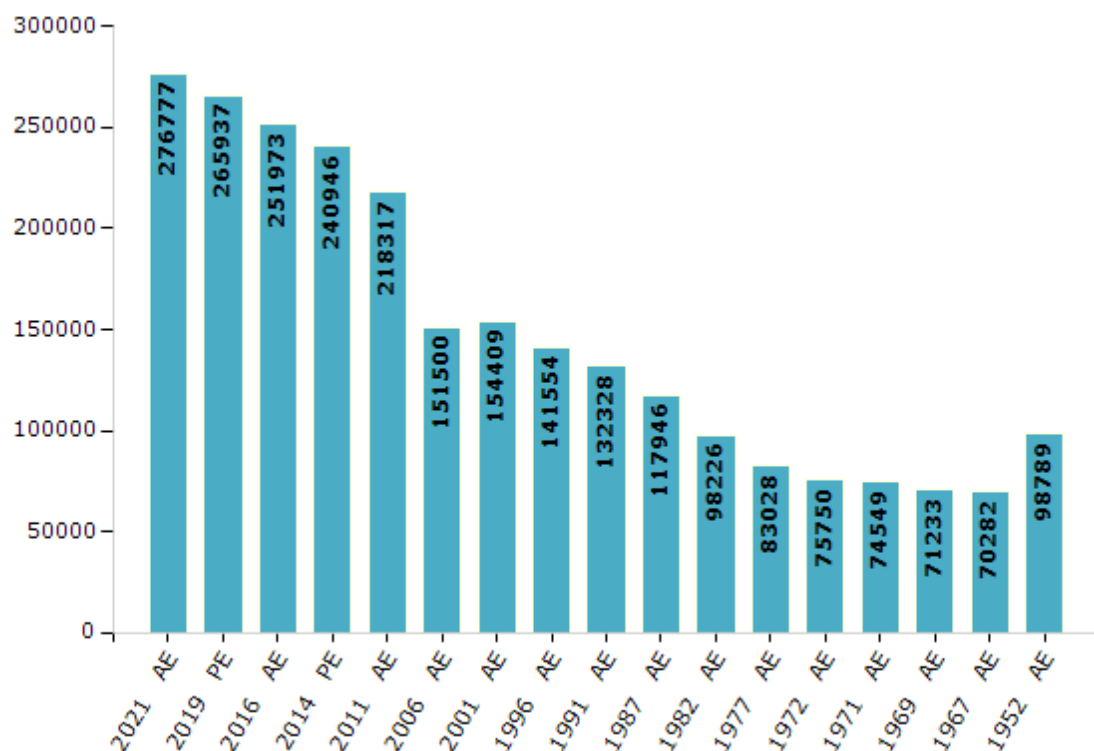
Electoral Features

Electors by Male & Female

Year	Male	Female	Others	Total
2021 AE	140598	136175	4	276777
2019 PE	135786	130147	4	265937
2016 AE	129681	122290	2	251973
2014 PE	124395	116549	2	240946
2011 AE	112312	106005	0	218317
2009 PE	-	-	-	-
2006 AE	76675	74825	-	151500
2004 PE	-	-	-	-
2001 AE	76772	77637	-	154409
1999 PE	-	-	-	-
1996 AE	71273	70281	-	141554

Year	Male	Female	Others	Total
1991 AE	66684	65644	-	132328
1987 AE	58782	59164	-	117946
1982 AE	49350	48876	-	98226
1977 AE	41467	41561	-	83028
1972 AE	37482	38268	-	75750
1971 AE	38770	35779	-	74549
1969 AE	35429	35804	-	71233
1967 AE	-	-	-	70282
1962 AE	-	-	-	-
1957 AE	-	-	-	-
1952 AE	-	-	-	98789

Number of Electors



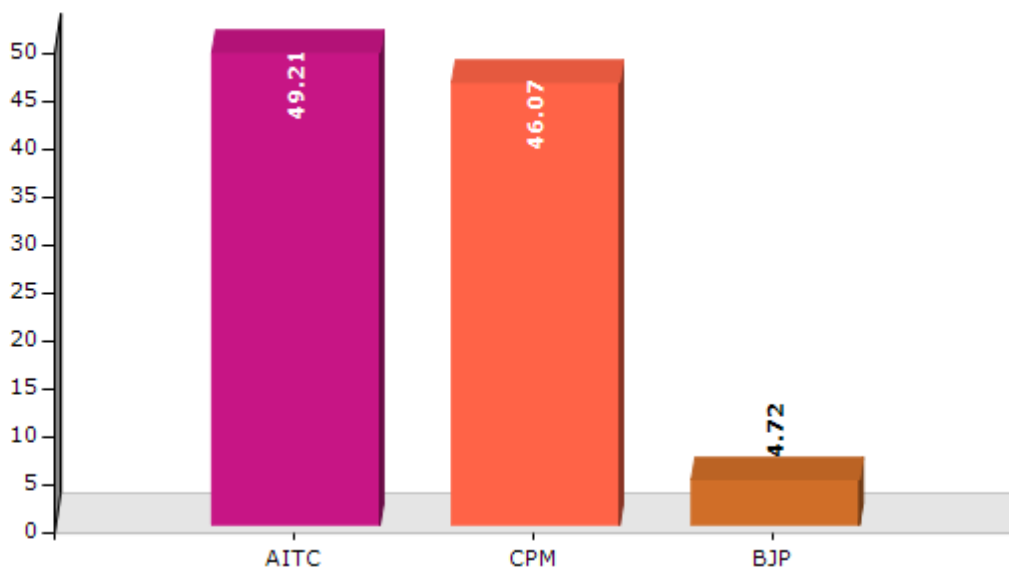
Note : AE : Assembly Election, PE : Assembly Segment of Parliamentary Election

Historical Summary Election Results

Summary Result of Assembly Election - 2011

Candidate Name	Party	Votes	Votes %
Gadadhar Hazra	AITC	91818	49.21
Shyamali Pradhan	CPM	85955	46.07
Rajkumar Fulmali	BJP	8811	4.72

Votes Percentage of Top Parties - 2011



Polling Station Level Election Results

Number and Name of Polling Stations (PS) (2016)

Number of Polling Stations	Name of Polling Stations	Number of Polling Stations	Name of Polling Stations
1	Bergram P.S. High School	22	Kalaharpur Pry. School
2	Khiruli Pry. School	23	Mahisadal Pry School
3	Keshabpur Pry School	24	Sarpalehana Pry School
4	Mala Pry School	25	Ratanpur S.S.K
5	Srichandrapur M.G. J.B. School	26	Birkicha Keodaha Pry School
6	Bishnubati Pry. School	27	Bagdoura Pry. School
7	Bandhnabagram Gandhi Bidyapith (High School)	28	Mahula Pry. School
8	Sahalai Part Basic School	29	Raotara Pry School
9	Vidyadharpur Sasthya Kendra	30	Gopalpur A.C
10	Kasba P.B. School	31	Kunchli Pry School
11	Kasba Old G.P. Office	32	Dhultikuri Pry School
12	Gopalnagar Pry. School	33	Sitapur J.B. School (R-1)
13	Damodarpur Pry School	34	Sitapur J.B. School (R-2)
14	Kamardangal Pry School	35	Kapastikuri S.S.K.M. Vidyapith
15	Kandarpapur Pry School	36	Bengutia Adibasi Pry School
16	Darpasila Pry School	37	Amdahara Pry School
17	Uttargopinathpur Pry School	38	Patharghata Pry School
18	Noadangal Pry School	39	Adityapur High School
19	Albandha High School (R-1)	40	Adityapur J.B. School
20	Albandha High School (R-2)	41	Sikshaniketan Asram Vidyalay, Paruldand
21	Laldaha J.B. School	42	Uttarnarayanpur Pry School

Contd....

Polling Station Level Election Results

Polling Station-wise Votes Secured by Overall Top Five Parties in Nanoor Assembly in Assembly Election (AE) under Bolpur Parliamentary Constituency in West Bengal (2016)

Number of Polling Station	Winner - Shyamali Pradhan (CPM)	Runner-up - Gadadhar Hazra (AITC)	3rd - Tarakeswar Saha (BJP)	4th - Sebashish Bagdi (IND)	5th - ()	NOTA	Other	Total Votes Secured
36	369	239	49	7		13		677
37	275	456	44	9		15		799
38	188	276	28	3		8		503
39	287	274	64	5		10		640
40	251	429	63	6		9		758
41	366	455	57	8		15		901
42	343	309	73	5		15		745
43	230	801	57	2		17		1107
44	368	573	89	10		25		1065
45	358	105	52	15		7		537
46	356	315	71	8		12		762
47	165	205	9	2		2		383
48	419	459	55	7		15		955
49	276	291	39	9		14		629
50	638	247	38	8		16		947
51	349	307	21	6		6		689
52	536	329	50	9		30		954
53	426	210	27	9		22		694
54	479	219	23	14		12		747
55	123	333	53	4		15		528
56	467	159	25	14		22		687
57	402	183	37	10		20		652
58	569	62	17	6		8		662
59	325	158	31	5		13		532
60	264	194	22	6		4		490
61	383	221	93	16		24		737
62	514	319	55	11		16		915
63	493	264	113	9		35		914
64	231	266	103	7		19		626
65	290	336	81	7		20		734
66	496	233	118	10		30		887
67	370	160	9	10		10		559
68	271	341	55	8		17		692
69	194	187	47	8		20		456
70	181	357	47	6		13		604

Contd....

Polling Station Level Election Results

Winner, Runner-up and 3rd Party Position & Winning Margin According to Polling Stations in Nanoor Assembly in Assembly Election (AE) under Bolpur Parliamentary Constituency in West Bengal (2016)

Polling Station Number	Winner Party	Winner Votes (%)	Runner-up Party	Runner-up Votes (%)	Winning Margin Votes (%)	Third Party	Third Party Votes (%)	Other Votes (%)
75	CPM	491 (84.22)	AITC	70 (12.01)	421 (72.21)	BJP	13 (2.23)	9 (1.54)
76	CPM	436 (84.01)	AITC	63 (12.14)	373 (71.87)	BJP	7 (1.35)	13 (2.5)
77	CPM	420 (89.17)	AITC	27 (5.73)	393 (83.44)	IND (SB)	6 (1.27)	18 (3.82)
78	CPM	223 (56.6)	AITC	162 (41.12)	61 (15.48)	BJP	4 (1.02)	5 (1.27)
79	CPM	476 (59.28)	AITC	211 (26.28)	265 (33)	BJP	82 (10.21)	34 (4.23)
80	CPM	330 (45.9)	AITC	241 (33.52)	89 (12.38)	BJP	104 (14.46)	44 (6.12)
81	CPM	471 (48.96)	AITC	354 (36.8)	117 (12.16)	BJP	68 (7.07)	69 (7.17)
82	AITC	647 (60.3)	CPM	341 (31.78)	306 (28.52)	BJP	49 (4.57)	36 (3.36)
83	CPM	267 (43.2)	AITC	250 (40.45)	17 (2.75)	IND (SB)	59 (9.55)	42 (6.8)
84	CPM	282 (50)	AITC	231 (40.96)	51 (9.04)	BJP	22 (3.9)	29 (5.14)
85	AITC	320 (56.94)	CPM	195 (34.7)	125 (22.24)	BJP	36 (6.41)	11 (1.96)
86	AITC	147 (42.73)	CPM	114 (33.14)	33 (9.59)	BJP	72 (20.93)	11 (3.2)
87	CPM	424 (45.74)	AITC	329 (35.49)	95 (10.25)	BJP	101 (10.9)	73 (7.87)
88	CPM	256 (49.81)	AITC	236 (45.91)	20 (3.9)	BJP	11 (2.14)	11 (2.14)
89	CPM	349 (47.16)	AITC	302 (40.81)	47 (6.35)	BJP	58 (7.84)	31 (4.19)
90	CPM	483 (52.05)	AITC	337 (36.31)	146 (15.74)	BJP	72 (7.76)	36 (3.88)
91	CPM	378 (42.91)	AITC	306 (34.73)	72 (8.18)	BJP	162 (18.39)	35 (3.97)
92	CPM	266 (52.26)	AITC	211 (41.45)	55 (10.81)	BJP	13 (2.55)	19 (3.73)
93	CPM	407 (63.3)	AITC	178 (27.68)	229 (35.62)	BJP	28 (4.35)	30 (4.67)
94	CPM	323 (50.23)	AITC	290 (45.1)	33 (5.13)	BJP	16 (2.49)	14 (2.18)
95	CPM	388 (50.39)	AITC	335 (43.51)	53 (6.88)	BJP	27 (3.51)	20 (2.6)
96	AITC	141 (46.69)	CPM	129 (42.72)	12 (3.97)	BJP	20 (6.62)	12 (3.97)
97	CPM	399 (55.8)	AITC	265 (37.06)	134 (18.74)	BJP	27 (3.78)	24 (3.36)
98	CPM	444 (51.03)	AITC	341 (39.2)	103 (11.83)	BJP	51 (5.86)	34 (3.91)
99	AITC	303 (46.26)	CPM	301 (45.95)	2 (0.31)	BJP	31 (4.73)	20 (3.05)
100	CPM	428 (70.63)	AITC	112 (18.48)	316 (52.15)	BJP	27 (4.46)	39 (6.44)
101	CPM	448 (57)	AITC	237 (30.15)	211 (26.85)	BJP	66 (8.4)	35 (4.45)
102	CPM	358 (53.67)	AITC	248 (37.18)	110 (16.49)	BJP	40 (6)	21 (3.15)
103	CPM	476 (63.64)	AITC	208 (27.81)	268 (35.83)	BJP	33 (4.41)	31 (4.14)
104	AITC	275 (49.28)	CPM	244 (43.73)	31 (5.55)	BJP	31 (5.56)	8 (1.43)
105	CPM	541 (63.5)	AITC	257 (30.16)	284 (33.34)	BJP	30 (3.52)	24 (2.82)
106	CPM	533 (61.05)	AITC	306 (35.05)	227 (26)	BJP	14 (1.6)	20 (2.29)
107	CPM	219 (50.69)	AITC	180 (41.67)	39 (9.02)	BJP	13 (3.01)	20 (4.63)
108	CPM	385 (59.41)	AITC	199 (30.71)	186 (28.7)	BJP	46 (7.1)	18 (2.78)
109	CPM	405 (54.58)	AITC	236 (31.81)	169 (22.77)	BJP	79 (10.65)	22 (2.96)
110	CPM	296 (48.6)	AITC	229 (37.6)	67 (11)	BJP	68 (11.17)	16 (2.63)
111	CPM	321 (61.03)	AITC	152 (28.9)	169 (32.13)	BJP	25 (4.75)	28 (5.32)

Contd....

Socio-Economic Amenities - Rural

Access to Education Facilities

Particulars	Number of Villages (% of Population)				
	Available	Not Available	If Not Available (Distance of Nearest Facility)		
			A	B	C
Govt. Primary School	221 (99)	12 (1)	0 (0)	0 (0)	0 (0)
Private Primary School	4 (2)	229 (98)	0 (0)	0 (0)	0 (0)
Govt. Middle School	79 (54)	154 (46)	89 (27)	14 (4)	0 (0)
Private Middle School	1 (0)	232 (100)	0 (0)	0 (0)	0 (0)
Govt. Secondary School	45 (38)	188 (62)	122 (42)	26 (8)	0 (0)
Private Secondary School	0 (0)	233 (100)	0 (0)	0 (0)	0 (0)
Govt. Senior Secondary School	21 (22)	212 (78)	109 (41)	60 (23)	2 (1)
Private Senior Secondary School	0 (0)	233 (100)	0 (0)	0 (0)	0 (0)
Govt. Arts and Science Degree College	1 (1)	232 (99)	21 (9)	63 (30)	96 (38)
Private Arts and Science Degree College	0 (0)	233 (100)	0 (0)	0 (0)	0 (0)
Govt. Engineering College	0 (0)	233 (100)	0 (0)	1 (0)	114 (47)
Private Engineering College	2 (1)	231 (99)	0 (0)	2 (1)	38 (20)
Govt. Medicine College	0 (0)	233 (100)	0 (0)	1 (1)	139 (61)
Private Medicine College	0 (0)	233 (100)	1 (0)	0 (0)	0 (0)
Govt. Management Institute	0 (0)	233 (100)	0 (0)	0 (0)	62 (30)
Private Management Institute	0 (0)	233 (100)	0 (0)	2 (1)	87 (34)
Govt. Polytechnic	0 (0)	233 (100)	0 (0)	0 (0)	148 (64)
Private Polytechnic	1 (0)	232 (100)	0 (0)	0 (0)	13 (8)
Govt. Vocational Training School/ITI	0 (0)	233 (100)	5 (1)	4 (2)	134 (57)
Private Vocational Training School/ITI	2 (1)	231 (99)	1 (0)	4 (2)	22 (12)
Govt. Non Formal Training Centre	73 (34)	160 (66)	1 (0)	6 (3)	66 (27)
Private Non Formal Training Centre	0 (0)	233 (100)	0 (0)	0 (0)	1 (0)
Govt. School For Disabled	0 (0)	233 (100)	0 (0)	0 (0)	137 (64)
Private School For Disabled	0 (0)	233 (100)	0 (0)	0 (0)	0 (0)
Government Others	16 (9)	217 (91)	0 (0)	0 (0)	0 (0)
Private Others	1 (1)	232 (99)	0 (0)	0 (0)	0 (0)

Note : Distance A : Less than 5 km; B : Between 5-10 km; C : 10+ km.; Source : Data Analysis is based on 2011 Census.

DISCLAIMER

The Terms of Use and Disclaimer of Datanet India Private Limited (hereinafter referred to as "Datanet") for use of this analysis report of **Nanoor Assembly Constituency (Nanoor Vidhan Sabha)** :-

1. **Assembly Factbook™** is a Registered Trade Mark owned by Datanet.
2. All the maps are sketched and graphical representation only and have not been drawn to the scale and also not to represent the actual geographical area or boundary of the unit.
3. The data for the aforesaid analysis is based on authentic sources and has been culled from the various publications of Census, CSO and NSSO for district and block level data, various central and state government departments, Central & State Elections Commissions and the concerned Returning Officers' releases, Electoral Rolls, Election results and allied publications, internal assessment, surveys, estimates and analysis. Therefore, certain adjustment of data at micro level may have been done to arrive closer to the macro data.
4. Data have been provided on an "As Is" and "As AVAILABLE" basis
5. The colours shown in the maps or diagram and charts of a particular party, alliance or AC are indicative and do not represent them.
6. This publication which includes maps, sheets, graphs and data would be the property under copyright of Datanet only. The user may use these for its internal study, analysis and research purposes. It's public display, re-selling or any commercial uses by the user are not allowed.
7. Datanet has taken due care and caution in compilation and processing of data and allied information, but does not guarantee the accuracy, adequacy or completeness of any information/analysis and will be not responsible for any errors or omissions or for the results obtained from the use of such information/analysis.
8. All the contents for the publication have been culled from various authentic sources and Datanet reasonably believes such sources to be reliable, but does not make any representations, express or implied as to the accuracy or fitness of use of such information. The information or contents of the information/analysis do not constitute advice and should not be relied upon in making (or refraining from making) any decision. Any reliance placed upon the information provided by Datanet is the sole responsibility and strictly at the user's risk.
9. In no event will Datanet be liable for any damages (including, without limitation, damages for loss of business projects, or loss of profits) arising in contract, tort or otherwise from the use of or inability to use any of its contents, or from any action taken (or refrained from being taken) as a result of using the analysis or any of its contents. Datanet its directors, owners, editors, officials, employees, distributor and agents or any associate will not be liable for any errors in the information contained or any consequences arising from the use of the contents of the provided information/analysis.
10. If any provision of these terms and conditions is held invalid or illegal or unenforceable for any reason by any court of competent jurisdiction, such provision shall be severed and the remainder of provisions of the terms and conditions shall continue in full force and effect as if the Term of Use had been executed with the invalid, illegal or unenforceable provision eliminated.
11. If there are any discrepancies in the information provided, please bring it to attention of Datanet for suitable rectification measures.

Buy Online This Complete Book At
Indiastat Publication Book Store

www.indiastatpublications.com

or go directly at

[http://www.indiastatpublications.com/
Assembly_factbook/West_Bengal/Bolpur/ Nanoor](http://www.indiastatpublications.com/Assembly_factbook/West_Bengal/Bolpur/Nanoor)

 **indiastat**elections

ISBN : 978-93-5293-758-5



9 789352 937585