



West Bengal

Assembly Factbook™

Cooch Behar Dakshin Assembly Constituency



Key Electoral Data of Cooch Behar Dakshin
Assembly Constituency (Vidhan Sabha)

West Bengal

Assembly Factbook™

Cooch Behar Dakshin Assembly Constituency



Cooch Behar Dakshin Vidhan Sabha

Editor & Director

Dr. R.K. Thukral

Research Editor

Dr. Shafeeq Rahman

**Compiled, Researched and Published by
Datanet India Pvt. Ltd.**

D-100, 1st Floor,

Okhla Industrial Area, Phase-I,
New Delhi- 110020.

Ph.: 91-11- 43580781-84

Email : support@indiastatpublications.com

Website : www.indiastatelections.com

Online Book Store :

www.indiastatpublications.com

Report No. : AFB/WB-004-0123

ISBN : 978-93-5293-624-3

First Edition : January, 2018

Sixth Updated Edition : January, 2023

Price : Rs. 11500/-

US\$ 310

© Datanet India Pvt. Ltd.

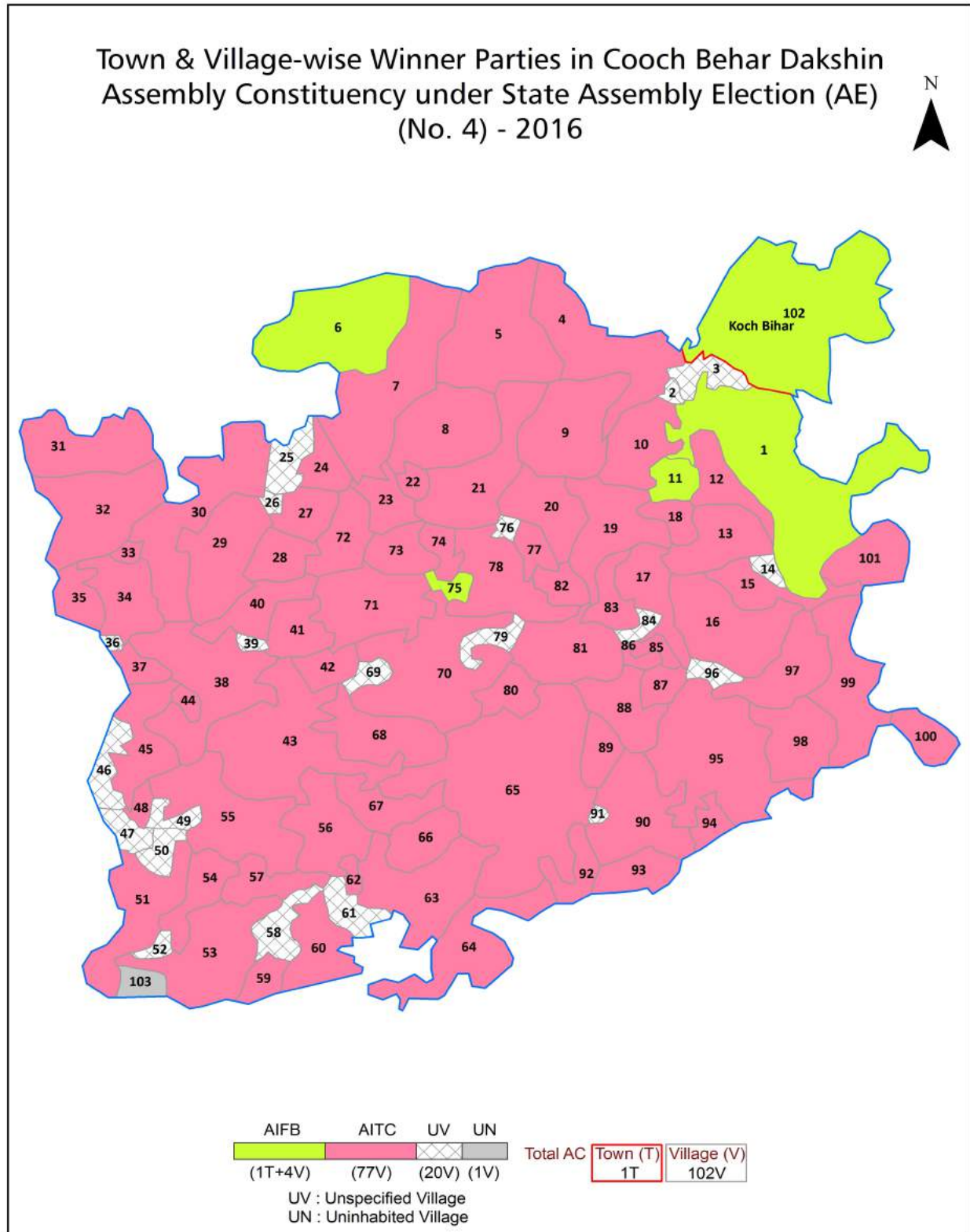
All rights reserved. No part of this book may be reproduced, stored in a retrieval system or transmitted in any form or by any means, mechanical photocopying, photographing, scanning, recording or otherwise without the prior written permission of the publisher. Please refer to Disclaimer at page no. 157 for the use of this publication.

Printed in India

Contents

No.	Particulars	Page No.
	Introduction	
1	Assembly Constituency - (Vidhan Sabha) at a Glance Features of Assembly as per Delimitation Commission of India (2008)	1-2
	Location and Political Maps	
2	Location Map Boundaries of Assembly Constituency - (Vidhan Sabha) in District Boundaries of Assembly Constituency under Parliamentary Constituency - (Lok Sabha) Town & Village-wise Winner Parties- 2021, 2019, 2016, 2014, 2011 and 2009	3-10
	Administrative Setup (2011)	
3	District Sub-district Towns Villages Inhabited Villages Uninhabited Villages Village Panchayat Intermediate Panchayat	11-17
	Demographics (2011)	
4	Population Households Rural/Urban Population Towns and Villages by Population Size Sex Ratio (Total & 0-6 Years) Religious Population Social Population Literacy Rate	18-19
	Electoral Features	
5	Important Dates of Last Elections Held Electors by Gender Service Electors Voters Voters Turnout Polling Stations & Average Number of Electors per Polling Station Electors by Age Group Present Elected Representatives	20-25
	Historical Summary Election Results	
6	Vote Share of Major Parties Winning Margin (Number & Percentage) Polarity of Parties Summary Result of Assembly Segment of Parliamentary Elections 2019, 2014 and 2009 Summary Result of Assembly Elections 2021, 2016 and 2011	26-35
	Polling Station Level Election Results	
7	Name and Number of Polling Station 2021, 2019, 2016, 2014, 2011 and 2009 Polling Station-wise Electors, Voters & Voters Turnout 2021, 2019, 2016, 2014, 2011 and 2009 Polling Station wise Elections Results 2021, 2019, 2016, 2014, 2011 and 2009	36-138
	Share of Assembly Constituency	
8	Share of Assembly Constituency - (Vidhan Sabha) in State, District and Parliamentary Constituency - (Lok Sabha)	139
	Socio-Economic Amenities (2011)	
9	Access to Administrative Units Agricultural, Manufacturing and Industrial Commodities Demographic Indicators Education Health & Manpower Drinking Water Supply Sanitation Entertainment and Recreations Infrastructure Power Food Allocation Distribution and Marketing of Agriculture Commodities Infrastructure Transport and Road Infrastructure Communication Banking and Financial Services Land Use Irrigation Source	141-154
10	Abbreviation & Sources	155-156
11	Disclaimer	157

Location & Political Map



Administrative Setup

List of Village Panchayat & Intermediate Panchayat (Block) Name - 2011

Village Name	Village Panchayat Name	Intermediate Panchayat Name
Amar Bhasirthana	Chandamari	Cooch Behar - I
Andaran Kasaldanga	Chandamari	Cooch Behar - I
Atharanala	Haribhanga	Cooch Behar - I
Aulibari	Chilkirhat	Cooch Behar - I
Baghmara	Falmari	Cooch Behar - I
Bairati	Chandamari	Cooch Behar - I
Balagram	Chandamari	Cooch Behar - I
Bara Atharakotha	Moyamari	Cooch Behar - I
Bara Elajan	Sutkabari	Cooch Behar - I
Bara Nalangibari	Patchhara	Cooch Behar - I
Bara Naldhondra	Putimari-Fuleswari	Cooch Behar - I
Barabhita	Moyamari	Cooch Behar - I
Bengdubgiriar Kuthi	Falmari	Cooch Behar - I
Bheladanga	Sutkabari	Cooch Behar - I
Bhogdabri Kesharibari	Chilkirhat	Cooch Behar - I
Bhoterhat	Falmari	Cooch Behar - I
Brahmatara Salbari	Putimari-Fuleswari	Cooch Behar - I
Brahmattar Garkhola	Putimari-Fuleswari	Cooch Behar - I
Brahmottar Kasal Danga	Falmari	Cooch Behar - I
Chandamari	Chandamari	Cooch Behar - I
Chandisal	Ghughumari	Cooch Behar - I
Charaker Kuthi	Ghughumari	Cooch Behar - I
Charaker Kuthi Dewanbas	Ghughumari	Cooch Behar - I
Charakpara	Patchhara	Cooch Behar - I
Cheger Kuthi	Chilkirhat	Cooch Behar - I
Chhat Chhedarjhar	Chandamari	Cooch Behar - I
Chhat Duder Kuthi	Sutkabari	Cooch Behar - I
Chhat Elajan	Falmari	Cooch Behar - I
Chhat Gokuler Kuthi	Ghughumari	Cooch Behar - I

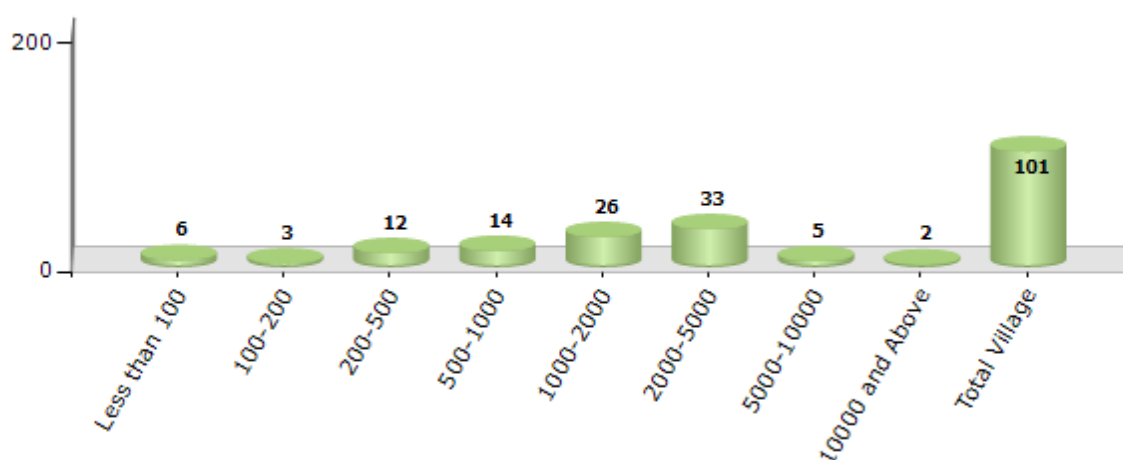
Contd....

Demographics

Number of Villages by Population Size - 2011

Less than 100	100-200	200-500	500-1000	1000-2000	2000-5000	5000-10000	10000 and Above	Total Village
6	3	12	14	26	33	5	2	101

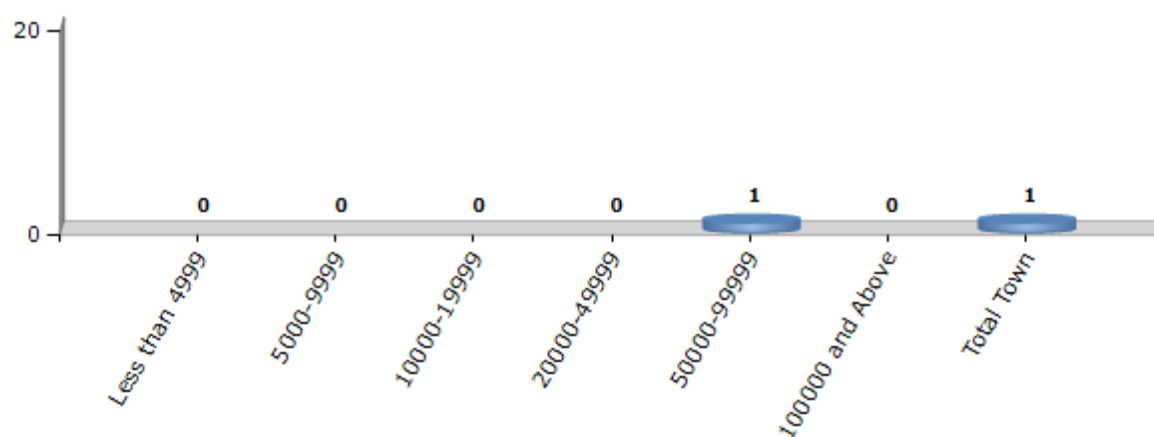
Number of Villages by Population Size - 2011



Number of Towns by Population Size - 2011

Less than 4999	5000-9999	10000-19999	20000-49999	50000-99999	100000 and Above	Total Town
0	0	0	0	1	0	1

Number of Towns by Population Size - 2011

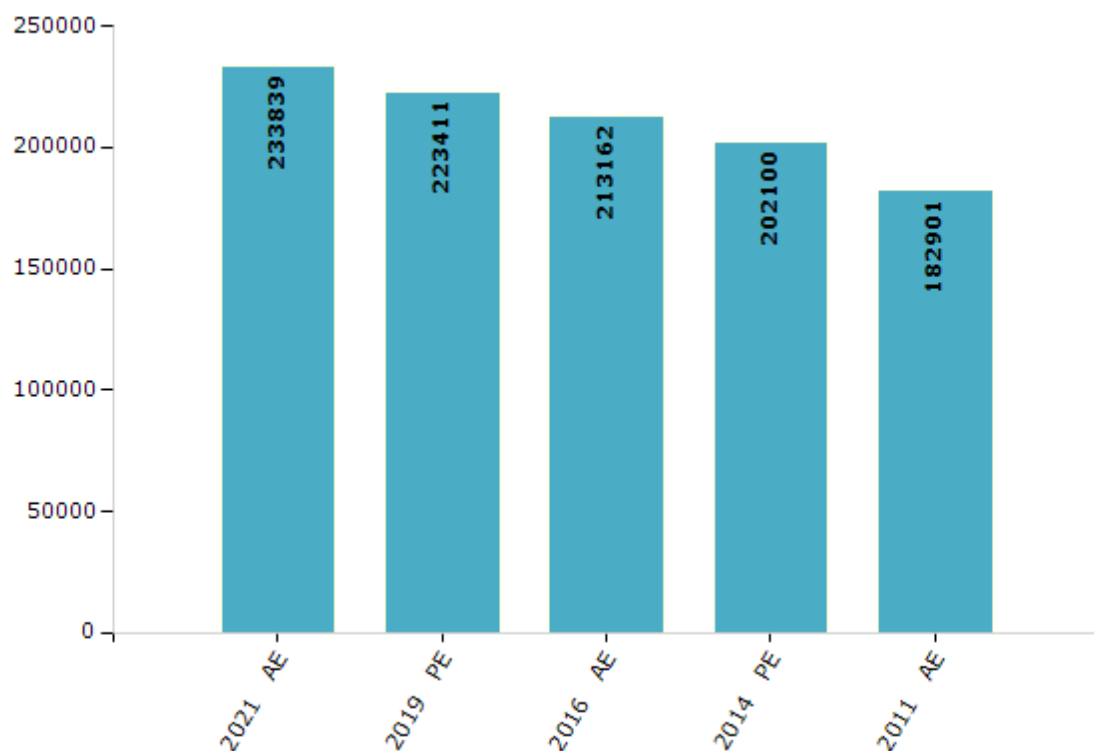


Electoral Features

Electors by Male & Female

Year	Male	Female	Others	Total	Year	Male	Female	Others	Total
2021 AE	120721	113116	2	233839	1991 AE	-	-	-	-
2019 PE	115226	108183	2	223411	1987 AE	-	-	-	-
2016 AE	110138	103022	2	213162	1982 AE	-	-	-	-
2014 PE	105148	96951	1	202100	1977 AE	-	-	-	-
2011 AE	95384	87517	0	182901	1972 AE	-	-	-	-
2009 PE	-	-	-	-	1971 AE	-	-	-	-
2006 AE	-	-	-	-	1969 AE	-	-	-	-
2004 PE	-	-	-	-	1967 AE	-	-	-	-
2001 AE	-	-	-	-	1962 AE	-	-	-	-
1999 PE	-	-	-	-	1957 AE	-	-	-	-
1996 AE	-	-	-	-	1952 AE	-	-	-	-

Number of Electors



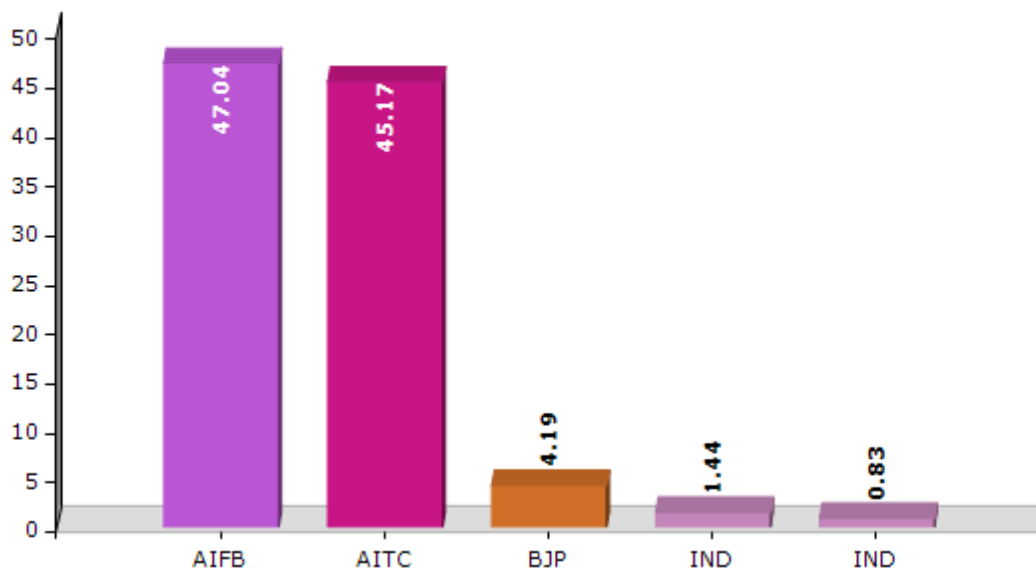
Note : AE : Assembly Election, PE : Assembly Segment of Parliamentary Election

Historical Summary Election Results

Summary Result of Assembly Election - 2011

Candidate Name	Party	Votes	Votes %
Akshay Thakur	AIFB	72028	47.04
Abdul Jalil Ahmed	AITC	69165	45.17
Gayetri Kar	BJP	6419	4.19
Sanat Sen	IND	2207	1.44
Shyamal Chandra Barman	IND	1277	0.83
Prahlad Chandra Datta	IND	745	0.49
Krishna Kanta Barman	IND	685	0.45
Chanchal Sarkar	PDCI	589	0.38

Votes Percentage of Top Parties - 2011



Polling Station Level Election Results

Number and Name of Polling Stations (PS) (2016)

Number of Polling Stations	Name of Polling Stations	Number of Polling Stations	Name of Polling Stations
1	Moamari Central Sponsored Pry School	22	Silkhuri No - 2 G.P. School
2	Domukha Nayarhat M.S.K.	23	Ekmukha Ap School
3	Moamari 1St Phase Pry School	24	Ekmukha Ap School
4	Moamari 1St Phase Pry School	25	Ghagerkuthi Ap 1St Phase Pry. School
5	Kalapani Moamari Jr. Basic School	26	Ghagerkuthi Ap 1St Phase Pry. School
6	Barovita G.S.F. Pry. School	27	Dasgram 5Th Plan Pry. School
7	Maynaguri Moqtab Ap School	28	Bhogdabri Keshribari 4Th Plan Pry. School
8	Maynaguri High School	29	Bhogdabri Keshribari Sadhuram High School
9	Dighalhati Maynaguri Gp School	30	Bhogdabri Keshribari Sadhuram Jr. High School
10	Singijani Maynaguri 4Th Plan Pry School	31	Maynaguri Kankanguri Cs Pry. School
11	Baro Atharokotha Spl. Cadre Pry School	32	West Falimari Jr. Basic School
12	Chhoto Atharokotha Ap School	33	West Falimari Jr. Basic School
13	Chhoto Atharokotha Ap School	34	Voterhat Madhya Falimari 4Th Plan Pry. School
14	Chilkirhat Kanteswari High School	35	Voterhat Madhya Falimari 4Th Plan Pry. School
15	Chilkirhat Kanteswari High School	36	Maghpala Ap School
16	Khalishaguri Ap School	37	Voterhat Ssk Centre
17	Haldimohon 4Th Plan Pry. School	38	Petbhata Maghpala 4Th Plan Pry. School
18	Morangabari Ap School	39	Maghapala Ssk Centre
19	Morangabari Ap School	40	Kuthibari Dewanbosh New Pry. School
20	Silkhuri No.1 Sc Pry. School	41	No. 3 Colony Soniarbathan 5Th Plan Pry. School
21	Silkhuribash 5Th Plan Pry. School	42	Promid Das Gupta M.S.K.

Contd....

Polling Station Level Election Results

Polling Station-wise Votes Secured by Overall Top Five Parties in Cooch Behar Dakshin Assembly in Assembly Election (AE) under Cooch Behar Parliamentary Constituency in West Bengal (2016)

Number of Polling Station	Winner - Mihir Goswami (AITC)	Runner-up - Debasis Banik (AIFB)	3rd - Nikhil Ranjan Dey (BJP)	4th - Maya Majumder (BSP)	5th - Amita Das (AMB)	NOTA	Other	Total Votes Secured
36	387	202	97	14	11	9	19	739
37	416	200	162	27	15	15	13	848
38	542	161	158	31	12	10	13	927
39	199	103	50	14	9	5	4	384
40	638	144	98	28	21	11	12	952
41	307	149	40	20	3	6	5	530
42	312	190	92	11	9	3	4	621
43	321	104	65	8	9	6	5	518
44	331	223	71	13	9	9	3	659
45	516	279	116	32	23	12	22	1000
46	506	267	94	26	15	19	30	957
47	428	242	168	29	15	9	22	913
48	435	253	93	33	13	12	32	871
49	362	200	65	29	14	8	16	694
50	287	169	35	17	16	6	6	536
51	339	192	81	15	6	11	13	657
52	398	169	21	21	9	4	9	631
53	377	87	10	6	5	2	4	491
54	380	249	44	35	9	6	10	733
55	442	190	76	24	18	5	25	780
56	267	185	51	17	10	2	8	540
57	396	392	49	45	15	13	24	934
58	447	232	76	28	16	9	9	817
59	367	137	42	17	19	14	16	612
60	331	249	47	46	6	12	9	700
61	402	253	156	43	16	15	9	894
62	525	254	75	36	9	10	20	929
63	436	242	90	41	16	10	8	843
64	340	329	52	32	12	8	11	784
65	358	147	18	13	13	4	8	561
66	503	289	39	34	17	13	12	907
67	231	186	56	20	10	8	7	518
68	403	267	89	17	14	6	13	809
69	443	264	44	25	20	17	17	830
70	321	240	64	22	8	2	9	666

Contd....

Polling Station Level Election Results

Winner, Runner-up and 3rd Party Position & Winning Margin According to Polling Stations in Cooch Behar Dakshin Assembly in Assembly Election (AE) under Cooch Behar Parliamentary Constituency in West Bengal (2016)

Polling Station Number	Winner Party	Winner Votes (%)	Runner-up Party	Runner-up Votes (%)	Winning Margin Votes (%)	Third Party	Third Party Votes (%)	Other Votes (%)
75	AITC	435 (56.64)	AIFB	215 (27.99)	220 (28.65)	BJP	74 (9.64)	44 (5.73)
76	AITC	359 (48.84)	AIFB	235 (31.97)	124 (16.87)	BJP	84 (11.43)	57 (7.76)
77	AITC	247 (41.17)	AIFB	187 (31.17)	60 (10)	BJP	108 (18)	58 (9.67)
78	AITC	441 (49.77)	AIFB	270 (30.47)	171 (19.3)	BJP	83 (9.37)	92 (10.38)
79	AITC	253 (53.72)	AIFB	125 (26.54)	128 (27.18)	BJP	48 (10.19)	45 (9.55)
80	AITC	318 (54.17)	AIFB	150 (25.55)	168 (28.62)	BJP	62 (10.56)	57 (9.71)
81	AITC	335 (55.56)	AIFB	140 (23.22)	195 (32.34)	BJP	96 (15.92)	32 (5.31)
82	AITC	399 (53.2)	AIFB	217 (28.93)	182 (24.27)	BJP	83 (11.07)	51 (6.8)
83	AITC	426 (60)	AIFB	138 (19.44)	288 (40.56)	BJP	89 (12.54)	57 (8.03)
84	AITC	428 (67.83)	AIFB	153 (24.25)	275 (43.58)	BJP	20 (3.17)	30 (4.75)
85	AITC	573 (57.7)	AIFB	323 (32.53)	250 (25.17)	BSP	34 (3.42)	63 (6.34)
86	AITC	521 (54.55)	AIFB	302 (31.62)	219 (22.93)	BJP	59 (6.18)	73 (7.64)
87	AITC	441 (45.99)	AIFB	406 (42.34)	35 (3.65)	BSP	42 (4.38)	70 (7.3)
88	AITC	452 (48.97)	AIFB	243 (26.33)	209 (22.64)	BJP	135 (14.63)	93 (10.08)
89	AITC	363 (52.99)	AIFB	207 (30.22)	156 (22.77)	BJP	59 (8.61)	56 (8.18)
90	AITC	304 (40.64)	AIFB	253 (33.82)	51 (6.82)	BJP	116 (15.51)	75 (10.03)
91	AITC	316 (48.99)	AIFB	171 (26.51)	145 (22.48)	BJP	106 (16.43)	52 (8.06)
92	AITC	309 (53.74)	AIFB	158 (27.48)	151 (26.26)	BJP	66 (11.48)	42 (7.3)
93	AITC	297 (58.7)	AIFB	102 (20.16)	195 (38.54)	BJP	58 (11.46)	49 (9.68)
94	AITC	557 (54.55)	AIFB	326 (31.93)	231 (22.62)	BJP	45 (4.41)	93 (9.11)
95	AITC	466 (60.28)	AIFB	160 (20.7)	306 (39.58)	BJP	54 (6.99)	93 (12.03)
96	AITC	499 (61.38)	AIFB	195 (23.99)	304 (37.39)	BJP	37 (4.55)	82 (10.09)
97	AITC	374 (70.57)	AIFB	93 (17.55)	281 (53.02)	BJP	25 (4.72)	38 (7.17)
98	AITC	524 (54.93)	AIFB	258 (27.04)	266 (27.89)	BJP	105 (11.01)	67 (7.02)
99	AITC	383 (55.99)	AIFB	185 (27.05)	198 (28.94)	BJP	45 (6.58)	71 (10.38)
100	AITC	439 (43.81)	AIFB	387 (38.62)	52 (5.19)	BJP	51 (5.09)	125 (12.48)
101	AITC	299 (40.3)	AIFB	275 (37.06)	24 (3.24)	BJP	78 (10.51)	90 (12.13)
102	AITC	313 (43.35)	AIFB	303 (41.97)	10 (1.38)	BJP	34 (4.71)	72 (9.97)
103	AITC	376 (49.67)	AIFB	254 (33.55)	122 (16.12)	BJP	50 (6.61)	77 (10.17)
104	AITC	232 (42.96)	AIFB	189 (35)	43 (7.96)	BJP	64 (11.85)	55 (10.19)
105	AITC	374 (59.46)	AIFB	162 (25.76)	212 (33.7)	BJP	32 (5.09)	61 (9.7)
106	AITC	228 (40.79)	AIFB	215 (38.46)	13 (2.33)	BJP	58 (10.38)	58 (10.38)
107	AITC	366 (57.73)	AIFB	148 (23.34)	218 (34.39)	BJP	60 (9.46)	60 (9.46)
108	AITC	375 (65.79)	AIFB	80 (14.04)	295 (51.75)	SUCI	38 (6.67)	77 (13.51)
109	AITC	398 (63.68)	AIFB	145 (23.2)	253 (40.48)	BJP	27 (4.32)	55 (8.8)
110	AITC	272 (50.09)	AIFB	144 (26.52)	128 (23.57)	BJP	74 (13.63)	53 (9.76)
111	AITC	577 (67.49)	AIFB	152 (17.78)	425 (49.71)	BJP	56 (6.55)	70 (8.19)

Contd....

Socio-Economic Amenities - Rural

Access to Education Facilities

Particulars	Number of Villages (% of Population)				
	Available	Not Available	If Not Available (Distance of Nearest Facility)		
			A	B	C
Govt. Primary School	91 (98)	10 (2)	0 (0)	0 (0)	0 (0)
Private Primary School	8 (7)	93 (93)	0 (0)	0 (0)	0 (0)
Govt. Middle School	47 (71)	54 (29)	37 (21)	9 (4)	5 (4)
Private Middle School	0 (0)	101 (100)	1 (0)	0 (0)	0 (0)
Govt. Secondary School	32 (52)	69 (48)	48 (33)	12 (5)	2 (4)
Private Secondary School	0 (0)	101 (100)	2 (3)	0 (0)	0 (0)
Govt. Senior Secondary School	18 (32)	83 (68)	51 (45)	16 (10)	8 (8)
Private Senior Secondary School	0 (0)	101 (100)	1 (3)	0 (0)	0 (0)
Govt. Arts and Science Degree College	0 (0)	101 (100)	0 (0)	14 (22)	83 (73)
Private Arts and Science Degree College	0 (0)	101 (100)	0 (0)	0 (0)	0 (0)
Govt. Engineering College	0 (0)	101 (100)	1 (7)	0 (0)	97 (89)
Private Engineering College	0 (0)	101 (100)	0 (0)	0 (0)	0 (0)
Govt. Medicine College	0 (0)	101 (100)	0 (0)	0 (0)	98 (96)
Private Medicine College	0 (0)	101 (100)	0 (0)	0 (0)	0 (0)
Govt. Management Institute	0 (0)	101 (100)	0 (0)	1 (7)	77 (68)
Private Management Institute	0 (0)	101 (100)	0 (0)	0 (0)	0 (0)
Govt. Polytechnic	0 (0)	101 (100)	0 (0)	3 (8)	95 (88)
Private Polytechnic	0 (0)	101 (100)	0 (0)	0 (0)	0 (0)
Govt. Vocational Training School/ITI	0 (0)	101 (100)	0 (0)	3 (8)	95 (88)
Private Vocational Training School/ITI	0 (0)	101 (100)	0 (0)	0 (0)	0 (0)
Govt. Non Formal Training Centre	0 (0)	101 (100)	0 (0)	3 (8)	95 (88)
Private Non Formal Training Centre	0 (0)	101 (100)	0 (0)	0 (0)	0 (0)
Govt. School For Disabled	0 (0)	101 (100)	0 (0)	6 (11)	90 (83)
Private School For Disabled	0 (0)	101 (100)	0 (0)	0 (0)	0 (0)
Government Others	0 (0)	101 (100)	0 (0)	0 (0)	0 (0)
Private Others	0 (0)	101 (100)	0 (0)	0 (0)	0 (0)

Note : Distance A : Less than 5 km; B : Between 5-10 km; C : 10+ km.; Source : Data Analysis is based on 2011 Census.

DISCLAIMER

The Terms of Use and Disclaimer of Datanet India Private Limited (hereinafter referred to as "Datanet") for use of this analysis report of **Cooch Behar Dakshin Assembly Constituency (Cooch Behar Dakshin Vidhan Sabha) :-**

1. **Assembly Factbook™** is a Registered Trade Mark owned by Datanet.
2. All the maps are sketched and graphical representation only and have not been drawn to the scale and also not to represent the actual geographical area or boundary of the unit.
3. The data for the aforesaid analysis is based on authentic sources and has been culled from the various publications of Census, CSO and NSSO for district and block level data, various central and state government departments, Central & State Elections Commissions and the concerned Returning Officers' releases, Electoral Rolls, Election results and allied publications, internal assessment, surveys, estimates and analysis. Therefore, certain adjustment of data at micro level may have been done to arrive closer to the macro data.
4. Data have been provided on an "As Is" and "As AVAILABLE" basis
5. The colours shown in the maps or diagram and charts of a particular party, alliance or AC are indicative and do not represent them.
6. This publication which includes maps, sheets, graphs and data would be the property under copyright of Datanet only. The user may use these for its internal study, analysis and research purposes. It's public display, re-selling or any commercial uses by the user are not allowed.
7. Datanet has taken due care and caution in compilation and processing of data and allied information, but does not guarantee the accuracy, adequacy or completeness of any information/analysis and will be not responsible for any errors or omissions or for the results obtained from the use of such information/analysis.
8. All the contents for the publication have been culled from various authentic sources and Datanet reasonably believes such sources to be reliable, but does not make any representations, express or implied as to the accuracy or fitness of use of such information. The information or contents of the information/analysis do not constitute advice and should not be relied upon in making (or refraining from making) any decision. Any reliance placed upon the information provided by Datanet is the sole responsibility and strictly at the user's risk.
9. In no event will Datanet be liable for any damages (including, without limitation, damages for loss of business projects, or loss of profits) arising in contract, tort or otherwise from the use of or inability to use any of its contents, or from any action taken (or refrained from being taken) as a result of using the analysis or any of its contents. Datanet its directors, owners, editors, officials, employees, distributor and agents or any associate will not be liable for any errors in the information contained or any consequences arising from the use of the contents of the provided information/analysis.
10. If any provision of these terms and conditions is held invalid or illegal or unenforceable for any reason by any court of competent jurisdiction, such provision shall be severed and the remainder of provisions of the terms and conditions shall continue in full force and effect as if the Term of Use had been executed with the invalid, illegal or unenforceable provision eliminated.
11. If there are any discrepancies in the information provided, please bring it to attention of Datanet for suitable rectification measures.

Buy Online This Complete Book At
Datanet India eBooks Store

www.indiastatpublications.com

or go directly at

[http://www.indiastatpublications.com/
Assembly_factbook/West_Bengal/Cooch_Behar/
Cooch_Behar_Dakshin](http://www.indiastatpublications.com/Assembly_factbook/West_Bengal/Cooch_Behar/Cooch_Behar_Dakshin)

 **indiastat**elections

ISBN : 978-93-5293-624-3

