



West Bengal

Assembly Factbook™

Cooch Behar Uttar Assembly Constituency



Key Electoral Data of Cooch Behar Uttar
Assembly Constituency (Vidhan Sabha)

West Bengal

Assembly Factbook™

Cooch Behar Uttar Assembly Constituency



Cooch Behar Uttar Vidhan Sabha

Editor & Director

Dr. R.K. Thukral

Research Editor

Dr. Shafeeq Rahman

Compiled, Researched and Published by Datanet India Pvt. Ltd.

D-100, 1st Floor,

Okhla Industrial Area, Phase-I,
New Delhi- 110020.

Ph.: 91-11- 43580781-84

Email : support@indiastatpublications.com

Website : www.indiastatelections.com

Online Book Store :

www.indiastatpublications.com

Report No. : AFB/WB-003-0125

ISBN : 978-93-5293-625-0

First Edition : January, 2018

Eighth Updated Edition : January, 2025

Price : Rs. 11500/-

US\$ 310

© Datanet India Pvt. Ltd.

All rights reserved. No part of this book may be reproduced, stored in a retrieval system or transmitted in any form or by any means, mechanical photocopying, photographing, scanning, recording or otherwise without the prior written permission of the publisher. Please refer to Disclaimer at page no. 186 for the use of this publication.

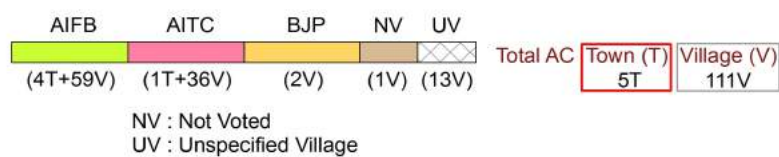
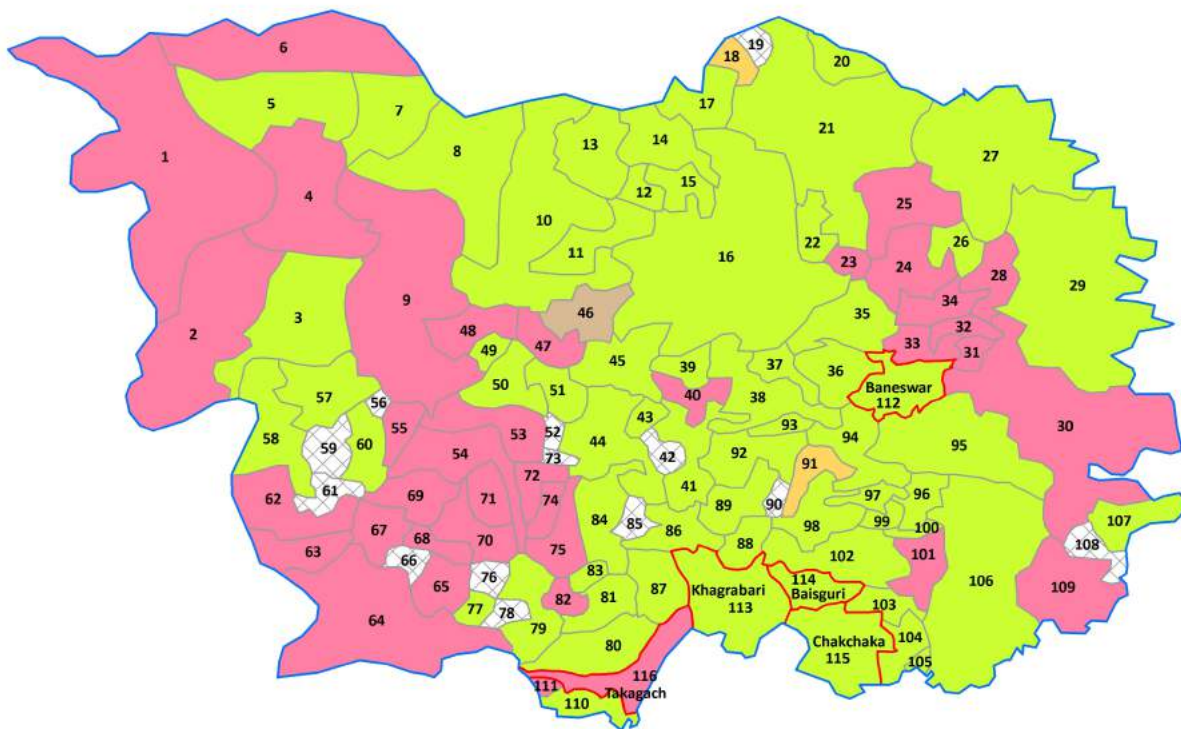
Printed in India

Contents

No.	Particulars	Page No.
	Introduction	
1	Assembly Constituency - (Vidhan Sabha) at a Glance Features of Assembly as per Delimitation Commission of India (2008)	1-2
	Location and Political Maps	
2	Location Map Boundaries of Assembly Constituency - (Vidhan Sabha) in District Boundaries of Assembly Constituency under Parliamentary Constituency - (Lok Sabha) Town & Village-wise Winner Parties- 2024, 2021, 2019, 2016, 2014, 2011 and 2009	3-10
	Administrative Setup (2011)	
3	District Sub-district Towns Villages Inhabited Villages Uninhabited Villages Village Panchayat Intermediate Panchayat	11-16
	Demographics (2011)	
4	Population Households Rural/Urban Population Towns and Villages by Population Size Sex Ratio (Total & 0-6 Years) Religious Population Social Population Literacy Rate	17-18
	Electoral Features	
5	Important Dates of Last Elections Held Electors by Gender Service Electors Voters Voters Turnout Polling Stations & Average Number of Electors per Polling Station Electors by Age Group Present Elected Representatives	19-24
	Historical Summary Election Results	
6	Vote Share of Major Parties Winning Margin (Number & Percentage) Polarity of Parties Summary Result of Assembly Segment of Parliamentary Elections 2024, 2019, 2014, 2009, 2004 and 1999 Summary Result of Assembly Elections 2021, 2016, 2011, 2006, 2001, 1996, 1991, 1987, 1982, 1977, 1972, 1971, 1969, 1967 and 1962	25-48
	Polling Station Level Election Results	
7	Name and Number of Polling Station 2024, 2021, 2019, 2016, 2014, 2011 and 2009 Polling Station-wise Electors, Voters & Voters Turnout 2024, 2021, 2019, 2016, 2014, 2011 and 2009 Polling Station wise Elections Results 2024, 2021, 2019, 2016, 2014, 2011 and 2009	49-167
	Share of Assembly Constituency	
8	Share of Assembly Constituency - (Vidhan Sabha) in State, District and Parliamentary Constituency - (Lok Sabha)	168
	Socio-Economic Amenities (2011)	
9	Access to Administrative Units Agricultural, Manufacturing and Industrial Commodities Demographic Indicators Education Health & Manpower Drinking Water Supply Sanitation Entertainment and Recreations Infrastructure Power Food Allocation Distribution and Marketing of Agriculture Commodities Infrastructure Transport and Road Infrastructure Communication Banking and Financial Services Land Use Irrigation Source	170-183
10	Abbreviation & Sources	184-185
11	Disclaimer	186

Location & Political Map

Town & Village-wise Winner Parties in Cooch Behar Uttar
Assembly Constituency under State Assembly Election (AE)
(No. 3) - 2016



Administrative Setup

List of Village Panchayat & Intermediate Panchayat (Block) Name - 2011

Village Name	Village Panchayat Name	Intermediate Panchayat Name
Ambari	Ambari	Cooch Behar - II
Angrakata	Pundibari	Cooch Behar - II
Araji Kakribari	Dhangdhanguri	Cooch Behar - II
Aratguri	Madhupur	Cooch Behar - II
Atialiguri	Bararangras	Cooch Behar - II
Bag Bhandar	Pundibari	Cooch Behar - II
Baikunthapur	Chakchaka	Cooch Behar - II
Baldihati	Madhupur	Cooch Behar - II
Banchukumari	Khagrabari	Cooch Behar - II
Baragila	Chakchaka	Cooch Behar - II
Baraibari Dwitia Khanda	Ambari	Cooch Behar - II
Baraibari Pratham Khanda	Ambari	Cooch Behar - II
Bararangras	Bararangras	Cooch Behar - II
Basantapur	Dhangdhanguri	Cooch Behar - II
Basdaha Natibari	Madhupur	Cooch Behar - II
Bhatlaguri	Ambari	Cooch Behar - II
Bhogramguri	Khagrabari	Cooch Behar - II
Bokalirmath	Ambari	Cooch Behar - II
Boragari	Baneswar	Cooch Behar - II
Borakhata	Baneswar	Cooch Behar - II
Chandan Chowra	Madhupur	Cooch Behar - II
Chapaguri	Madhupur	Cooch Behar - II
Chaudanga	Khapaidanga	Cooch Behar - II
Chhagalber	Gopalpur	Cooch Behar - II
Chharar Kuthi	Takagachh-Rajarhat	Cooch Behar - II
Chhat Singimari	Patlakhawa	Cooch Behar - II
Chhota Khairatibari	Dhangdhanguri	Cooch Behar - II
Chhota Rangras	Dhangdhanguri	Cooch Behar - II
Daldali	Marichbari-Kholta	Cooch Behar - II

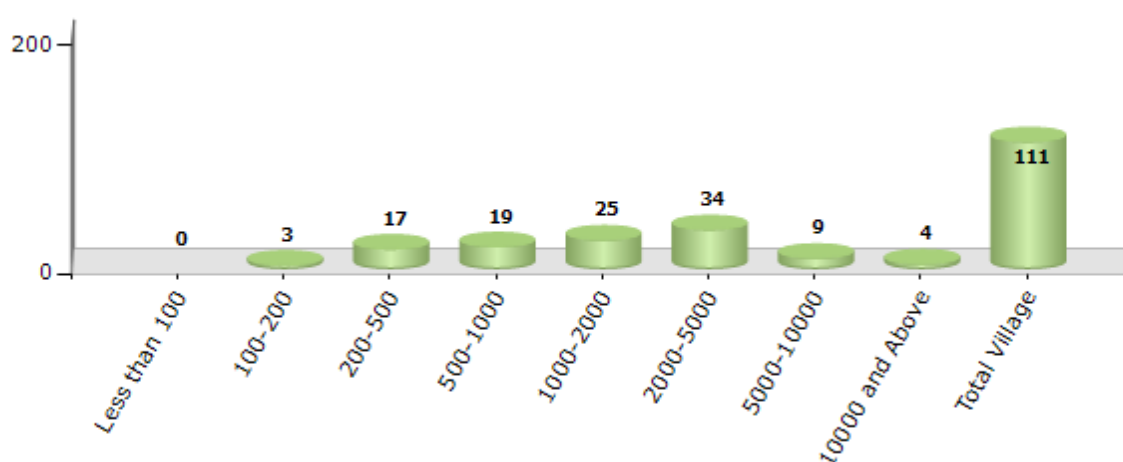
Contd....

Demographics

Number of Villages by Population Size - 2011

Less than 100	100-200	200-500	500-1000	1000-2000	2000-5000	5000-10000	10000 and Above	Total Village
0	3	17	19	25	34	9	4	111

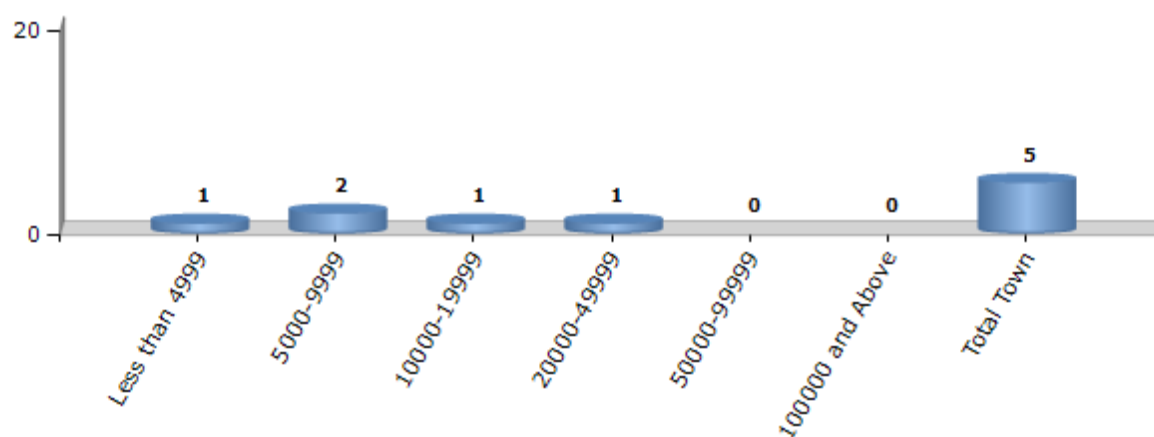
Number of Villages by Population Size - 2011



Number of Towns by Population Size - 2011

Less than 4999	5000-9999	10000-19999	20000-49999	50000-99999	100000 and Above	Total Town
1	2	1	1	0	0	5

Number of Towns by Population Size - 2011



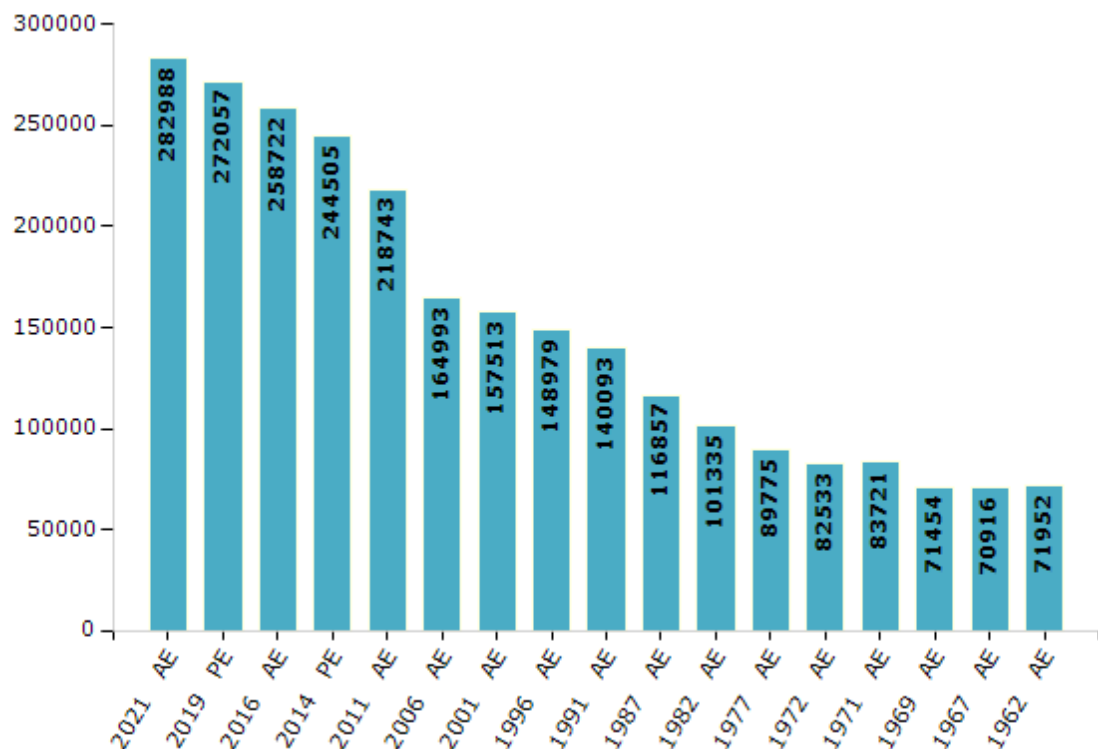
Electoral Features

Electors by Male & Female

Year	Male	Female	Others	Total
2021 AE	148274	134711	3	282988
2019 PE	142543	129512	2	272057
2016 AE	135284	123433	5	258722
2014 PE	128916	115587	2	244505
2011 AE	116263	102480	0	218743
2009 PE	-	-	-	-
2006 AE	86591	78402	-	164993
2004 PE	-	-	-	-
2001 AE	82344	75169	-	157513
1999 PE	-	-	-	-
1996 AE	76924	72055	-	148979

Year	Male	Female	Others	Total
1991 AE	73623	66470	-	140093
1987 AE	61244	55613	-	116857
1982 AE	53169	48166	-	101335
1977 AE	48330	41445	-	89775
1972 AE	46941	35592	-	82533
1971 AE	47875	35846	-	83721
1969 AE	38497	32957	-	71454
1967 AE	-	-	-	70916
1962 AE	-	-	-	71952
1957 AE	-	-	-	-
1952 AE	-	-	-	-

Number of Electors



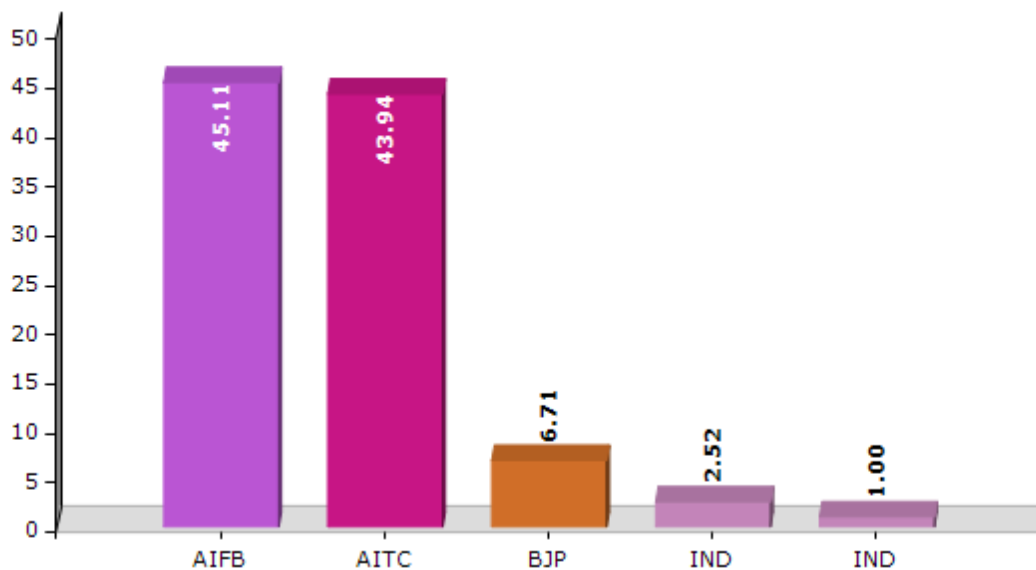
Note : AE : Assembly Election, PE : Assembly Segment of Parliamentary Election

Historical Summary Election Results

Summary Result of Assembly Election - 2011

Candidate Name	Party	Votes	Votes %
Nagendra Nath Roy	AIFB	84825	45.11
Prasenjit Barman	AITC	82628	43.94
Malati Rava(Ray)	BJP	12608	6.71
Nirmal Kumar Roy	IND	4745	2.52
Ratan Barman	IND	1883	1
Kulen Das	IND	1343	0.71

Votes Percentage of Top Parties - 2011



Polling Station Level Election Results

Number and Name of Polling Stations (PS) (2016)

Number of Polling Stations	Name of Polling Stations	Number of Polling Stations	Name of Polling Stations
1	Putimari Baxirbas No. 2 C.S. Pry. School	22	Daspara Shishu Shiksha Kendra
2	Putimari Baxirbash 5Th Plan Pry. School	23	Bararangrash Uttar Aided Pry. School
3	Chhat Singimari Spl. Cader Pry. School	24	Baudiardanga Hichalu Barman High School
4	Gandhi Smriti Pry. School	25	Sipaitari Spl. Cader Pry. School
5	Lelin Shishu Shiksha Kendra	26	Shakunibala No. 2 Aided Pry. School
6	Singimari Pachunirpar C.S. Pry. School (Room-1)	27	Karalirdanga 4Th Plan Pry. School
7	Singimari Pachunirpar C.S. Pry. School (Room-2)	28	Kakababu Smriti Sangha Shishu Shiksha Kendra
8	Patlakhawa High School (Room-1)	29	Hatidhura 4Th Plan Pry. School
9	Patlakhawa High School (Room-2)	30	Shalmara 4Th Plan Pry. School (Room-1)
10	Khagribari 5Th Plan Pry. School	31	Shalmara 4Th Plan Pry. School (Room-2)
11	Thakur Panchanan Pry. School	32	Uttar Shibpur Govt. Pry. School
12	Khagribari Govt. Pry. School	33	Gopaldas Hat 4Th Plan Pry. School
13	Khagribari Shooting Camp Aided Pry. School (Room-1)	34	Atialguri 4Th Plan Pry. School
14	Khagribari Shooting Camp Aided Pry. School (Room-2)	35	Kalmandasguri Govt. Pry. School
15	Sukdhanerkuthi High School	36	Bararangrash Dineshwari High School (Room-1)
16	Sukdhanerkuthi Junior Basic School	37	Bararangrash Dineshwari High School (Room-2)
17	Shakunibala Laxmihati 5Th Plan Pry. School	38	Dakshin Bararangrash S.S.K.
18	Shakunibala Govt. Pry. School	39	Dudumari A.P. School (Room-1)
19	Shooting Camp High Madrasah	40	Dudumari A.P. School (Room-2)
20	Uttar Kalarayer Kuthi High Madrasah (Room-1)	41	Daldali Pry. School
21	Uttar Kalarayer Kuthi High Madrasah (Room-2)	42	Marichbari High School

Contd....

Polling Station Level Election Results

Polling Station-wise Votes Secured by Overall Top Five Parties in Cooch Behar Uttar Assembly in Assembly Election (AE) under Cooch Behar Parliamentary Constituency in West Bengal (2016)

Number of Polling Station	Winner - Nagendra Nath Roy (AIFB)	Runner-up - Parimal Barman (AITC)	3rd - Sukumar Roy (BJP)	4th - Prafulla Kumar Das (IND)	5th - Gopal Roy (IND)	NOTA	Other	Total Votes Secured
36	428	300	116	8	2	11	19	884
37	221	145	154	3	6	2	6	537
38	379	191	97	8	6	3	25	709
39	261	177	38	2	5	1	8	492
40	296	285	35	6	1	7	10	640
41	173	152	266	5	12	7	9	624
42	486	497	60	11	5	25	21	1105
43	373	391	60	14	6	19	25	888
44	377	268	19	4	3	3	6	680
45	249	312	90	9	11	17	20	708
46	615	262	57	7	11	10	22	984
47	315	408	131	6	8	10	15	893
48	238	354	43	3	2	5	13	658
49	382	370	34	14	10	15	11	836
50	389	378	35	7	7	11	14	841
51	351	420	150	7	15	11	8	962
52	491	295	45	5	21	6	14	877
53	217	397	81	5	6	11	12	729
54	190	542	272	3	1	7	13	1028
55	163	215	81	3	1	9	12	484
56	337	230	39	4	4	10	9	633
57	287	265	49	5	7	9	16	638
58	382	193	68	8	8	10	3	672
59	367	219	26	5	22	8	8	655
60	310	180	36	4	9	8	7	554
61	286	305	37	7	0	6	9	650
62	293	265	41	8	5	9	6	627
63	374	479	58	10	1	9	13	944
64	595	207	158	8	1	8	17	994
65	405	438	93	15	2	23	21	997
66	185	313	80	5	4	11	10	608
67	289	280	123	10	14	11	14	741
68	242	372	72	6	40	6	18	756
69	166	302	33	3	7	1	12	524
70	272	362	67	11	13	22	24	771

Contd....

Polling Station Level Election Results

Winner, Runner-up and 3rd Party Position & Winning Margin According to Polling Stations in Cooch Behar Uttar Assembly in Assembly Election (AE) under Cooch Behar Parliamentary Constituency in West Bengal (2016)

Polling Station Number	Winner Party	Winner Votes (%)	Runner-up Party	Runner-up Votes (%)	Winning Margin Votes (%)	Third Party	Third Party Votes (%)	Other Votes (%)
75	AITC	279 (52.15)	AIFB	158 (29.53)	121 (22.62)	BJP	77 (14.39)	21 (3.93)
76	AIFB	389 (58.06)	AITC	189 (28.21)	200 (29.85)	BJP	45 (6.72)	47 (7.01)
77	AITC	221 (54.84)	AIFB	132 (32.75)	89 (22.09)	BJP	36 (8.93)	14 (3.47)
78	AIFB	520 (53.61)	AITC	355 (36.6)	165 (17.01)	BJP	68 (7.01)	27 (2.78)
79	AIFB	450 (60.08)	AITC	247 (32.98)	203 (27.1)	BJP	26 (3.47)	26 (3.47)
80	AIFB	266 (45.32)	AITC	233 (39.69)	33 (5.63)	BJP	44 (7.5)	44 (7.5)
81	AIFB	298 (49.75)	AITC	241 (40.23)	57 (9.52)	BJP	40 (6.68)	20 (3.34)
82	AIFB	329 (48.45)	AITC	275 (40.5)	54 (7.95)	BJP	48 (7.07)	27 (3.98)
83	AIFB	352 (48.89)	AITC	262 (36.39)	90 (12.5)	BJP	68 (9.44)	38 (5.28)
84	AIFB	270 (47.7)	AITC	180 (31.8)	90 (15.9)	BJP	91 (16.08)	25 (4.42)
85	AITC	389 (45.39)	AIFB	360 (42.01)	29 (3.38)	BJP	70 (8.17)	38 (4.43)
86	AITC	353 (42.89)	AIFB	335 (40.7)	18 (2.19)	BJP	93 (11.3)	42 (5.1)
87	AITC	366 (44.63)	AIFB	362 (44.15)	4 (0.48)	BJP	55 (6.71)	37 (4.51)
88	AIFB	421 (52.1)	AITC	261 (32.3)	160 (19.8)	BJP	83 (10.27)	43 (5.32)
89	AIFB	374 (52.38)	AITC	272 (38.1)	102 (14.28)	BJP	50 (7)	18 (2.52)
90	AIFB	328 (45.62)	AITC	297 (41.31)	31 (4.31)	BJP	79 (10.99)	15 (2.09)
91	AIFB	275 (48.33)	AITC	229 (40.25)	46 (8.08)	BJP	42 (7.38)	23 (4.04)
92	AIFB	317 (58.38)	AITC	156 (28.73)	161 (29.65)	BJP	41 (7.55)	29 (5.34)
93	AIFB	330 (59.89)	AITC	129 (23.41)	201 (36.48)	BJP	65 (11.8)	27 (4.9)
94	AIFB	252 (43.6)	AITC	252 (43.6)	0 (0)	BJP	42 (7.27)	32 (5.54)
95	AITC	280 (46.9)	AIFB	210 (35.18)	70 (11.72)	BJP	75 (12.56)	32 (5.36)
96	AIFB	237 (41.95)	AITC	232 (41.06)	5 (0.89)	BJP	81 (14.34)	15 (2.65)
97	AITC	316 (44.76)	AIFB	277 (39.24)	39 (5.52)	BJP	80 (11.33)	33 (4.67)
98	AITC	446 (45.74)	AIFB	385 (39.49)	61 (6.25)	BJP	113 (11.59)	31 (3.18)
99	AIFB	452 (52.07)	AITC	353 (40.67)	99 (11.4)	BJP	36 (4.15)	27 (3.11)
100	AIFB	371 (49.4)	AITC	280 (37.28)	91 (12.12)	BJP	52 (6.92)	48 (6.39)
101	AIFB	384 (50.46)	AITC	224 (29.43)	160 (21.03)	BJP	114 (14.98)	39 (5.12)
102	AIFB	467 (51.26)	AITC	289 (31.72)	178 (19.54)	BJP	127 (13.94)	28 (3.07)
103	AIFB	482 (53.08)	AITC	331 (36.45)	151 (16.63)	BJP	52 (5.73)	43 (4.74)
104	AIFB	396 (53.8)	AITC	263 (35.73)	133 (18.07)	BJP	40 (5.43)	37 (5.03)
105	BJP	516 (53.81)	AIFB	227 (23.67)	289 (30.14)	AITC	195 (20.33)	21 (2.19)
106	AIFB	299 (38.28)	AITC	272 (34.83)	27 (3.45)	BJP	147 (18.82)	63 (8.07)
107	AIFB	302 (46.82)	AITC	214 (33.18)	88 (13.64)	BJP	97 (15.04)	32 (4.96)
108	AIFB	219 (46.9)	AITC	172 (36.83)	47 (10.07)	BJP	46 (9.85)	30 (6.42)
109	AIFB	392 (46.89)	AITC	367 (43.9)	25 (2.99)	BJP	58 (6.94)	19 (2.27)
110	AIFB	491 (52.57)	AITC	195 (20.88)	296 (31.69)	BJP	125 (13.38)	123 (13.17)
111	AIFB	408 (68)	AITC	97 (16.17)	311 (51.83)	BJP	58 (9.67)	37 (6.17)

Contd....

Socio-Economic Amenities - Rural

Access to Education Facilities

Particulars	Number of Villages (% of Population)				
	Available	Not Available	If Not Available (Distance of Nearest Facility)		
			A	B	C
Govt. Primary School	108 (100)	3 (0)	0 (0)	0 (0)	0 (0)
Private Primary School	8 (11)	103 (89)	0 (0)	0 (0)	0 (0)
Govt. Middle School	47 (72)	64 (28)	38 (16)	7 (3)	4 (2)
Private Middle School	1 (1)	110 (99)	0 (0)	1 (0)	0 (0)
Govt. Secondary School	23 (52)	88 (48)	49 (29)	8 (3)	11 (6)
Private Secondary School	0 (0)	111 (100)	0 (0)	0 (0)	0 (0)
Govt. Senior Secondary School	20 (48)	91 (52)	44 (29)	13 (6)	13 (6)
Private Senior Secondary School	0 (0)	111 (100)	0 (0)	0 (0)	0 (0)
Govt. Arts and Science Degree College	1 (1)	110 (99)	2 (11)	40 (28)	47 (48)
Private Arts and Science Degree College	0 (0)	111 (100)	0 (0)	0 (0)	0 (0)
Govt. Engineering College	0 (0)	111 (100)	0 (0)	8 (3)	88 (86)
Private Engineering College	0 (0)	111 (100)	0 (0)	0 (0)	2 (2)
Govt. Medicine College	0 (0)	111 (100)	0 (0)	0 (0)	101 (93)
Private Medicine College	0 (0)	111 (100)	0 (0)	0 (0)	0 (0)
Govt. Management Institute	0 (0)	111 (100)	0 (0)	1 (0)	9 (5)
Private Management Institute	0 (0)	111 (100)	0 (0)	0 (0)	89 (83)
Govt. Polytechnic	0 (0)	111 (100)	0 (0)	29 (15)	57 (65)
Private Polytechnic	0 (0)	111 (100)	0 (0)	0 (0)	0 (0)
Govt. Vocational Training School/ITI	1 (2)	110 (98)	5 (6)	29 (21)	52 (53)
Private Vocational Training School/ITI	0 (0)	111 (100)	0 (0)	0 (0)	1 (0)
Govt. Non Formal Training Centre	1 (1)	110 (99)	0 (0)	37 (25)	65 (70)
Private Non Formal Training Centre	0 (0)	111 (100)	0 (0)	1 (1)	0 (0)
Govt. School For Disabled	1 (2)	110 (98)	8 (11)	26 (12)	31 (34)
Private School For Disabled	0 (0)	111 (100)	1 (3)	10 (11)	14 (11)
Government Others	2 (1)	109 (99)	0 (0)	0 (0)	0 (0)
Private Others	0 (0)	111 (100)	0 (0)	0 (0)	0 (0)

Note : Distance A : Less than 5 km; B : Between 5-10 km; C : 10+ km.; Source : Data Analysis is based on 2011 Census.

DISCLAIMER

The Terms of Use and Disclaimer of Datanet India Private Limited (hereinafter referred to as "Datanet") for use of this analysis report of **Cooch Behar Uttar Assembly Constituency (Cooch Behar Uttar Vidhan Sabha)** :-

1. **Assembly Factbook™** is a Registered Trade Mark owned by Datanet.
2. All the maps are sketched and graphical representation only and have not been drawn to the scale and also not to represent the actual geographical area or boundary of the unit.
3. The data for the aforesaid analysis is based on authentic sources and has been culled from the various publications of Census, CSO and NSSO for district and block level data, various central and state government departments, Central & State Elections Commissions and the concerned Returning Officers' releases, Electoral Rolls, Election results and allied publications, internal assessment, surveys, estimates and analysis. Therefore, certain adjustment of data at micro level may have been done to arrive closer to the macro data.
4. Data have been provided on an "As Is" and "As AVAILABLE" basis
5. The colours shown in the maps or diagram and charts of a particular party, alliance or AC are indicative and do not represent them.
6. This publication which includes maps, sheets, graphs and data would be the property under copyright of Datanet only. The user may use these for its internal study, analysis and research purposes. It's public display, re-selling or any commercial uses by the user are not allowed.
7. Datanet has taken due care and caution in compilation and processing of data and allied information, but does not guarantee the accuracy, adequacy or completeness of any information/analysis and will be not responsible for any errors or omissions or for the results obtained from the use of such information/analysis.
8. All the contents for the publication have been culled from various authentic sources and Datanet reasonably believes such sources to be reliable, but does not make any representations, express or implied as to the accuracy or fitness of use of such information. The information or contents of the information/analysis do not constitute advice and should not be relied upon in making (or refraining from making) any decision. Any reliance placed upon the information provided by Datanet is the sole responsibility and strictly at the user's risk.
9. In no event will Datanet be liable for any damages (including, without limitation, damages for loss of business projects, or loss of profits) arising in contract, tort or otherwise from the use of or inability to use any of its contents, or from any action taken (or refrained from being taken) as a result of using the analysis or any of its contents. Datanet its directors, owners, editors, officials, employees, distributor and agents or any associate will not be liable for any errors in the information contained or any consequences arising from the use of the contents of the provided information/analysis.
10. If any provision of these terms and conditions is held invalid or illegal or unenforceable for any reason by any court of competent jurisdiction, such provision shall be severed and the remainder of provisions of the terms and conditions shall continue in full force and effect as if the Term of Use had been executed with the invalid, illegal or unenforceable provision eliminated.
11. If there are any discrepancies in the information provided, please bring it to attention of Datanet for suitable rectification measures.

Buy Online This Complete Book At
Indiastat Publication Book Store

www.indiastatpublications.com

or go directly at

[http://www.indiastatpublications.com/
Assembly_factbook/West_Bengal/Cooch_Behar/
Cooch_Behar_Uttar](http://www.indiastatpublications.com/Assembly_factbook/West_Bengal/Cooch_Behar/Cooch_Behar_Uttar)

 **indiastat**elections

ISBN : 978-93-5293-625-0



9 789352 936250