



West Bengal

Assembly Factbook™

Mathabhanga Assembly Constituency



Key Electoral Data of Mathabhanga
Assembly Constituency (Vidhan Sabha)

West Bengal

Assembly Factbook™

Mathabhanga Assembly Constituency



Mathabhanga Vidhan Sabha

Editor & Director

Dr. R.K. Thukral

Research Editor

Dr. Shafeeq Rahman

Compiled, Researched and Published by Datanet India Pvt. Ltd.

D-100, 1st Floor,

Okhla Industrial Area, Phase-I,
New Delhi- 110020.

Ph.: 91-11- 43580781-84

Email : support@indiastatpublications.com

Website : www.indiastatelections.com

Online Book Store :

www.indiastatpublications.com

Report No. : AFB/WB-002-0125

ISBN : 978-93-86683-06-9

First Edition : January, 2018

Eighth Updated Edition : January, 2025

Price : Rs. 11500/-

US\$ 310

© Datanet India Pvt. Ltd.

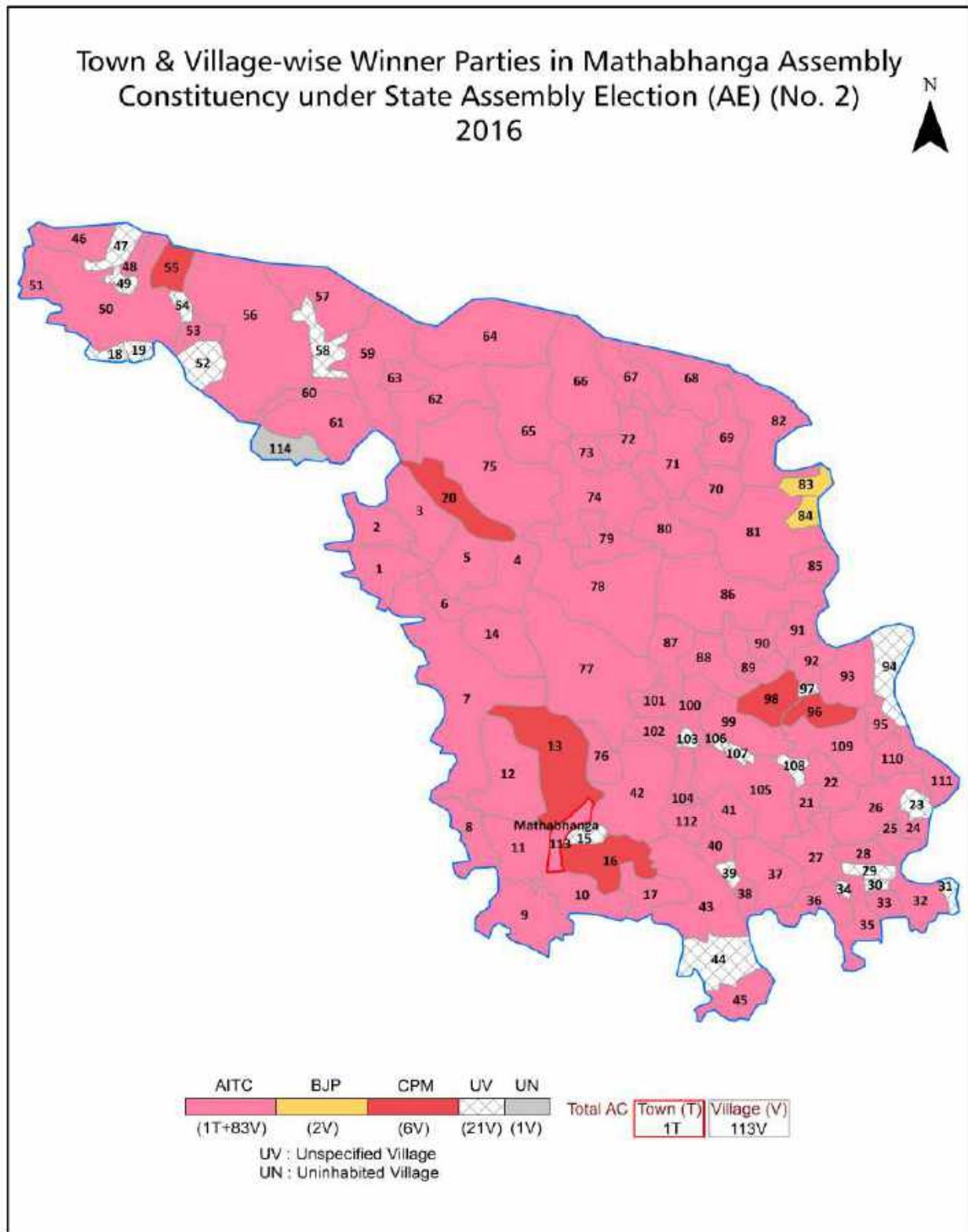
All rights reserved. No part of this book may be reproduced, stored in a retrieval system or transmitted in any form or by any means, mechanical photocopying, photographing, scanning, recording or otherwise without the prior written permission of the publisher. Please refer to Disclaimer at page no. 174 for the use of this publication.

Printed in India

Contents

No.	Particulars	Page No.
	Introduction	
1	Assembly Constituency - (Vidhan Sabha) at a Glance Features of Assembly as per Delimitation Commission of India (2008)	1-2
	Location and Political Maps	
2	Location Map Boundaries of Assembly Constituency - (Vidhan Sabha) in District Boundaries of Assembly Constituency under Parliamentary Constituency - (Lok Sabha) Town & Village-wise Winner Parties- 2024, 2021, 2019, 2016, 2014, 2011 and 2009	3-10
	Administrative Setup (2011)	
3	District Sub-district Towns Villages Inhabited Villages Uninhabited Villages Village Panchayat Intermediate Panchayat	11-17
	Demographics (2011)	
4	Population Households Rural/Urban Population Towns and Villages by Population Size Sex Ratio (Total & 0-6 Years) Religious Population Social Population Literacy Rate	18-19
	Electoral Features	
5	Important Dates of Last Elections Held Electors by Gender Service Electors Voters Voters Turnout Polling Stations & Average Number of Electors per Polling Station Electors by Age Group Present Elected Representatives	20-25
	Historical Summary Election Results	
6	Vote Share of Major Parties Winning Margin (Number & Percentage) Polarity of Parties Summary Result of Assembly Segment of Parliamentary Elections 2024, 2019, 2014, 2009, 2004 and 1999 Summary Result of Assembly Elections 2021, 2016, 2011, 2006, 2001, 1996, 1991, 1987, 1982, 1977, 1972, 1971, 1969, 1967, 1962, 1957 and 1952	26-51
	Polling Station Level Election Results	
7	Name and Number of Polling Station 2024, 2021, 2019, 2016, 2014, 2011 and 2009 Polling Station-wise Electors, Voters & Voters Turnout 2024, 2021, 2019, 2016, 2014, 2011 and 2009 Polling Station wise Elections Results 2024, 2021, 2019, 2016, 2014, 2011 and 2009	52-155
	Share of Assembly Constituency	
8	Share of Assembly Constituency - (Vidhan Sabha) in State, District and Parliamentary Constituency - (Lok Sabha)	156
	Socio-Economic Amenities (2011)	
9	Access to Administrative Units Agricultural, Manufacturing and Industrial Commodities Demographic Indicators Education Health & Manpower Drinking Water Supply Sanitation Entertainment and Recreations Infrastructure Power Food Allocation Distribution and Marketing of Agriculture Commodities Infrastructure Transport and Road Infrastructure Communication Banking and Financial Services Land Use Irrigation Source	158-171
10	Abbreviation & Sources	172-173
11	Disclaimer	174

Location & Political Map



Administrative Setup

List of Village Panchayat & Intermediate Panchayat (Block) Name - 2011

Village Name	Village Panchayat Name	Intermediate Panchayat Name
Agna	Fulbari	Mathabhanga - II
Andaran Pakhihaga	Hazrahat-I	Mathabhanga - I
Angarkata Khaterbari	Angarkata-Pardubi	Mathabhanga - II
Angarkata Paradubi	Angarkata-Pardubi	Mathabhanga - II
Asmanirghat	Nishiganj-II	Mathabhanga - II
Atharakotha Kalpani	Premerdanga	Mathabhanga - II
Atpukhari	Ruidanga	Mathabhanga - II
Baghmara Sukhan Dighi	Ghoksardanga	Mathabhanga - II
Bailpari	Latapota	Mathabhanga - II
Baisguri	Pachagarh	Mathabhanga - I
Balasi	Hazrahat-I	Mathabhanga - I
Balasundar	Barasoulmari	Mathabhanga - II
Bamanikura	Unishbisha	Mathabhanga - II
Bara Chakiarchhara	Nishiganj-I	Mathabhanga - II
Bara Saulmari	Barasoulmari	Mathabhanga - II
Bara Simulguri	Ghoksardanga	Mathabhanga - II
Baraibari	Angarkata-Pardubi	Mathabhanga - II
Bhangamore	Hazrahat-II	Mathabhanga - I
Bhanur Kuthi	Angarkata-Pardubi	Mathabhanga - II
Bhelakopa	Ghoksardanga	Mathabhanga - II
Bherbheri	Angarkata-Pardubi	Mathabhanga - II
Bherbheri Manabari	Pachagarh	Mathabhanga - I
Bhogmara	Nishiganj-II	Mathabhanga - II
Bhojaner Chhara	Nishiganj-I	Mathabhanga - II
Brahmottar Sonatali	Nishiganj-I	Mathabhanga - II
Chakiar Chhara	Nishiganj-I	Mathabhanga - II
Chandanchaura	Unishbisha	Mathabhanga - II
Chhannamadar	Nishiganj-II	Mathabhanga - II
Chhat Chhitkibari	Premerdanga	Mathabhanga - II

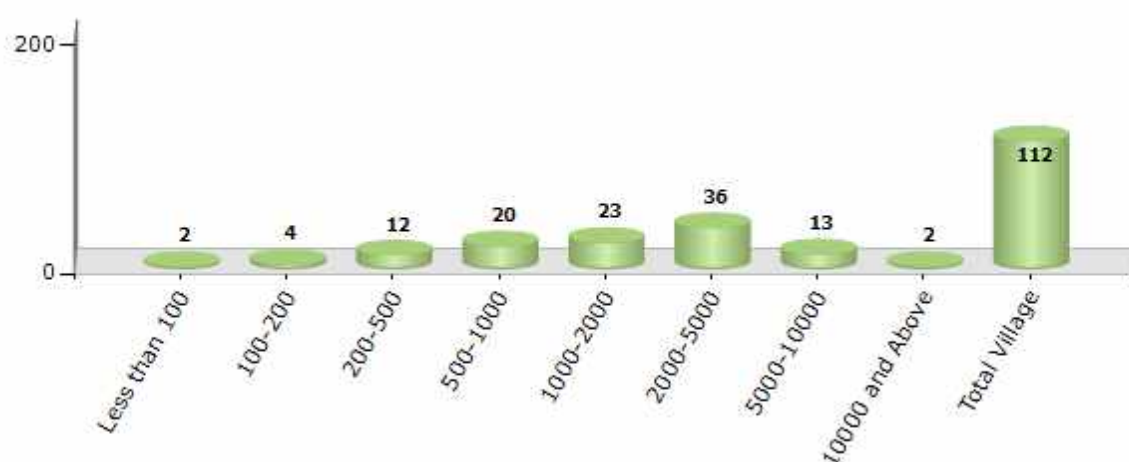
Contd....

Demographics

Number of Villages by Population Size - 2011

Less than 100	100-200	200-500	500-1000	1000-2000	2000-5000	5000-10000	10000 and Above	Total Village
2	4	12	20	23	36	13	2	112

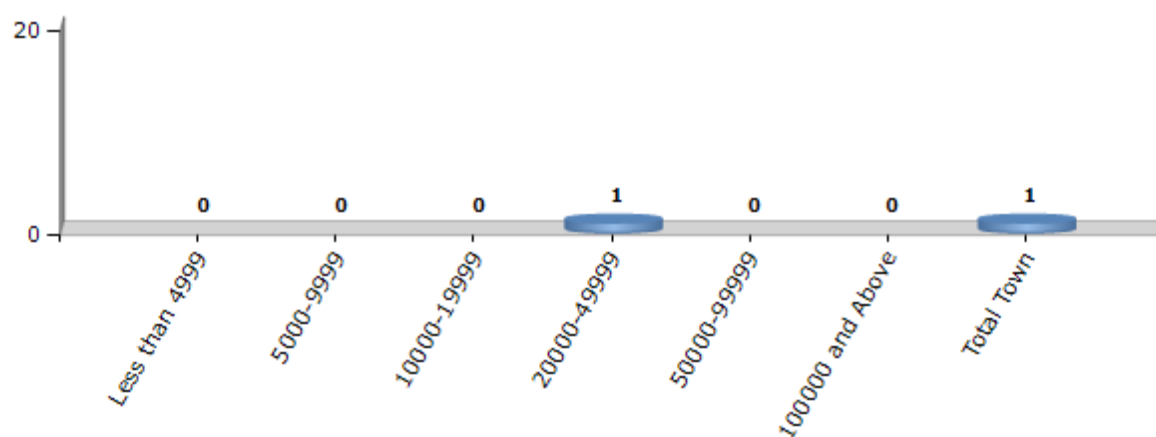
Number of Villages by Population Size - 2011



Number of Towns by Population Size - 2011

Less than 4999	5000-9999	10000-19999	20000-49999	50000-99999	100000 and Above	Total Town
0	0	0	1	0	0	1

Number of Towns by Population Size - 2011



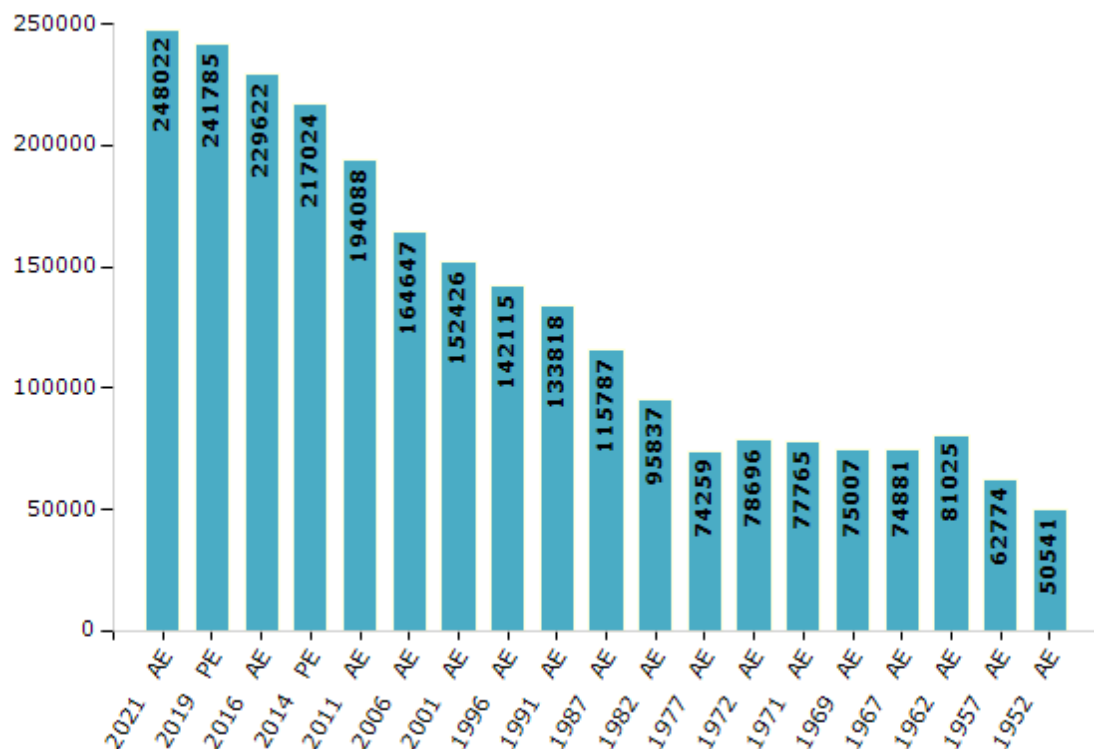
Electoral Features

Electors by Male & Female

Year	Male	Female	Others	Total
2021 AE	129362	118659	1	248022
2019 PE	125982	115803	0	241785
2016 AE	119868	109753	1	229622
2014 PE	114266	102758	0	217024
2011 AE	103076	91012	0	194088
2009 PE	-	-	-	-
2006 AE	86531	78116	-	164647
2004 PE	-	-	-	-
2001 AE	78533	73893	-	152426
1999 PE	-	-	-	-
1996 AE	73663	68452	-	142115

Year	Male	Female	Others	Total
1991 AE	69414	64404	-	133818
1987 AE	59074	56713	-	115787
1982 AE	49243	46594	-	95837
1977 AE	39485	34774	-	74259
1972 AE	41455	37241	-	78696
1971 AE	40924	36841	-	77765
1969 AE	39382	35625	-	75007
1967 AE	-	-	-	74881
1962 AE	-	-	-	81025
1957 AE	-	-	-	62774
1952 AE	-	-	-	50541

Number of Electors



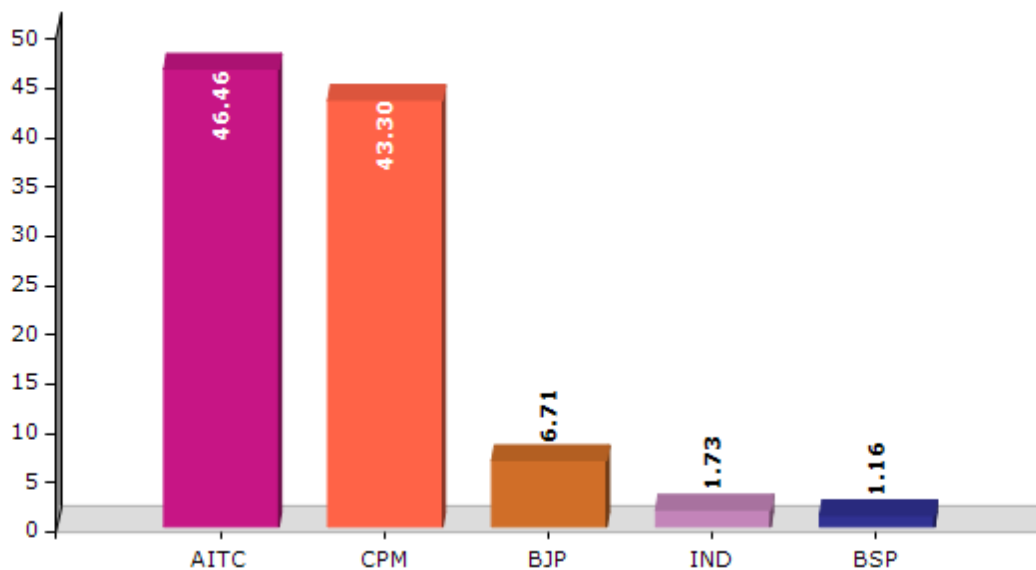
Note : AE : Assembly Election, PE : Assembly Segment of Parliamentary Election

Historical Summary Election Results

Summary Result of Assembly Election - 2011

Candidate Name	Party	Votes	Votes %
Binay Krishna Barman	AITC	78249	46.46
Ananta Roy	CPM	72925	43.3
Sushil Barman	BJP	11308	6.71
Mantu Barman	IND	2919	1.73
Tilak Chand Barman	BSP	1954	1.16
Hare Krishna Sarkar	RPI	1079	0.64

Votes Percentage of Top Parties - 2011



Polling Station Level Election Results

Number and Name of Polling Stations (PS) (2016)

Number of Polling Stations	Name of Polling Stations	Number of Polling Stations	Name of Polling Stations
1	Tengnamari A.P. School Uttar Tengnamari	22	Fulbari Jagai Tari Ssk, Fulbari
2	Tengnamar Ig.S.F. Primari School.Uttar Tengnamari	23	Paschim Balasundar 5Th Plan Primary School
3	Rangapani Balasi State Plan Primary School.Uttar Rangapani Balasi	24	Balasundar 4Th Plan Primary School, Balasundar
4	Paschim Ksheti5Th Plan Primary School, West Ksheti	25	Balasundar Spl Cadre Primary School, Balasundar
5	Moranga Jotindra Nath Gope Msk, West Ksheti	26	Uttar Daribash Fulbari 5Th Plan Primary School, Fulbari Daribash
6	Kacha Khowa Ssk, Kachakhowa	27	Daribash Fulbari Spl Cadre Primary School, Fulbari Dewanbash
7	Ksheti High School(H.S) Room No -1 Ksheti	28	Dakshin Singijani New Primary School
8	Ksheti High School(H.S) Room No -2 Ksheti	29	Singijani High School (H.S), Singijani
9	Uttar Ksheti Ssk, Uttar Ksheti	30	Purba Singijani Primary School
10	Kharijaksheti 4Th Plan Primary School	31	Singijani G.P. School, Singijani
11	Fulbari No-1 A.P School Fulbari, Room No -1	32	West Kalibari Ssk, Singijani
12	Fulbari No-1 A.P School, Room No-2	33	Indrer Kuthi Primary School, Singijani
13	Fulbari S/C Primary School, Fulbari	34	Dewanbash Primary School, Barasoulmari
14	Fulbari Melardanga 5Th Plan Primary School, Fulbari	35	Mukuldanga No-1 Govt. Primary School, Paschim Mukuldanga
15	Dhaneswar Mali Smriti Primary School, Fulbari	36	Mukuldanga No-2 Govt. Primary School, Mukuldanga
16	Fulbari Bilaturghat 1St Phase A.P. School, Fulbari	37	Begarkuthi 5Th Plan Primary School, Mukuldanga
17	Nigamananda Jr. Basic School	38	Paschim Barasoulmari 4Th Plan Primary School
18	Agna A. P. School	39	Debnath Tari Ssk, Barasoulmari
19	Fulbari High School (H.S.), Fulbari	40	Barasoulmari Ashram Para 5Th Plan Primay School, Barasoulmari
20	Fulbari Jr. Basic School, Fulbari	41	Changrabandha A.P. School, Barasoulmari
21	Dewanbash Fulbari 4Th Plan Primary School, Fulbari	42	Mahendra Nath Barman Smriti Msk, Barasoulmari

Contd....

Polling Station Level Election Results

Polling Station-wise Votes Secured by Overall Top Five Parties in Mathabhanga Assembly in Assembly Election (AE) under Cooch Behar Parliamentary Constituency in West Bengal (2016)

Number of Polling Station	Winner - Binay Krishna Barman (AITC)	Runner-up - Khagen Chandra Barman (CPM)	3rd - Sushil Barman (BJP)	4th - Kangsa Raj Barman (KPPU)	5th - Harekrishna Sarkar (IND)	NOTA	Other	Total Votes Secured
36	373	259	41	2	6	3	7	691
37	321	348	109	9	6	8	14	815
38	264	336	33	0	1	7	10	651
39	327	239	50	1	4	6	1	628
40	502	340	139	2	11	21	13	1028
41	277	333	96	4	6	12	11	739
42	197	172	150	5	3	3	4	534
43	306	186	170	19	14	11	23	729
44	222	276	93	2	2	6	4	605
45	443	76	114	3	4	11	7	658
46	276	119	113	6	14	14	13	555
47	504	339	115	21	5	13	16	1013
48	520	406	90	20	9	15	13	1073
49	456	268	53	13	7	15	9	821
50	431	210	133	5	3	5	7	794
51	444	155	97	4	7	0	14	721
52	352	198	61	3	7	10	11	642
53	307	117	67	14	11	7	15	538
54	501	176	105	0	1	3	9	795
55	447	272	110	2	10	17	22	880
56	433	136	128	4	3	4	8	716
57	431	143	93	2	5	6	6	686
58	353	117	151	5	2	5	4	637
59	246	163	132	1	5	4	1	552
60	459	105	142	3	3	3	7	722
61	454	177	194	5	4	3	9	846
62	337	100	214	2	4	4	2	663
63	454	180	133	6	11	11	10	805
64	388	167	132	7	3	3	14	714
65	358	138	212	3	7	4	10	732
66	354	174	149	14	6	5	4	706
67	475	100	200	4	11	9	13	812
68	393	204	218	8	4	7	12	846
69	275	108	102	3	0	1	8	497
70	127	116	128	2	3	3	4	383

Contd....

Polling Station Level Election Results

Winner, Runner-up and 3rd Party Position & Winning Margin According to Polling Stations in Mathabhanga Assembly in Assembly Election (AE) under Cooch Behar Parliamentary Constituency in West Bengal (2016)

Polling Station Number	Winner Party	Winner Votes (%)	Runner-up Party	Runner-up Votes (%)	Winning Margin Votes (%)	Third Party	Third Party Votes (%)	Other Votes (%)
75	AITC	498 (54.55)	CPM	257 (28.15)	241 (26.4)	BJP	128 (14.02)	30 (3.29)
76	AITC	311 (48.14)	CPM	179 (27.71)	132 (20.43)	BJP	125 (19.35)	31 (4.8)
77	AITC	407 (59.5)	CPM	215 (31.43)	192 (28.07)	BJP	43 (6.29)	19 (2.78)
78	AITC	492 (69.1)	CPM	180 (25.28)	312 (43.82)	BJP	18 (2.53)	22 (3.09)
79	AITC	212 (38.55)	BJP	177 (32.18)	35 (6.37)	CPM	129 (23.45)	32 (5.82)
80	AITC	259 (41.71)	BJP	200 (32.21)	59 (9.5)	CPM	133 (21.42)	29 (4.67)
81	AITC	295 (39.44)	BJP	281 (37.57)	14 (1.87)	CPM	140 (18.72)	32 (4.28)
82	AITC	216 (40.45)	CPM	161 (30.15)	55 (10.3)	BJP	121 (22.66)	36 (6.74)
83	CPM	286 (37.24)	AITC	279 (36.33)	7 (0.91)	BJP	180 (23.44)	23 (2.99)
84	AITC	364 (42.77)	CPM	315 (37.02)	49 (5.75)	BJP	140 (16.45)	32 (3.76)
85	AITC	455 (45.87)	BJP	262 (26.41)	193 (19.46)	CPM	235 (23.69)	40 (4.03)
86	AITC	441 (51.34)	BJP	242 (28.17)	199 (23.17)	CPM	131 (15.25)	45 (5.24)
87	AITC	409 (53.89)	CPM	245 (32.28)	164 (21.61)	BJP	73 (9.62)	32 (4.22)
88	AITC	337 (53.07)	CPM	166 (26.14)	171 (26.93)	BJP	107 (16.85)	25 (3.94)
89	AITC	432 (45.62)	CPM	275 (29.04)	157 (16.58)	BJP	198 (20.91)	42 (4.44)
90	AITC	541 (53.14)	CPM	277 (27.21)	264 (25.93)	BJP	141 (13.85)	59 (5.8)
91	AITC	254 (50.7)	CPM	191 (38.12)	63 (12.58)	BJP	38 (7.58)	18 (3.59)
92	AITC	419 (48.55)	CPM	283 (32.79)	136 (15.76)	BJP	116 (13.44)	45 (5.21)
93	AITC	518 (65.9)	CPM	135 (17.18)	383 (48.72)	BJP	96 (12.21)	37 (4.71)
94	AITC	346 (46.07)	CPM	260 (34.62)	86 (11.45)	BJP	108 (14.38)	37 (4.93)
95	AITC	347 (47.02)	CPM	257 (34.82)	90 (12.2)	BJP	114 (15.45)	20 (2.71)
96	AITC	353 (60.03)	CPM	153 (26.02)	200 (34.01)	BJP	67 (11.39)	15 (2.55)
97	AITC	281 (46.68)	CPM	238 (39.53)	43 (7.15)	BJP	61 (10.13)	22 (3.65)
98	AITC	480 (47.48)	CPM	379 (37.49)	101 (9.99)	BJP	118 (11.67)	34 (3.36)
99	AITC	437 (51.05)	CPM	259 (30.26)	178 (20.79)	BJP	121 (14.14)	39 (4.56)
100	AITC	459 (49.57)	CPM	339 (36.61)	120 (12.96)	BJP	84 (9.07)	44 (4.75)
101	AITC	446 (55.27)	CPM	320 (39.65)	126 (15.62)	BJP	17 (2.11)	24 (2.97)
102	AITC	443 (58.91)	CPM	197 (26.2)	246 (32.71)	BJP	90 (11.97)	22 (2.93)
103	AITC	306 (44.67)	CPM	202 (29.49)	104 (15.18)	BJP	149 (21.75)	28 (4.09)
104	AITC	311 (47.48)	CPM	211 (32.21)	100 (15.27)	BJP	85 (12.98)	48 (7.33)
105	AITC	277 (39.86)	CPM	206 (29.64)	71 (10.22)	BJP	198 (28.49)	14 (2.01)
106	AITC	392 (56.57)	CPM	162 (23.38)	230 (33.19)	BJP	106 (15.3)	33 (4.76)
107	AITC	346 (58.35)	BJP	148 (24.96)	198 (33.39)	CPM	75 (12.65)	24 (4.05)
108	AITC	410 (40.47)	CPM	312 (30.8)	98 (9.67)	BJP	217 (21.42)	74 (7.31)
109	AITC	518 (51.29)	CPM	298 (29.5)	220 (21.79)	BJP	150 (14.85)	44 (4.36)
110	AITC	568 (49.09)	CPM	394 (34.05)	174 (15.04)	BJP	151 (13.05)	44 (3.8)
111	AITC	294 (46.45)	BJP	195 (30.81)	99 (15.64)	CPM	91 (14.38)	53 (8.37)

Contd....

Socio-Economic Amenities - Rural

Access to Education Facilities

Particulars	Number of Villages (% of Population)				
	Available	Not Available	If Not Available (Distance of Nearest Facility)		
			A	B	C
Govt. Primary School	107 (99)	5 (1)	0 (0)	0 (0)	0 (0)
Private Primary School	2 (5)	110 (95)	0 (0)	0 (0)	0 (0)
Govt. Middle School	41 (63)	71 (37)	44 (26)	5 (2)	1 (0)
Private Middle School	1 (0)	111 (100)	0 (0)	0 (0)	2 (1)
Govt. Secondary School	25 (44)	87 (56)	47 (30)	9 (6)	6 (5)
Private Secondary School	0 (0)	112 (100)	2 (3)	0 (0)	0 (0)
Govt. Senior Secondary School	13 (25)	99 (75)	51 (42)	21 (17)	1 (0)
Private Senior Secondary School	0 (0)	112 (100)	0 (0)	1 (2)	0 (0)
Govt. Arts and Science Degree College	1 (2)	111 (98)	5 (5)	9 (12)	76 (65)
Private Arts and Science Degree College	0 (0)	112 (100)	0 (0)	0 (0)	0 (0)
Govt. Engineering College	0 (0)	112 (100)	0 (0)	0 (0)	57 (61)
Private Engineering College	0 (0)	112 (100)	0 (0)	0 (0)	0 (0)
Govt. Medicine College	0 (0)	112 (100)	0 (0)	0 (0)	43 (44)
Private Medicine College	0 (0)	112 (100)	0 (0)	0 (0)	1 (0)
Govt. Management Institute	0 (0)	112 (100)	0 (0)	0 (0)	24 (21)
Private Management Institute	0 (0)	112 (100)	0 (0)	0 (0)	14 (20)
Govt. Polytechnic	0 (0)	112 (100)	0 (0)	0 (0)	71 (62)
Private Polytechnic	0 (0)	112 (100)	0 (0)	0 (0)	6 (10)
Govt. Vocational Training School/ITI	8 (20)	104 (80)	35 (34)	19 (15)	16 (12)
Private Vocational Training School/ITI	0 (0)	112 (100)	0 (0)	0 (0)	0 (0)
Govt. Non Formal Training Centre	0 (0)	112 (100)	1 (1)	0 (0)	11 (11)
Private Non Formal Training Centre	0 (0)	112 (100)	0 (0)	0 (0)	4 (6)
Govt. School For Disabled	1 (1)	111 (99)	2 (1)	16 (10)	42 (43)
Private School For Disabled	0 (0)	112 (100)	0 (0)	6 (6)	0 (0)
Government Others	4 (8)	108 (92)	0 (0)	0 (0)	0 (0)
Private Others	0 (0)	112 (100)	0 (0)	0 (0)	0 (0)

Note : Distance A : Less than 5 km; B : Between 5-10 km; C : 10+ km.; Source : Data Analysis is based on 2011 Census.

DISCLAIMER

The Terms of Use and Disclaimer of Datanet India Private Limited (hereinafter referred to as "Datanet") for use of this analysis report of **Mathabhanga Assembly Constituency (Mathabhanga Vidhan Sabha)** :-

1. **Assembly Factbook™** is a Registered Trade Mark owned by Datanet.
2. All the maps are sketched and graphical representation only and have not been drawn to the scale and also not to represent the actual geographical area or boundary of the unit.
3. The data for the aforesaid analysis is based on authentic sources and has been culled from the various publications of Census, CSO and NSSO for district and block level data, various central and state government departments, Central & State Elections Commissions and the concerned Returning Officers' releases, Electoral Rolls, Election results and allied publications, internal assessment, surveys, estimates and analysis. Therefore, certain adjustment of data at micro level may have been done to arrive closer to the macro data.
4. Data have been provided on an "As Is" and "As AVAILABLE" basis
5. The colours shown in the maps or diagram and charts of a particular party, alliance or AC are indicative and do not represent them.
6. This publication which includes maps, sheets, graphs and data would be the property under copyright of Datanet only. The user may use these for its internal study, analysis and research purposes. It's public display, re-selling or any commercial uses by the user are not allowed.
7. Datanet has taken due care and caution in compilation and processing of data and allied information, but does not guarantee the accuracy, adequacy or completeness of any information/analysis and will be not responsible for any errors or omissions or for the results obtained from the use of such information/analysis.
8. All the contents for the publication have been culled from various authentic sources and Datanet reasonably believes such sources to be reliable, but does not make any representations, express or implied as to the accuracy or fitness of use of such information. The information or contents of the information/analysis do not constitute advice and should not be relied upon in making (or refraining from making) any decision. Any reliance placed upon the information provided by Datanet is the sole responsibility and strictly at the user's risk.
9. In no event will Datanet be liable for any damages (including, without limitation, damages for loss of business projects, or loss of profits) arising in contract, tort or otherwise from the use of or inability to use any of its contents, or from any action taken (or refrained from being taken) as a result of using the analysis or any of its contents. Datanet its directors, owners, editors, officials, employees, distributor and agents or any associate will not be liable for any errors in the information contained or any consequences arising from the use of the contents of the provided information/analysis.
10. If any provision of these terms and conditions is held invalid or illegal or unenforceable for any reason by any court of competent jurisdiction, such provision shall be severed and the remainder of provisions of the terms and conditions shall continue in full force and effect as if the Term of Use had been executed with the invalid, illegal or unenforceable provision eliminated.
11. If there are any discrepancies in the information provided, please bring it to attention of Datanet for suitable rectification measures.

Buy Online This Complete Book At
Datanet India eBooks Store

www.indiastatpublications.com

or go directly at

[http://www.indiastatpublications.com/
Assembly_factbook/West_Bengal/Cooch_Behar/
Mathabhanga](http://www.indiastatpublications.com/Assembly_factbook/West_Bengal/Cooch_Behar/Mathabhanga)

 **indiaSTAT**elections

