



West Bengal

Assembly Factbook™

Natabari Assembly Constituency



Key Electoral Data of Natabari
Assembly Constituency (Vidhan Sabha)

West Bengal

Assembly Factbook™

Natabari Assembly Constituency



Natabari Vidhan Sabha

Editor & Director

Dr. R.K. Thukral

Research Editor

Dr. Shafeeq Rahman

Compiled, Researched and Published by Datanet India Pvt. Ltd.

D-100, 1st Floor,

Okhla Industrial Area, Phase-I,
New Delhi- 110020.

Ph.: 91-11- 43580781-84

Email : support@indiastatpublications.com

Website : www.indiastatelections.com

Online Book Store :

www.indiastatpublications.com

Report No. : AFB/WB-008-0125

ISBN : 978-93-5293-760-8

First Edition : January, 2018

Eighth Updated Edition : January, 2025

Price : Rs. 11500/-

US\$ 310

© Datanet India Pvt. Ltd.

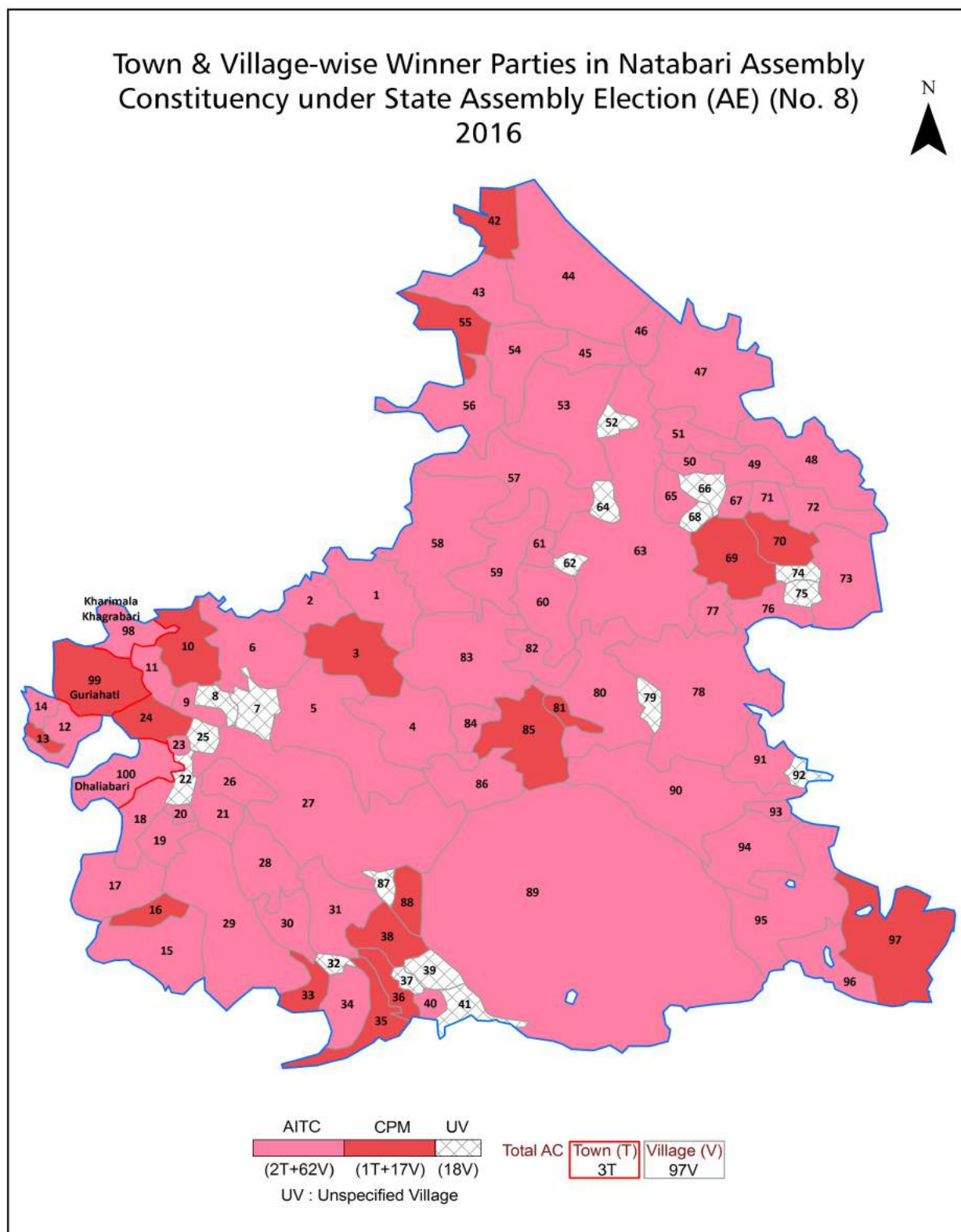
All rights reserved. No part of this book may be reproduced, stored in a retrieval system or transmitted in any form or by any means, mechanical photocopying, photographing, scanning, recording or otherwise without the prior written permission of the publisher. Please refer to Disclaimer at page no. 166 for the use of this publication.

Printed in India

Contents

No.	Particulars	Page No.
	Introduction	
1	Assembly Constituency - (Vidhan Sabha) at a Glance Features of Assembly as per Delimitation Commission of India (2008)	1-2
	Location and Political Maps	
2	Location Map Boundaries of Assembly Constituency - (Vidhan Sabha) in District Boundaries of Assembly Constituency under Parliamentary Constituency - (Lok Sabha) Town & Village-wise Winner Parties- 2024, 2021, 2019, 2016, 2014, 2011 and 2009	3-10
	Administrative Setup (2011)	
3	District Sub-district Towns Villages Inhabited Villages Uninhabited Villages Village Panchayat Intermediate Panchayat	11-16
	Demographics (2011)	
4	Population Households Rural/Urban Population Towns and Villages by Population Size Sex Ratio (Total & 0-6 Years) Religious Population Social Population Literacy Rate	17-18
	Electoral Features	
5	Important Dates of Last Elections Held Electors by Gender Service Electors Voters Voters Turnout Polling Stations & Average Number of Electors per Polling Station Electors by Age Group Present Elected Representatives	19-24
	Historical Summary Election Results	
6	Vote Share of Major Parties Winning Margin (Number & Percentage) Polarity of Parties Summary Result of Assembly Segment of Parliamentary Elections 2024, 2019, 2014, 2009, 2004 and 1999 Summary Result of Assembly Elections 2021, 2016, 2011, 2006, 2001, 1996, 1991, 1987, 1982 and 1977	25-43
	Polling Station Level Election Results	
7	Name and Number of Polling Station 2024, 2021, 2019, 2016, 2014, 2011 and 2009 Polling Station-wise Electors, Voters & Voters Turnout 2024, 2021, 2019, 2016, 2014, 2011 and 2009 Polling Station wise Elections Results 2024, 2021, 2019, 2016, 2014, 2011 and 2009	44-147
	Share of Assembly Constituency	
8	Share of Assembly Constituency - (Vidhan Sabha) in State, District and Parliamentary Constituency - (Lok Sabha)	148
	Socio-Economic Amenities (2011)	
9	Access to Administrative Units Agricultural, Manufacturing and Industrial Commodities Demographic Indicators Education Health & Manpower Drinking Water Supply Sanitation Entertainment and Recreations Infrastructure Power Food Allocation Distribution and Marketing of Agriculture Commodities Infrastructure Transport and Road Infrastructure Communication Banking and Financial Services Land Use Irrigation Source	150-163
10	Abbreviation & Sources	164-165
11	Disclaimer	166

Location & Political Map



Administrative Setup

List of Village Panchayat & Intermediate Panchayat (Block) Name - 2011

Village Name	Village Panchayat Name	Intermediate Panchayat Name
Airani Chitalia	Maruganj	Tufanganj - I
Amlaguri	Maruganj	Tufanganj - I
Amlaguri Dwitia Khanda	Chilkhana-I	Tufanganj - I
Andaran Phulbari (P)	Andaran-Fulbari-I	Tufanganj - I
Baghroa	Panisala	Cooch Behar - I
Bajejama Chilakhana Dwitia Khanda	Natabari-II	Tufanganj - I
Bajejama Chilakhana Pratham Khanda	Natabari-II	Tufanganj - I
Balaghat	Deocharai	Tufanganj - I
Balapukhari	Chamta	Tufanganj - I
Balarampur	Balarampur-I	Tufanganj - I
Bara Balasi	Jiranpur	Cooch Behar - I
Barapak	Jiranpur	Cooch Behar - I
Bhelakopa Dwitia Khanda	Maruganj	Tufanganj - I
Bhelakopa Pratham Khanda	Maruganj	Tufanganj - I
Bhelapeta	Natabari-II	Tufanganj - I
Bhojanpur	Dauaguri	Cooch Behar - I
Bhojanpur Katnatipara	Panisala	Cooch Behar - I
Bhuchungmari	Natabari-I	Tufanganj - I
Bilsi	Andaran-Fulbari-II	Tufanganj - I
Bilsi Dwitia Khanda	Dhalpal-II	Tufanganj - I
Charaljani	Natabari-II	Tufanganj - I
Chatra Chekapdara	Jiranpur	Cooch Behar - I
Chaukuri	Jiranpur	Cooch Behar - I
Chengmari	Deocharai	Tufanganj - I
Chhalapak	Andaran-Fulbari-II	Tufanganj - I
Chhat Bara Chowki	Natabari-I	Tufanganj - I
Chhat Bhelakopa	Chilkhana-I	Tufanganj - I
Chhat Chilakhana Dwitia Khanda	Dhalpal-II	Tufanganj - I
Chhat Chilakhana Pratham Khanda	Dhalpal-II	Tufanganj - I

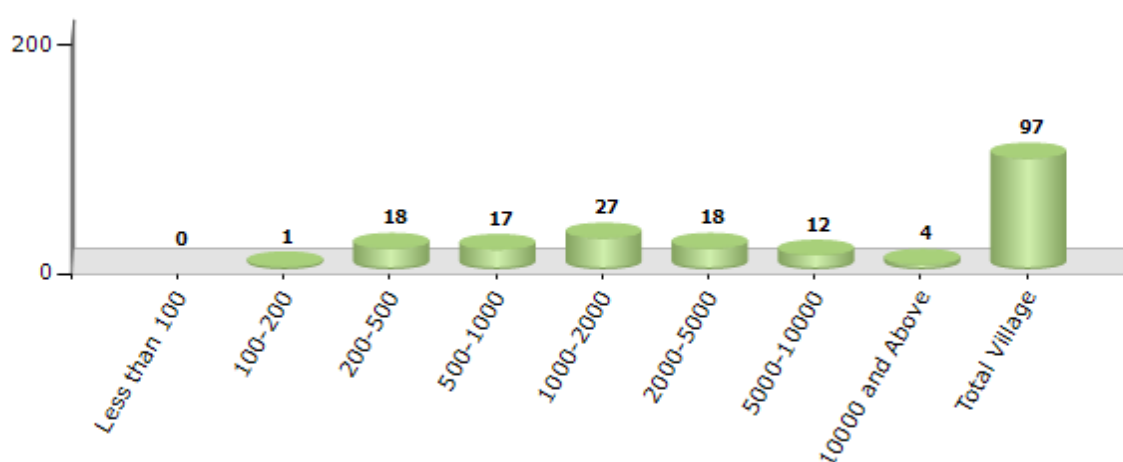
Contd....

Demographics

Number of Villages by Population Size - 2011

Less than 100	100-200	200-500	500-1000	1000-2000	2000-5000	5000-10000	10000 and Above	Total Village
0	1	18	17	27	18	12	4	97

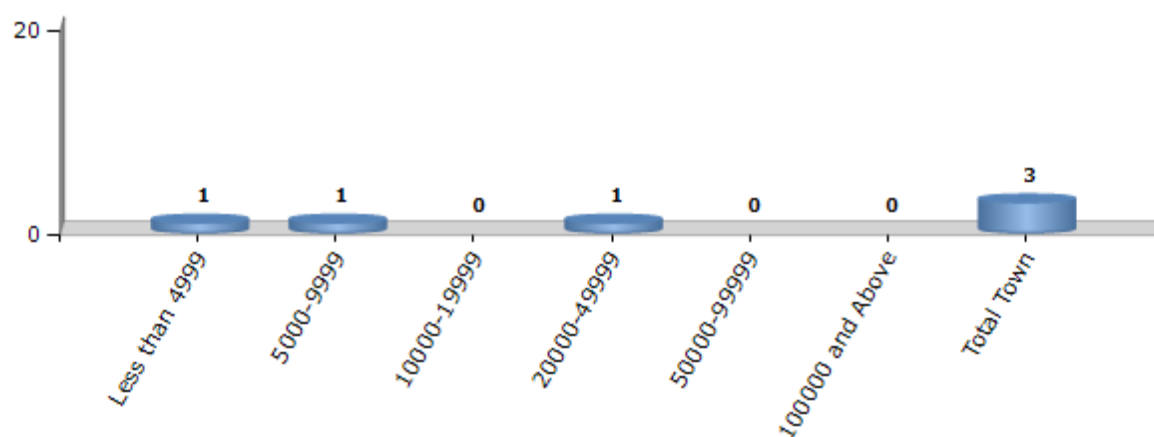
Number of Villages by Population Size - 2011



Number of Towns by Population Size - 2011

Less than 4999	5000-9999	10000-19999	20000-49999	50000-99999	100000 and Above	Total Town
1	1	0	1	0	0	3

Number of Towns by Population Size - 2011



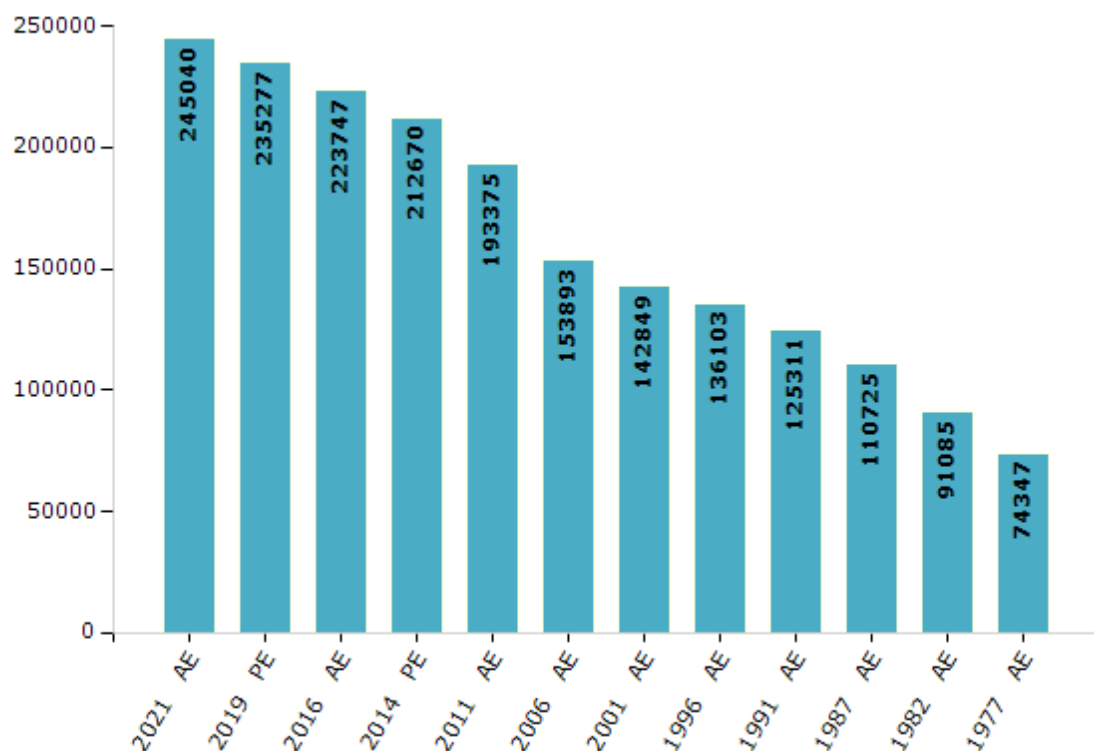
Electoral Features

Electors by Male & Female

Year	Male	Female	Others	Total
2021 AE	126388	118643	9	245040
2019 PE	121583	113694	0	235277
2016 AE	115842	107905	0	223747
2014 PE	110869	101801	0	212670
2011 AE	101367	92008	0	193375
2009 PE	-	-	-	-
2006 AE	80655	73238	-	153893
2004 PE	-	-	-	-
2001 AE	73672	69177	-	142849
1999 PE	-	-	-	-
1996 AE	70105	65998	-	136103

Year	Male	Female	Others	Total
1991 AE	64413	60898	-	125311
1987 AE	57951	52774	-	110725
1982 AE	46176	44909	-	91085
1977 AE	38220	36127	-	74347
1972 AE	-	-	-	-
1971 AE	-	-	-	-
1969 AE	-	-	-	-
1967 AE	-	-	-	-
1962 AE	-	-	-	-
1957 AE	-	-	-	-
1952 AE	-	-	-	-

Number of Electors



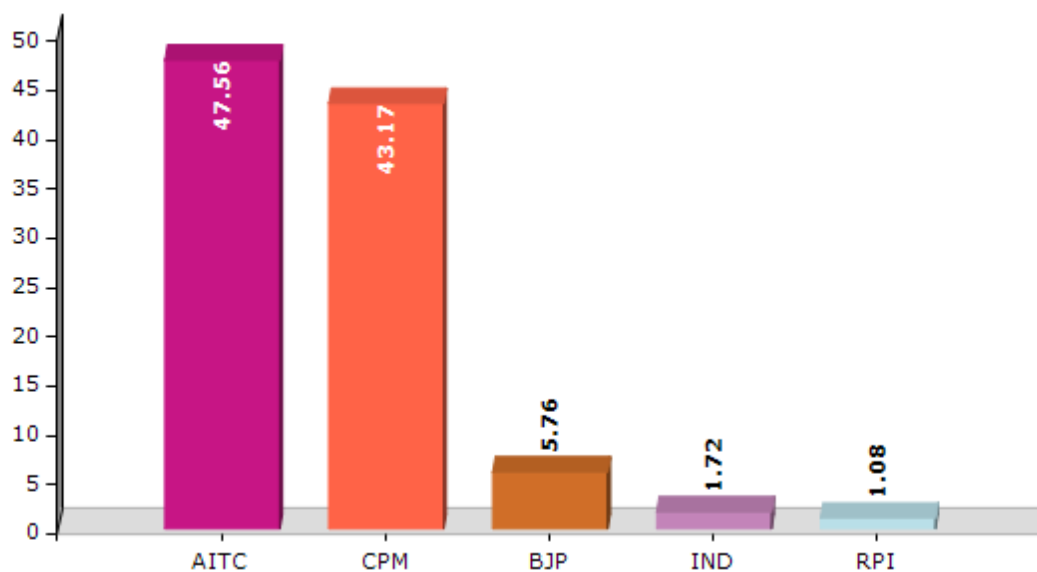
Note : AE : Assembly Election, PE : Assembly Segment of Parliamentary Election

Historical Summary Election Results

Summary Result of Assembly Election - 2011

Candidate Name	Party	Votes	Votes %
Rabindra Nath Ghosh	AITC	81951	47.56
Tamser Ali	CPM	74386	43.17
Utpal Deb	BJP	9923	5.76
Siddik Uddin Bepari	IND	2972	1.72
Girindra Nath Barman	RPI	1867	1.08
Prodyut Kumar Dey	IND	1197	0.69

Votes Percentage of Top Parties - 2011



Polling Station Level Election Results

Number and Name of Polling Stations (PS) (2016)

Number of Polling Stations	Name of Polling Stations	Number of Polling Stations	Name of Polling Stations
1	Bhuchungmari Govt. Pry. School	22	Charaljani Aided Pry. School (Room-2)
2	Bhuchungmari 5Th Plan Pry. School	23	Uttar Jaigir Chilakhana Swamiji Smriti 4Th Plan Pry. School
3	Panishala 5Th Plan Pry. School	24	Bhelapeta High School (Room-1)
4	Panishala Madhyamik Shiksha Kendra	25	Bhelapeta High School (Room-2)
5	Chhat Barochowki Ap School (Room-1)	26	Bhelapeta No-2 4Th Plan Pry. School
6	Chhat Barochowki Ap School (Room-2)	27	Bhelapeta State Plan Pry. School
7	Ramanikanta Pry. School	28	Jaigir Chilakhana 5Th Plan Pry. School (Room-1)
8	Natabari (Bospara Kuthibari) 5Th Plan Pry. School	29	Jaigir Chilakhana 5Th Plan Pry. School (Room-2)
9	Natabari Aided Pry. School	30	Khasbosh Spl. Cadre Pry. School
10	Dwarikamari Pry. School	31	Chhatrampur Dwitiya Khanda (Kashirdanga) Pry. School
11	Natabari Higher Secondary School (Room-1)	32	Chhatrampur Genduguri Govt. Pry. School (Room-1)
12	Natabari Higher Secondary School(Room-2)	33	2Nd Part Chhatrampur Dakshin Colony Para Shishu Shiksha Kendra
13	Debottar Charaljani Govt. Pry School (Room-1)	34	Chhatrampur Genduguri Govt. Pry. School (Room-2)
14	Debottar Charaljani Govt. Pry School (Room-2)	35	Kashirdanga Ekramia Madrashah Shiksha Kendra
15	Dhopguri Govt. Pry. School (Room-1)	36	Chhat Genduguri Aided 1St Phase Pry School
16	Dhopguri Govt. Pry. School (Room-2)	37	Chhat Chilakhana 5Th Plan Pry. School
17	Gopal Smriti Pry. School (Room-1)	38	Bilshi Dwitiya Khanda(Harimandir) Ssk
18	Gopal Smriti Pry. School (Room-2)	39	Mugabhog Jr. Basic School
19	Charaljani No-2 Spl. Cadre Pry. School	40	Balapukuri G P School
20	Charaljani Madhyamik Shiksha Kendra	41	Chhatrampur Jr. Basic School(Room-1)
21	Charaljani Aided Pry. School (Room-1)	42	Chhatrampur Jr. Basic School (Room-2)

Contd....

Polling Station Level Election Results

Polling Station-wise Votes Secured by Overall Top Five Parties in Natabari Assembly in Assembly Election (AE) under Cooch Behar Parliamentary Constituency in West Bengal (2016)

Number of Polling Station	Winner - Rabindra Nath Ghosh (AITC)	Runner-up - Tamser Ali (CPM)	3rd - Ali Hossain (BJP)	4th - Tapan Barman (KPPU)	5th - Babla Deb (AMB)	NOTA	Other	Total Votes Secured
36	479	266	77	14	6	7	12	861
37	238	170	106	9	1	4	6	534
38	351	171	66	17	5	11	4	625
39	247	173	48	9	7	3	18	505
40	314	309	63	5	1	4	0	696
41	305	193	73	12	13	7	6	609
42	250	289	76	15	8	7	6	651
43	313	272	57	8	1	7	4	662
44	300	224	68	7	2	4	6	611
45	610	292	134	22	19	10	6	1093
46	376	201	84	10	4	3	6	684
47	310	181	60	4	4	2	2	563
48	433	470	125	10	7	11	13	1069
49	462	368	60	11	5	7	6	919
50	480	528	61	10	5	5	10	1099
51	264	414	94	22	3	6	4	807
52	309	333	45	8	6	8	3	712
53	158	354	90	10	5	6	6	629
54	249	191	131	13	4	4	5	597
55	396	426	76	19	7	6	8	938
56	382	238	244	13	7	8	4	896
57	341	290	71	6	4	2	1	715
58	254	79	99	16	1	2	0	451
59	297	171	111	9	13	4	3	608
60	552	327	132	24	15	5	5	1060
61	488	253	41	10	6	3	3	804
62	355	193	50	5	4	3	5	615
63	356	281	139	13	10	10	6	815
64	357	301	178	9	8	5	3	861
65	339	250	124	13	6	9	11	752
66	275	208	90	9	2	5	1	590
67	415	290	107	12	6	5	6	841
68	365	373	78	8	7	6	10	847
69	252	224	55	8	2	1	1	543
70	431	384	158	17	5	10	6	1011

Contd....

Polling Station Level Election Results

Winner, Runner-up and 3rd Party Position & Winning Margin According to Polling Stations in Natabari Assembly in Assembly Election (AE) under Cooch Behar Parliamentary Constituency in West Bengal (2016)

Polling Station Number	Winner Party	Winner Votes (%)	Runner-up Party	Runner-up Votes (%)	Winning Margin Votes (%)	Third Party	Third Party Votes (%)	Other Votes (%)
75	AITC	421 (43.58)	CPM	398 (41.2)	23 (2.38)	BJP	99 (10.25)	48 (4.97)
76	CPM	530 (57.67)	AITC	351 (38.19)	179 (19.48)	KPPU	13 (1.41)	25 (2.72)
77	AITC	339 (51.36)	CPM	222 (33.64)	117 (17.72)	BJP	75 (11.36)	24 (3.64)
78	CPM	235 (35.66)	AITC	223 (33.84)	12 (1.82)	BJP	182 (27.62)	19 (2.88)
79	AITC	354 (41.26)	CPM	334 (38.93)	20 (2.33)	BJP	145 (16.9)	25 (2.91)
80	CPM	229 (41.19)	AITC	212 (38.13)	17 (3.06)	BJP	98 (17.63)	17 (3.06)
81	AITC	368 (47.48)	CPM	224 (28.9)	144 (18.58)	BJP	154 (19.87)	29 (3.74)
82	AITC	270 (40.12)	CPM	214 (31.8)	56 (8.32)	BJP	164 (24.37)	25 (3.71)
83	AITC	290 (42.77)	CPM	237 (34.96)	53 (7.81)	BJP	125 (18.44)	26 (3.83)
84	AITC	169 (44.24)	CPM	125 (32.72)	44 (11.52)	BJP	72 (18.85)	16 (4.19)
85	CPM	231 (47.93)	AITC	212 (43.98)	19 (3.95)	BJP	29 (6.02)	10 (2.07)
86	CPM	244 (49.49)	AITC	214 (43.41)	30 (6.08)	BJP	13 (2.64)	22 (4.46)
87	AITC	277 (49.46)	CPM	153 (27.32)	124 (22.14)	BJP	117 (20.89)	13 (2.32)
88	AITC	289 (51.98)	CPM	192 (34.53)	97 (17.45)	BJP	57 (10.25)	18 (3.24)
89	CPM	294 (43.17)	AITC	283 (41.56)	11 (1.61)	BJP	93 (13.66)	11 (1.62)
90	AITC	394 (51.57)	CPM	264 (34.55)	130 (17.02)	BJP	92 (12.04)	14 (1.83)
91	CPM	316 (38.96)	AITC	297 (36.62)	19 (2.34)	BJP	175 (21.58)	23 (2.84)
92	AITC	442 (43.94)	CPM	391 (38.87)	51 (5.07)	BJP	137 (13.62)	36 (3.58)
93	AITC	300 (44.58)	CPM	248 (36.85)	52 (7.73)	BJP	101 (15.01)	24 (3.57)
94	AITC	439 (44.66)	CPM	389 (39.57)	50 (5.09)	BJP	119 (12.11)	36 (3.66)
95	AITC	411 (52.03)	CPM	296 (37.47)	115 (14.56)	BJP	48 (6.08)	35 (4.43)
96	AITC	206 (45.37)	BJP	134 (29.52)	72 (15.85)	CPM	96 (21.15)	18 (3.96)
97	AITC	410 (52.7)	CPM	201 (25.84)	209 (26.86)	BJP	151 (19.41)	16 (2.06)
98	CPM	339 (42.75)	AITC	315 (39.72)	24 (3.03)	BJP	85 (10.72)	54 (6.81)
99	AITC	494 (47.45)	CPM	295 (28.34)	199 (19.11)	BJP	208 (19.98)	44 (4.23)
100	AITC	328 (45.81)	CPM	323 (45.11)	5 (0.7)	BJP	34 (4.75)	31 (4.33)
101	CPM	213 (40.8)	AITC	189 (36.21)	24 (4.59)	BJP	108 (20.69)	12 (2.3)
102	AITC	303 (46.83)	CPM	195 (30.14)	108 (16.69)	BJP	133 (20.56)	16 (2.47)
103	AITC	443 (50.4)	CPM	279 (31.74)	164 (18.66)	BJP	137 (15.59)	20 (2.28)
104	AITC	333 (46.64)	CPM	201 (28.15)	132 (18.49)	BJP	159 (22.27)	21 (2.94)
105	AITC	224 (47.86)	CPM	208 (44.44)	16 (3.42)	BJP	26 (5.56)	10 (2.14)
106	AITC	456 (47.3)	CPM	344 (35.68)	112 (11.62)	BJP	114 (11.83)	50 (5.19)
107	CPM	427 (49.65)	AITC	297 (34.53)	130 (15.12)	BJP	103 (11.98)	33 (3.84)
108	AITC	192 (50.79)	CPM	150 (39.68)	42 (11.11)	BJP	27 (7.14)	9 (2.38)
109	AITC	313 (53.97)	CPM	174 (30)	139 (23.97)	BJP	80 (13.79)	13 (2.24)
110	AITC	330 (45.77)	CPM	242 (33.56)	88 (12.21)	BJP	86 (11.93)	63 (8.74)
111	AITC	363 (47.02)	CPM	315 (40.8)	48 (6.22)	BJP	60 (7.77)	34 (4.4)

Contd....

Socio-Economic Amenities - Rural

Access to Education Facilities

Particulars	Number of Villages (% of Population)				
	Available	Not Available	If Not Available (Distance of Nearest Facility)		
			A	B	C
Govt. Primary School	91 (99)	6 (1)	0 (0)	0 (0)	0 (0)
Private Primary School	10 (12)	87 (88)	0 (0)	0 (0)	0 (0)
Govt. Middle School	30 (59)	67 (41)	28 (12)	4 (1)	0 (0)
Private Middle School	2 (1)	95 (99)	0 (0)	0 (0)	0 (0)
Govt. Secondary School	23 (50)	74 (50)	30 (21)	7 (6)	0 (0)
Private Secondary School	1 (0)	96 (100)	0 (0)	0 (0)	0 (0)
Govt. Senior Secondary School	15 (37)	82 (63)	36 (28)	8 (4)	0 (0)
Private Senior Secondary School	1 (0)	96 (100)	0 (0)	0 (0)	0 (0)
Govt. Arts and Science Degree College	1 (4)	96 (96)	9 (12)	35 (19)	7 (10)
Private Arts and Science Degree College	0 (0)	97 (100)	0 (0)	0 (0)	1 (1)
Govt. Engineering College	0 (0)	97 (100)	0 (0)	0 (0)	53 (49)
Private Engineering College	0 (0)	97 (100)	0 (0)	0 (0)	1 (1)
Govt. Medicine College	0 (0)	97 (100)	0 (0)	0 (0)	50 (44)
Private Medicine College	0 (0)	97 (100)	0 (0)	0 (0)	1 (1)
Govt. Management Institute	0 (0)	97 (100)	0 (0)	20 (15)	27 (27)
Private Management Institute	0 (0)	97 (100)	0 (0)	0 (0)	2 (5)
Govt. Polytechnic	0 (0)	97 (100)	2 (2)	22 (17)	28 (32)
Private Polytechnic	0 (0)	97 (100)	0 (0)	0 (0)	1 (1)
Govt. Vocational Training School/ITI	1 (13)	96 (87)	2 (8)	28 (23)	23 (21)
Private Vocational Training School/ITI	0 (0)	97 (100)	0 (0)	0 (0)	1 (1)
Govt. Non Formal Training Centre	1 (13)	96 (87)	4 (10)	26 (20)	20 (17)
Private Non Formal Training Centre	0 (0)	97 (100)	0 (0)	1 (1)	4 (5)
Govt. School For Disabled	0 (0)	97 (100)	0 (0)	23 (19)	30 (33)
Private School For Disabled	0 (0)	97 (100)	0 (0)	0 (0)	1 (1)
Government Others	1 (13)	96 (87)	0 (0)	0 (0)	0 (0)
Private Others	0 (0)	97 (100)	0 (0)	0 (0)	0 (0)

Note : Distance A : Less than 5 km; B : Between 5-10 km; C : 10+ km.; Source : Data Analysis is based on 2011 Census.

DISCLAIMER

The Terms of Use and Disclaimer of Datanet India Private Limited (hereinafter referred to as "Datanet") for use of this analysis report of **Natabari Assembly Constituency (Natabari Vidhan Sabha)** :-

1. **Assembly Factbook™** is a Registered Trade Mark owned by Datanet.
2. All the maps are sketched and graphical representation only and have not been drawn to the scale and also not to represent the actual geographical area or boundary of the unit.
3. The data for the aforesaid analysis is based on authentic sources and has been culled from the various publications of Census, CSO and NSSO for district and block level data, various central and state government departments, Central & State Elections Commissions and the concerned Returning Officers' releases, Electoral Rolls, Election results and allied publications, internal assessment, surveys, estimates and analysis. Therefore, certain adjustment of data at micro level may have been done to arrive closer to the macro data.
4. Data have been provided on an "As Is" and "As AVAILABLE" basis
5. The colours shown in the maps or diagram and charts of a particular party, alliance or AC are indicative and do not represent them.
6. This publication which includes maps, sheets, graphs and data would be the property under copyright of Datanet only. The user may use these for its internal study, analysis and research purposes. It's public display, re-selling or any commercial uses by the user are not allowed.
7. Datanet has taken due care and caution in compilation and processing of data and allied information, but does not guarantee the accuracy, adequacy or completeness of any information/analysis and will be not responsible for any errors or omissions or for the results obtained from the use of such information/analysis.
8. All the contents for the publication have been culled from various authentic sources and Datanet reasonably believes such sources to be reliable, but does not make any representations, express or implied as to the accuracy or fitness of use of such information. The information or contents of the information/analysis do not constitute advice and should not be relied upon in making (or refraining from making) any decision. Any reliance placed upon the information provided by Datanet is the sole responsibility and strictly at the user's risk.
9. In no event will Datanet be liable for any damages (including, without limitation, damages for loss of business projects, or loss of profits) arising in contract, tort or otherwise from the use of or inability to use any of its contents, or from any action taken (or refrained from being taken) as a result of using the analysis or any of its contents. Datanet its directors, owners, editors, officials, employees, distributor and agents or any associate will not be liable for any errors in the information contained or any consequences arising from the use of the contents of the provided information/analysis.
10. If any provision of these terms and conditions is held invalid or illegal or unenforceable for any reason by any court of competent jurisdiction, such provision shall be severed and the remainder of provisions of the terms and conditions shall continue in full force and effect as if the Term of Use had been executed with the invalid, illegal or unenforceable provision eliminated.
11. If there are any discrepancies in the information provided, please bring it to attention of Datanet for suitable rectification measures.

Buy Online This Complete Book At
Indiastat Publication Book Store

www.indiastatpublications.com

or go directly at

[http://www.indiastatpublications.com/
Assembly_factbook/West_Bengal/Cooch_Behar/ Natabari](http://www.indiastatpublications.com/Assembly_factbook/West_Bengal/Cooch_Behar/Natabari)

 **indiastat**elections

ISBN : 978-93-5293-760-8

