



West Bengal

Assembly Factbook™

Sitai Assembly Constituency



Key Electoral Data of Sitai
Assembly Constituency (Vidhan Sabha)

West Bengal

Assembly Factbook™

Sitai Assembly Constituency



Sitai Vidhan Sabha

Editor & Director

Dr. R.K. Thukral

Research Editor

Dr. Shafeeq Rahman

Compiled, Researched and Published by Datanet India Pvt. Ltd.

D-100, 1st Floor,

Okhla Industrial Area, Phase-I,
New Delhi- 110020.

Ph.: 91-11- 43580781-84

Email : support@indiastatpublications.com

Website : www.indiastatelections.com

Online Book Store :

www.indiastatpublications.com

Report No. : AFB/WB-006-0125

ISBN : 978-93-5293-813-1

First Edition : January, 2018

Eighth Updated Edition : January, 2025

Price : Rs. 11500/-

US\$ 310

© Datanet India Pvt. Ltd.

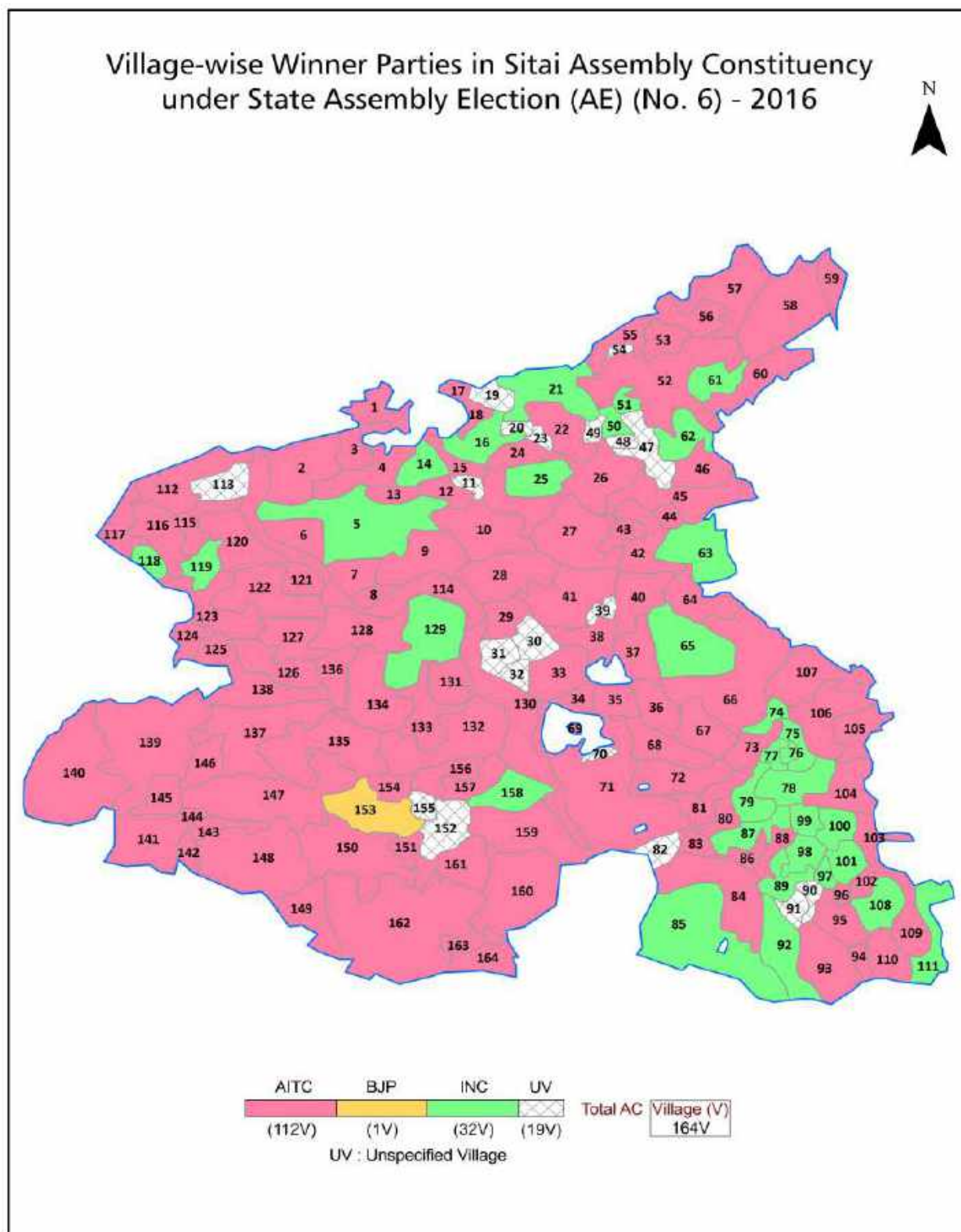
All rights reserved. No part of this book may be reproduced, stored in a retrieval system or transmitted in any form or by any means, mechanical photocopying, photographing, scanning, recording or otherwise without the prior written permission of the publisher. Please refer to Disclaimer at page no. 183 for the use of this publication.

Printed in India

Contents

No.	Particulars	Page No.
	Introduction	
1	Assembly Constituency - (Vidhan Sabha) at a Glance Features of Assembly as per Delimitation Commission of India (2008)	1-2
	Location and Political Maps	
2	Location Map Boundaries of Assembly Constituency - (Vidhan Sabha) in District Boundaries of Assembly Constituency under Parliamentary Constituency - (Lok Sabha) Village-wise Winner Parties- 2024, 2021, 2019, 2016, 2014, 2011 and 2009	3-10
	Administrative Setup (2011)	
3	District Sub-district Towns Villages Inhabited Villages Uninhabited Villages Village Panchayat Intermediate Panchayat	11-18
	Demographics (2011)	
4	Population Households Rural/Urban Population Villages by Population Size Sex Ratio (Total & 0-6 Years) Religious Population Social Population Literacy Rate	19-20
	Electoral Features	
5	Important Dates of Last Elections Held Electors by Gender Service Electors Voters Voters Turnout Polling Stations & Average Number of Electors per Polling Station Electors by Age Group Present Elected Representatives	21-26
	Historical Summary Election Results	
6	Vote Share of Major Parties Winning Margin (Number & Percentage) Polarity of Parties Summary Result of Assembly Segment of Parliamentary Elections 2024, 2019, 2014, 2009, 2004 and 1999 Summary Result of Assembly Elections 2021, 2016, 2011, 2006, 2001, 1996, 1991, 1987, 1982, 1977, 1972, 1971, 1969 and 1967	27-49
	Polling Station Level Election Results	
7	Name and Number of Polling Station 2024, 2021, 2019, 2016, 2014, 2011 and 2009 Polling Station-wise Electors, Voters & Voters Turnout 2024, 2021, 2019, 2016, 2014, 2011 and 2009 Polling Station wise Elections Results 2024, 2021, 2019, 2016, 2014, 2011 and 2009	50-164
	Share of Assembly Constituency	
8	Share of Assembly Constituency - (Vidhan Sabha) in State, District and Parliamentary Constituency - (Lok Sabha)	165
	Socio-Economic Amenities (2011)	
9	Access to Administrative Units Agricultural, Manufacturing and Industrial Commodities Demographic Indicators Education Health & Manpower Drinking Water Supply Sanitation Entertainment and Recreations Infrastructure Power Food Allocation Distribution and Marketing of Agriculture Commodities Infrastructure Transport and Road Infrastructure Communication Banking and Financial Services Land Use Irrigation Source	167-180
10	Abbreviation & Sources	181-182
11	Disclaimer	183

Location & Political Map



Administrative Setup

List of Village Panchayat & Intermediate Panchayat (Block) Name - 2011

Village Name	Village Panchayat Name	Intermediate Panchayat Name
Alokjhari	Petla	Dinhata - I
Anandaran Singimari	Chamta	Sitai
Andaran Singimari	Bara Soulmari	Dinhata - I
Arazi Khamarsitai	Sitai-I	Sitai
Atharabari	Bara Atiabari-I	Dinhata - I
Atharajani	Chamta	Sitai
Atiabari Girda Adabari	Adabari	Sitai
Baisguri Khanda	Matalhat	Dinhata - I
Bajejama Pakhihaga	Matalhat	Dinhata - I
Bajitchatra	Adabari	Sitai
Baladanga	Bhetaguri-II	Dinhata - I
Balakundi	Okrabari	Dinhata - I
Balapukhari	Chamta	Sitai
Banidas	Bara Atiabari-I	Dinhata - I
Bara Adabari	Adabari	Sitai
Bara Atiabari Pratham Khanda (P)	Bara Atiabari-I	Dinhata - I
Bara Bangla	Brahmottar-Chatra	Sitai
Bara Bhita Pratham Khanda	Matalhat	Dinhata - I
Bara Boalmari (P)	Bara Atiabari-II	Dinhata - I
Bara Nachina (P)	Putimari-II	Dinhata - I
Bara Natabari	Gosanimari-II	Dinhata - I
Bara Phalimari	Okrabari	Dinhata - I
Bara Soulmari	Matalhat	Dinhata - I
Bara Shoulmari Pratham Khanda	Bara Soulmari	Dinhata - I
Barabhita Dwitia Khanda	Matalhat	Dinhata - I
Bathar	Chamta	Sitai
Batrigachh	Bara Soulmari	Dinhata - I
Baulerkuthi	Petla	Dinhata - I
Bhalka	Matalhat	Dinhata - I

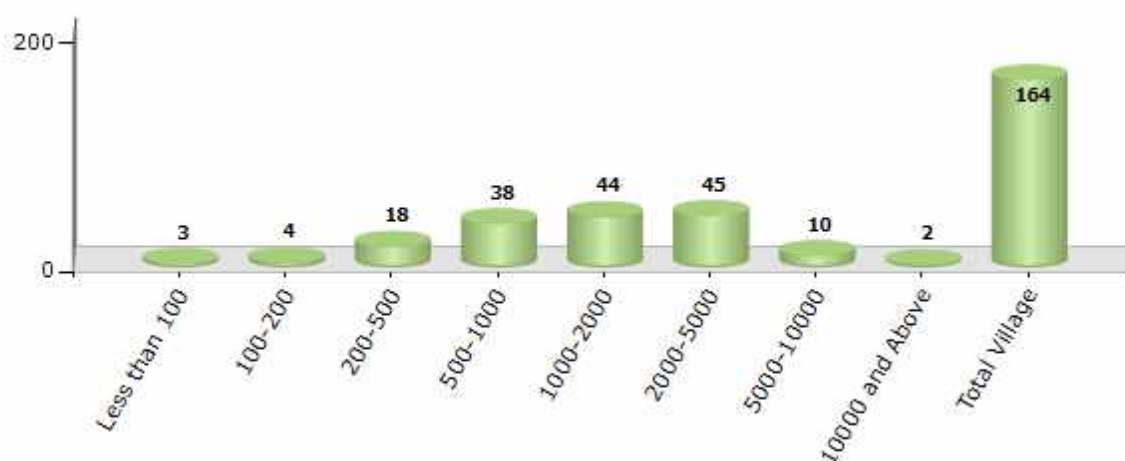
Contd....

Demographics

Number of Villages by Population Size - 2011

Less than 100	100-200	200-500	500-1000	1000-2000	2000-5000	5000-10000	10000 and Above	Total Village
3	4	18	38	44	45	10	2	164

Number of Villages by Population Size - 2011

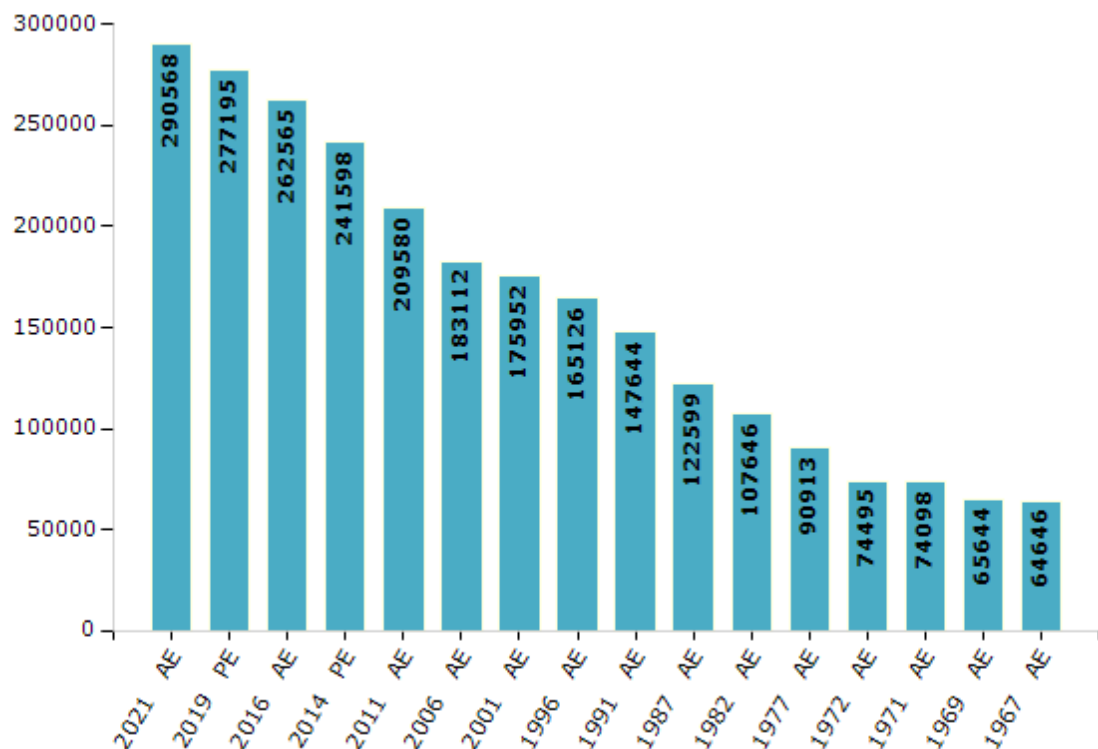


Electoral Features

Electors by Male & Female

Year	Male	Female	Others	Total	Year	Male	Female	Others	Total
2021 AE	151947	138621	0	290568	1991 AE	74829	72815	-	147644
2019 PE	144999	132196	0	277195	1987 AE	61950	60649	-	122599
2016 AE	137516	125048	1	262565	1982 AE	54508	53138	-	107646
2014 PE	127916	113682	0	241598	1977 AE	47548	43365	-	90913
2011 AE	110721	98859	0	209580	1972 AE	44668	29827	-	74495
2009 PE	-	-	-	-	1971 AE	44404	29694	-	74098
2006 AE	95003	88109	-	183112	1969 AE	34463	31181	-	65644
2004 PE	-	-	-	-	1967 AE	-	-	-	64646
2001 AE	89046	86906	-	175952	1962 AE	-	-	-	-
1999 PE	-	-	-	-	1957 AE	-	-	-	-
1996 AE	83804	81322	-	165126	1952 AE	-	-	-	-

Number of Electors



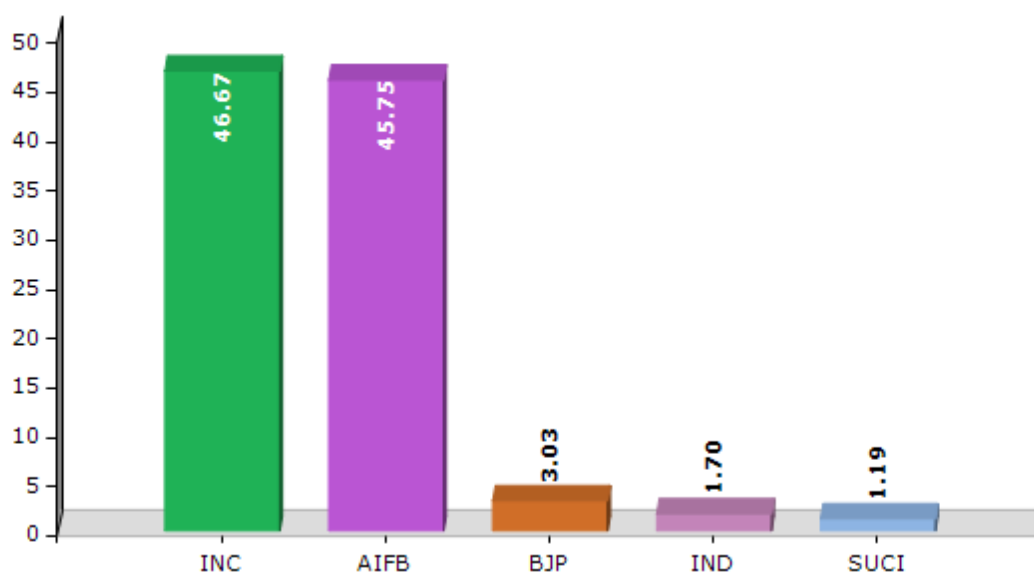
Note : AE : Assembly Election, PE : Assembly Segment of Parliamentary Election

Historical Summary Election Results

Summary Result of Assembly Election - 2011

Candidate Name	Party	Votes	Votes %
Keshab Ch. Ray	INC	79791	46.67
Dipak Kumar Roy	AIFB	78214	45.75
Brojo Gobinda Barman	BJP	5185	3.03
Bhajan Biswas	IND	2904	1.7
Anil Chandra Barman Roy	SUCI	2035	1.19
Goutam Barman	IND	1613	0.94
Tapas Barman	IND	1220	0.71

Votes Percentage of Top Parties - 2011



Polling Station Level Election Results

Number and Name of Polling Stations (PS) (2016)

Number of Polling Stations	Name of Polling Stations	Number of Polling Stations	Name of Polling Stations
1	Kajlikura Jr. High School	22	Sagardhigi Govt. Pry. School, Room No.2
2	Hokahada Adabari Ssk Centre	23	Deokhata Spl. Cadre Pry. School
3	Bijlichatka Spl.Cadre Pry. School	24	Br. Chatra 5Th Plan Pry. School
4	Morebhanga No-Ii 5Th Plan Pry. School	25	Br. Chatra Govt. Pry. School
5	Atiabari Girda Adabari Ssk Centre	26	Khanduartari 5Th Plan Pry. School
6	Adabari Govt. Pry. School	27	Jatigara Aided Pry. School
7	Bara Adabari Rabindra Bidyapith	28	Dhekiyajan 5Th Plan Pry. School
8	Petla Adabari Aided 1St Phase Pry. School	29	Barobangla Sarada Shisu Tirtha Pry. School
9	Takimari 5Th Plan Pry. School	30	Gabuya Spl. Cadre Pry. School Room No. 1
10	Silduar Jr. Basic School Room No. 1	31	Gabuya Spl. Cadre Pry. School Room No. 2
11	Silduar Jr. Basic School Room No. 2	32	Nakarjan Aided 1St Phase Pry. School Room No. 1
12	Dawabari 4Th Plan Pry. School Room No. 1	33	Nakarjan Aided 1St Phase Pry. School Room No. 2
13	Dawabari 4Th Plan Pry. School Room No. 2	34	Chhat Singimari Bidyasagar Bidyapith
14	Kaji Najrul Islam Pry. School	35	Tamaguri Jr. Basic School
15	Chhat Baromasia Spl Cadre Pry. School	36	Singimari No.2 Flood Shelter Room No. 1
16	Garanata 5Th Plan Pry School	37	Singimari No.2 Flood Shelter Room No.2
17	Bajitchatra Cs Pry School	38	Singimari Sarnarathi Pry. School Room No. 1
18	Konachatra 5Th Plan Pry. School	39	Singimari Sarnarathi Pry. School Room No. 2
19	East Konachatra Aided Pry. School	40	Singimari Nadhirchar 4Th Plan Pry. School
20	Konachatra Govt. Pry. School	41	Natun Bosh Central Sponsored Pry. School Room No. 1
21	Sagardhigi Govt. Pry. School,Room No. 1	42	Natun Bosh Central Sponsored Pry. School Room No. 2

Contd....

Polling Station Level Election Results

Polling Station-wise Votes Secured by Overall Top Five Parties in Sitai Assembly in Assembly Election (AE) under Cooch Behar Parliamentary Constituency in West Bengal (2016)

Number of Polling Station	Winner - Jagadish Chandra Barma Basunia (AITC)	Runner-up - Keshab Chandra Ray (INC)	3rd - Bhaben Chandra Ray (BJP)	4th - Tapas Barman (AMB)	5th - Mani Mahanta (BSP)	NOTA	Other	Total Votes Secured
36	672	155	44	10	2	2	3	888
37	450	304	138	11	16	16	14	949
38	229	193	98	3	10	5	9	547
39	344	177	197	13	13	8	21	773
40	200	160	196	3	4	6	9	578
41	212	221	47	3	7	5	1	496
42	286	306	63	6	8	3	3	675
43	394	67	33	4	5	1	0	504
44	413	431	35	13	6	21	8	927
45	504	415	26	6	9	9	2	971
46	385	293	30	6	8	2	2	726
47	270	238	59	6	9	8	4	594
48	450	443	92	7	16	15	8	1031
49	453	429	138	17	17	18	6	1078
50	401	417	83	6	17	6	5	935
51	310	422	105	15	14	12	13	891
52	560	295	89	7	9	9	6	975
53	456	224	103	12	6	10	4	815
54	442	186	68	12	17	10	6	741
55	662	242	55	12	13	9	5	998
56	290	204	101	6	7	7	5	620
57	448	274	75	7	8	5	1	818
58	399	367	144	9	21	12	8	960
59	310	188	89	8	7	10	3	615
60	382	338	151	15	17	9	8	920
61	372	329	125	17	16	16	8	883
62	497	207	44	7	4	10	5	774
63	432	304	79	8	6	9	2	840
64	185	292	80	7	9	10	6	589
65	476	262	192	12	12	15	3	972
66	269	183	118	3	4	2	2	581
67	303	160	116	11	5	4	1	600
68	402	252	87	7	7	8	7	770
69	249	168	32	8	5	8	6	476
70	456	407	143	16	12	16	16	1066

Contd....

Polling Station Level Election Results

Winner, Runner-up and 3rd Party Position & Winning Margin According to Polling Stations in Sitai Assembly in Assembly Election (AE) under Cooch Behar Parliamentary Constituency in West Bengal (2016)

Polling Station Number	Winner Party	Winner Votes (%)	Runner-up Party	Runner-up Votes (%)	Winning Margin Votes (%)	Third Party	Third Party Votes (%)	Other Votes (%)
75	INC	393 (43)	AITC	369 (40.37)	24 (2.63)	BJP	107 (11.71)	45 (4.92)
76	AITC	221 (38.04)	INC	198 (34.08)	23 (3.96)	BJP	142 (24.44)	20 (3.44)
77	BJP	332 (36.89)	INC	264 (29.33)	68 (7.56)	AITC	244 (27.11)	60 (6.67)
78	AITC	297 (52.29)	INC	225 (39.61)	72 (12.68)	BJP	26 (4.58)	20 (3.52)
79	INC	455 (48.35)	AITC	271 (28.8)	184 (19.55)	BJP	147 (15.62)	68 (7.23)
80	AITC	453 (57.78)	INC	198 (25.26)	255 (32.52)	BJP	112 (14.29)	21 (2.68)
81	INC	417 (48.43)	AITC	292 (33.91)	125 (14.52)	BJP	104 (12.08)	48 (5.57)
82	AITC	514 (68.72)	INC	142 (18.98)	372 (49.74)	BJP	50 (6.68)	42 (5.61)
83	AITC	349 (53.28)	INC	268 (40.92)	81 (12.36)	BJP	18 (2.75)	20 (3.05)
84	INC	239 (47.05)	AITC	200 (39.37)	39 (7.68)	BJP	45 (8.86)	24 (4.72)
85	AITC	395 (57.66)	INC	232 (33.87)	163 (23.79)	BJP	39 (5.69)	19 (2.77)
86	AITC	270 (46)	INC	238 (40.55)	32 (5.45)	BJP	47 (8.01)	32 (5.45)
87	AITC	504 (43.9)	INC	353 (30.75)	151 (13.15)	BJP	255 (22.21)	36 (3.14)
88	INC	285 (38.05)	BJP	215 (28.7)	70 (9.35)	AITC	193 (25.77)	56 (7.48)
89	AITC	260 (48.6)	INC	202 (37.76)	58 (10.84)	BJP	40 (7.48)	33 (6.17)
90	AITC	316 (53.65)	BJP	127 (21.56)	189 (32.09)	INC	123 (20.88)	23 (3.9)
91	AITC	211 (33.55)	BJP	192 (30.52)	19 (3.03)	INC	189 (30.05)	37 (5.88)
92	AITC	541 (50.66)	INC	344 (32.21)	197 (18.45)	BJP	134 (12.55)	49 (4.59)
93	AITC	385 (55.16)	INC	185 (26.5)	200 (28.66)	BJP	98 (14.04)	30 (4.3)
94	AITC	266 (47.5)	INC	197 (35.18)	69 (12.32)	BJP	58 (10.36)	39 (6.96)
95	AITC	407 (45.63)	INC	208 (23.32)	199 (22.31)	BJP	200 (22.42)	77 (8.63)
96	AITC	435 (50.88)	INC	282 (32.98)	153 (17.9)	BJP	98 (11.46)	40 (4.68)
97	AITC	254 (34.19)	INC	246 (33.11)	8 (1.08)	BJP	207 (27.86)	36 (4.85)
98	INC	206 (37.94)	AITC	162 (29.83)	44 (8.11)	BJP	156 (28.73)	19 (3.5)
99	INC	209 (34.89)	BJP	204 (34.06)	5 (0.83)	AITC	147 (24.54)	39 (6.51)
100	INC	299 (40.85)	BJP	210 (28.69)	89 (12.16)	AITC	191 (26.09)	32 (4.37)
101	AITC	346 (45.23)	BJP	254 (33.2)	92 (12.03)	INC	141 (18.43)	24 (3.14)
102	AITC	481 (51.83)	INC	321 (34.59)	160 (17.24)	BJP	75 (8.08)	51 (5.5)
103	AITC	380 (46.74)	INC	277 (34.07)	103 (12.67)	BJP	126 (15.5)	30 (3.69)
104	AITC	385 (55.96)	INC	227 (32.99)	158 (22.97)	BJP	52 (7.56)	24 (3.49)
105	AITC	291 (41.75)	INC	282 (40.46)	9 (1.29)	BJP	97 (13.92)	27 (3.87)
106	AITC	487 (46.96)	INC	390 (37.61)	97 (9.35)	BJP	123 (11.86)	37 (3.57)
107	INC	280 (44.73)	AITC	232 (37.06)	48 (7.67)	BJP	97 (15.5)	17 (2.72)
108	AITC	444 (54.08)	INC	191 (23.26)	253 (30.82)	BJP	164 (19.98)	22 (2.68)
109	AITC	453 (41.94)	INC	354 (32.78)	99 (9.16)	BJP	204 (18.89)	69 (6.39)
110	INC	258 (37.28)	AITC	238 (34.39)	20 (2.89)	BJP	171 (24.71)	25 (3.61)
111	INC	431 (51.68)	AITC	221 (26.5)	210 (25.18)	BJP	138 (16.55)	44 (5.28)

Contd....

Socio-Economic Amenities - Rural

Access to Education Facilities

Particulars	Number of Villages (% of Population)				
	Available	Not Available	If Not Available (Distance of Nearest Facility)		
			A	B	C
Govt. Primary School	150 (98)	14 (2)	0 (0)	0 (0)	0 (0)
Private Primary School	5 (2)	159 (98)	0 (0)	0 (0)	0 (0)
Govt. Middle School	44 (44)	120 (56)	78 (39)	15 (6)	0 (0)
Private Middle School	2 (2)	162 (98)	2 (1)	0 (0)	0 (0)
Govt. Secondary School	24 (31)	140 (69)	93 (50)	28 (11)	0 (0)
Private Secondary School	1 (1)	163 (99)	0 (0)	0 (0)	0 (0)
Govt. Senior Secondary School	12 (12)	152 (88)	94 (61)	52 (23)	3 (3)
Private Senior Secondary School	0 (0)	164 (100)	0 (0)	0 (0)	0 (0)
Govt. Arts and Science Degree College	0 (0)	164 (100)	6 (6)	54 (32)	97 (54)
Private Arts and Science Degree College	0 (0)	164 (100)	0 (0)	0 (0)	0 (0)
Govt. Engineering College	0 (0)	164 (100)	0 (0)	2 (1)	139 (89)
Private Engineering College	0 (0)	164 (100)	0 (0)	0 (0)	0 (0)
Govt. Medicine College	0 (0)	164 (100)	0 (0)	0 (0)	120 (70)
Private Medicine College	0 (0)	164 (100)	0 (0)	0 (0)	0 (0)
Govt. Management Institute	0 (0)	164 (100)	0 (0)	0 (0)	108 (70)
Private Management Institute	0 (0)	164 (100)	0 (0)	0 (0)	10 (5)
Govt. Polytechnic	0 (0)	164 (100)	1 (1)	0 (0)	153 (89)
Private Polytechnic	0 (0)	164 (100)	0 (0)	0 (0)	0 (0)
Govt. Vocational Training School/ITI	5 (6)	159 (94)	39 (25)	60 (34)	52 (29)
Private Vocational Training School/ITI	0 (0)	164 (100)	1 (1)	0 (0)	0 (0)
Govt. Non Formal Training Centre	2 (4)	162 (96)	24 (17)	1 (1)	58 (32)
Private Non Formal Training Centre	0 (0)	164 (100)	0 (0)	0 (0)	1 (1)
Govt. School For Disabled	0 (0)	164 (100)	0 (0)	0 (0)	111 (74)
Private School For Disabled	0 (0)	164 (100)	0 (0)	0 (0)	2 (1)
Government Others	1 (0)	163 (100)	0 (0)	0 (0)	0 (0)
Private Others	0 (0)	164 (100)	0 (0)	0 (0)	0 (0)

Note : Distance A : Less than 5 km; B : Between 5-10 km; C : 10+ km.; Source : Data Analysis is based on 2011 Census.

DISCLAIMER

The Terms of Use and Disclaimer of Datanet India Private Limited (hereinafter referred to as "Datanet") for use of this analysis report of **Sitai Assembly Constituency (Sitai Vidhan Sabha)** :-

1. **Assembly Factbook™** is a Registered Trade Mark owned by Datanet.
2. All the maps are sketched and graphical representation only and have not been drawn to the scale and also not to represent the actual geographical area or boundary of the unit.
3. The data for the aforesaid analysis is based on authentic sources and has been culled from the various publications of Census, CSO and NSSO for district and block level data, various central and state government departments, Central & State Elections Commissions and the concerned Returning Officers' releases, Electoral Rolls, Election results and allied publications, internal assessment, surveys, estimates and analysis. Therefore, certain adjustment of data at micro level may have been done to arrive closer to the macro data.
4. Data have been provided on an "As Is" and "As AVAILABLE" basis
5. The colours shown in the maps or diagram and charts of a particular party, alliance or AC are indicative and do not represent them.
6. This publication which includes maps, sheets, graphs and data would be the property under copyright of Datanet only. The user may use these for its internal study, analysis and research purposes. It's public display, re-selling or any commercial uses by the user are not allowed.
7. Datanet has taken due care and caution in compilation and processing of data and allied information, but does not guarantee the accuracy, adequacy or completeness of any information/analysis and will be not responsible for any errors or omissions or for the results obtained from the use of such information/analysis.
8. All the contents for the publication have been culled from various authentic sources and Datanet reasonably believes such sources to be reliable, but does not make any representations, express or implied as to the accuracy or fitness of use of such information. The information or contents of the information/analysis do not constitute advice and should not be relied upon in making (or refraining from making) any decision. Any reliance placed upon the information provided by Datanet is the sole responsibility and strictly at the user's risk.
9. In no event will Datanet be liable for any damages (including, without limitation, damages for loss of business projects, or loss of profits) arising in contract, tort or otherwise from the use of or inability to use any of its contents, or from any action taken (or refrained from being taken) as a result of using the analysis or any of its contents. Datanet its directors, owners, editors, officials, employees, distributor and agents or any associate will not be liable for any errors in the information contained or any consequences arising from the use of the contents of the provided information/analysis.
10. If any provision of these terms and conditions is held invalid or illegal or unenforceable for any reason by any court of competent jurisdiction, such provision shall be severed and the remainder of provisions of the terms and conditions shall continue in full force and effect as if the Term of Use had been executed with the invalid, illegal or unenforceable provision eliminated.
11. If there are any discrepancies in the information provided, please bring it to attention of Datanet for suitable rectification measures.

Buy Online This Complete Book At
Datanet India eBooks Store

www.indiastatpublications.com

or go directly at

[http://www.indiastatpublications.com/
Assembly_factbook/West_Bengal/Cooch_Behar/ Sitai](http://www.indiastatpublications.com/Assembly_factbook/West_Bengal/Cooch_Behar/Sitai)

 **indiaSTAT**elections

