



West Bengal

# Assembly Factbook™

Kurseong Assembly Constituency



Key Electoral Data of Kurseong  
Assembly Constituency (Vidhan Sabha)

West Bengal

# **Assembly Factbook™**

Kurseong Assembly Constituency



Kurseong Vidhan Sabha

**Editor & Director**

Dr. R.K. Thukral

**Research Editor**

Dr. Shafeeq Rahman

**Compiled, Researched and Published by  
Datanet India Pvt. Ltd.**

D-100, 1st Floor,

Okhla Industrial Area, Phase-I,  
New Delhi- 110020.

Ph.: 91-11- 43580781-84

Email : support@indiastatpublications.com

Website : www.indiastatelections.com

**Online Book Store :**

www.indiastatpublications.com

**Report No. :** AFB/WB-024-0123

**ISBN :** 978-93-5293-386-0

**First Edition :** January, 2018

**Sixth Updated Edition :** January, 2023

**Price :** Rs. 11500/-

US\$ 310

**© Datanet India Pvt. Ltd.**

All rights reserved. No part of this book may be reproduced, stored in a retrieval system or transmitted in any form or by any means, mechanical photocopying, photographing, scanning, recording or otherwise without the prior written permission of the publisher. Please refer to Disclaimer at page no. 175 for the use of this publication.

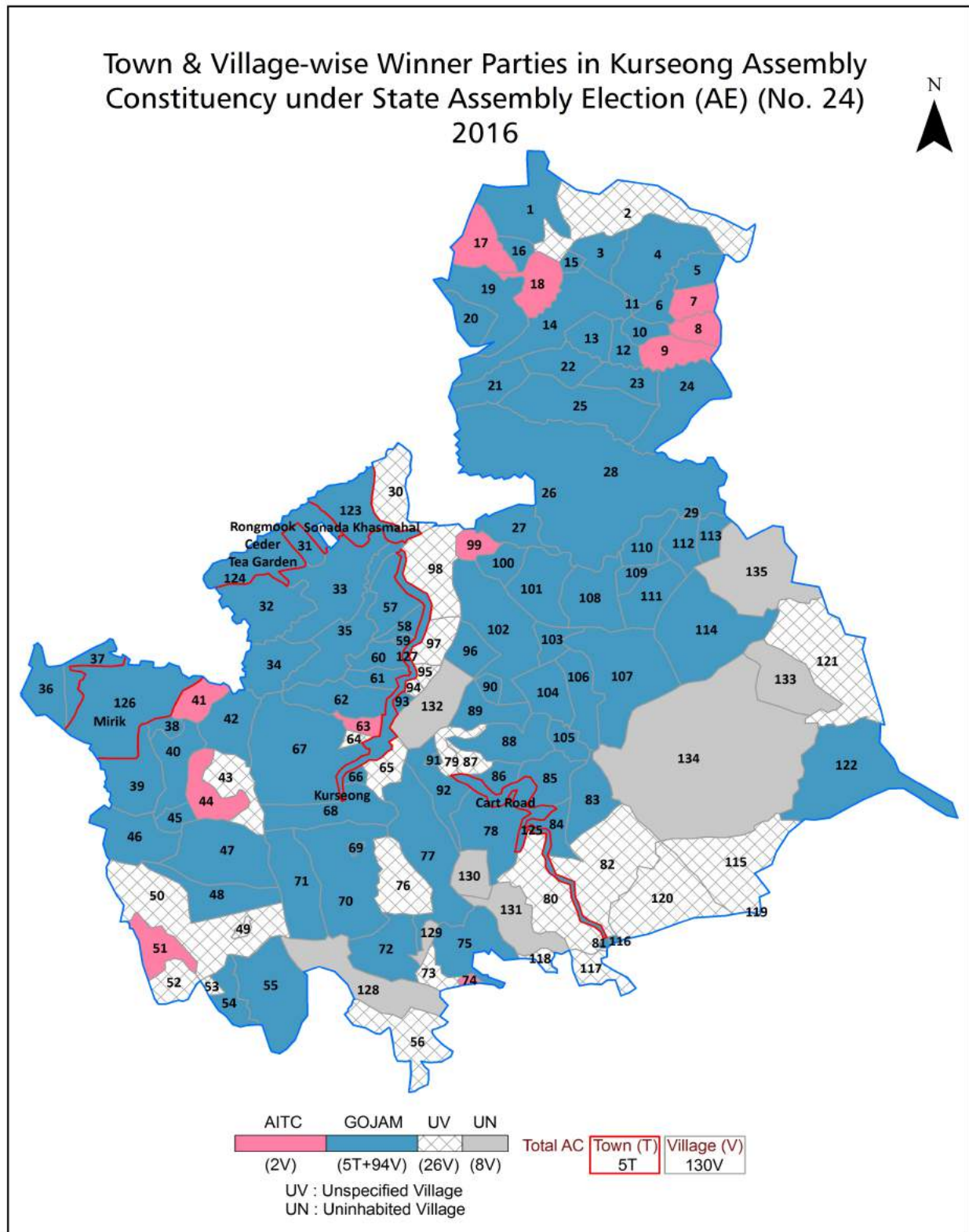
Printed in India

## Contents

No.	Particulars	Page No.
	<b>Introduction</b>	
1	Assembly Constituency - (Vidhan Sabha) at a Glance   Features of Assembly as per Delimitation Commission of India (2008)	1-2
	<b>Location and Political Maps</b>	
2	Location Map   Boundaries of Assembly Constituency - (Vidhan Sabha) in District   Boundaries of Assembly Constituency under Parliamentary Constituency - (Lok Sabha)   Town & Village-wise Winner Parties- 2021, 2019, 2016, 2014, 2011 and 2009	3-10
	<b>Administrative Setup (2011)</b>	
3	District   Sub-district   Towns   Villages   Inhabited Villages   Uninhabited Villages   Village Panchayat   Intermediate Panchayat	11-18
	<b>Demographics (2011)</b>	
4	Population   Households   Rural/Urban Population   Towns and Villages by Population Size   Sex Ratio (Total & 0-6 Years)   Religious Population   Social Population   Literacy Rate	19-20
	<b>Electoral Features</b>	
5	Important Dates of Last Elections Held   Electors by Gender   Service Electors   Voters   Voters Turnout   Polling Stations & Average Number of Electors per Polling Station   Electors by Age Group   Present Elected Representatives	21-26
	<b>Historical Summary Election Results</b>	
6	Vote Share of Major Parties   Winning Margin (Number & Percentage)   Polarity of Parties   Summary Result of Assembly Segment of Parliamentary Elections 2019, 2014, 2009, 2004 and 1999   Summary Result of Assembly Elections 2021, 2016, 2011, 2006, 2001, 1996, 1991, 1987, 1982 and 1977	27-45
	<b>Polling Station Level Election Results</b>	
7	Name and Number of Polling Station 2021, 2019, 2016, 2014, 2011 and 2009   Polling Station-wise Electors, Voters & Voters Turnout 2021, 2019, 2016, 2014, 2011 and 2009   Polling Station wise Elections Results 2021, 2019, 2016, 2014, 2011 and 2009	46-155
	<b>Share of Assembly Constituency</b>	
8	Share of Assembly Constituency - (Vidhan Sabha) in State, District and Parliamentary Constituency - (Lok Sabha)	156
	<b>Socio-Economic Amenities (2011)</b>	
9	Access to Administrative Units   Agricultural, Manufacturing and Industrial Commodities   Demographic Indicators   Education   Health & Manpower   Drinking Water Supply   Sanitation   Entertainment and Recreations Infrastructure   Power   Food Allocation Distribution and Marketing of Agriculture Commodities Infrastructure   Transport and Road Infrastructure   Communication   Banking and Financial Services   Land Use   Irrigation Source	158-172
10	<b>Abbreviation &amp; Sources</b>	173-174
11	<b>Disclaimer</b>	175



## Location & Political Map



## Administrative Setup

### List of Village Panchayat & Intermediate Panchayat (Block) Name - 2011

Village Name	Village Panchayat Name	Intermediate Panchayat Name
Ambootia Tea Garden	Pandu	Kurseong
Baman Dhura Forest	St. Marrys-III	Kurseong
Bamonpokhari Forest	St. Marrys-III	Kurseong
Bara Chenga	Chenga Panighata	Mirik
Bara Mungwa	Tackling-I	Rangli Rangliot
Barasit Tong Khasmahal	Settong-III	Kurseong
Bukim Tea Garden (Tharbu) (P)	Duptin	Mirik
Castleton Tea Garden	Gayabari-I	Kurseong
Chaita Pani Tea Garden	Chimney-Deorali	Kurseong
Champasari Forest	Sukna	Kurseong
Chattakpur Forest	St. Marrys-I	Kurseong
Chegra Khasmahal	Tackling-II	Rangli Rangliot
Chhota Adalpur	Sukna	Kurseong
Chhota Mungwa	Tackling-I	Rangli Rangliot
Dawaipani	Maneydara	Rangli Rangliot
Dayal Thong(D.R.)Tea Garden	St. Marrys-I	Kurseong
Edenvale Tea Garden	St. Marrys-I	Kurseong
Garidhora (M.Bari)Tea Garden	St. Marrys-III	Kurseong
Gayabari Tea Garden	Gayabari-III	Kurseong
Gidda Pahar	Gayabari-I	Kurseong
Gielie Tea Garden	Rangli	Rangli Rangliot
Gitingy Tea Garden	Mahanadi	Kurseong
Goethals	St. Marrys-II	Kurseong
Hum Tukdah Khasmahal	Takdah	Rangli Rangliot
Jamadar Bhita Khasmahal	St. Marrys-III	Kurseong
Jungpana Tea Garden	Mahanadi	Kurseong
Kambal Tea Garden	Singrimatam	Rangli Rangliot
Karbia Tea Garden	Pandu	Kurseong
Kharia Busty	St. Marrys-II	Kurseong

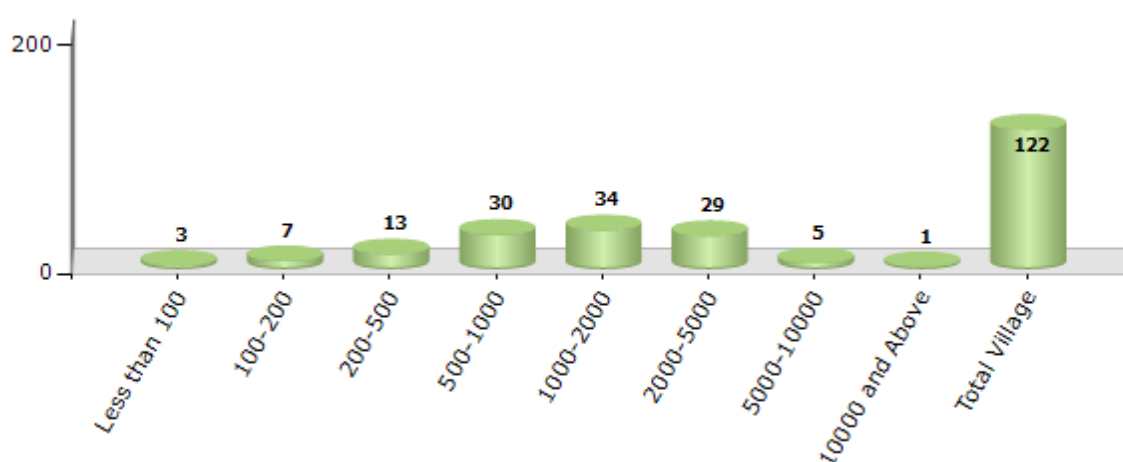
Contd....

## Demographics

### Number of Villages by Population Size - 2011

Less than 100	100-200	200-500	500-1000	1000-2000	2000-5000	5000-10000	10000 and Above	Total Village
3	7	13	30	34	29	5	1	122

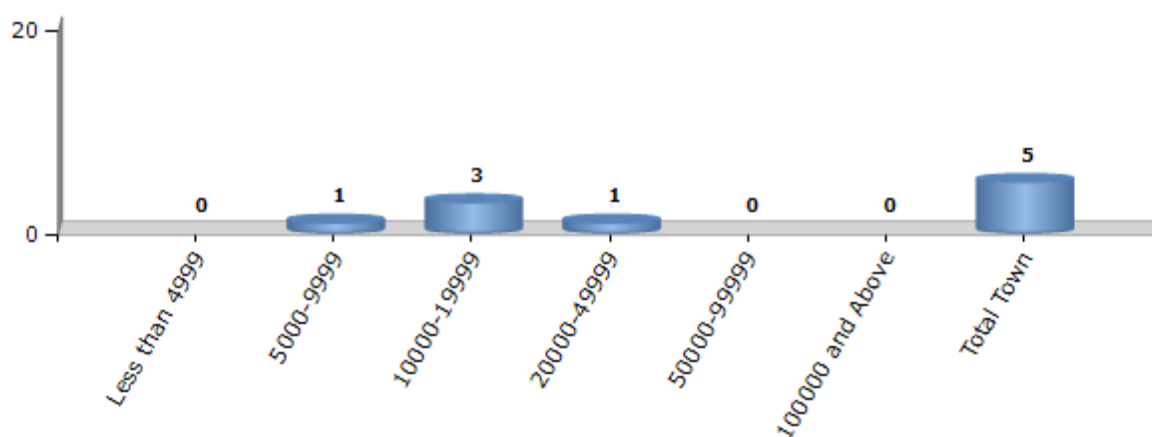
Number of Villages by Population Size - 2011



### Number of Towns by Population Size - 2011

Less than 4999	5000-9999	10000-19999	20000-49999	50000-99999	100000 and Above	Total Town
0	1	3	1	0	0	5

Number of Towns by Population Size - 2011



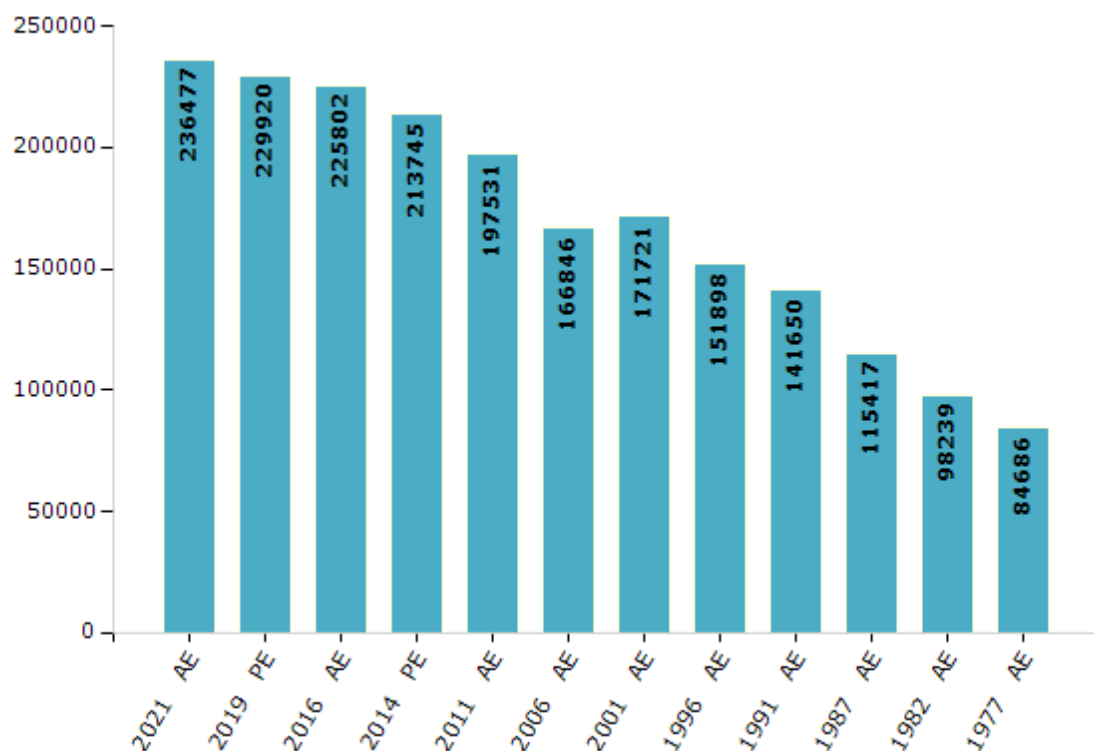
## Electoral Features

### Electors by Male & Female

Year	Male	Female	Others	Total
2021 AE	116757	119718	2	236477
2019 PE	113676	116242	2	229920
2016 AE	112129	113673	0	225802
2014 PE	106694	107051	0	213745
2011 AE	99163	98368	0	197531
2009 PE	-	-	-	-
2006 AE	83606	83240	-	166846
2004 PE	-	-	-	-
2001 AE	86875	84846	-	171721
1999 PE	-	-	-	-
1996 AE	76472	75426	-	151898

Year	Male	Female	Others	Total
1991 AE	71641	70009	-	141650
1987 AE	58684	56733	-	115417
1982 AE	49886	48353	-	98239
1977 AE	43248	41438	-	84686
1972 AE	-	-	-	-
1971 AE	-	-	-	-
1969 AE	-	-	-	-
1967 AE	-	-	-	-
1962 AE	-	-	-	-
1957 AE	-	-	-	-
1952 AE	-	-	-	-

Number of Electors



**Note :** AE : Assembly Election, PE : Assembly Segment of Parliamentary Election

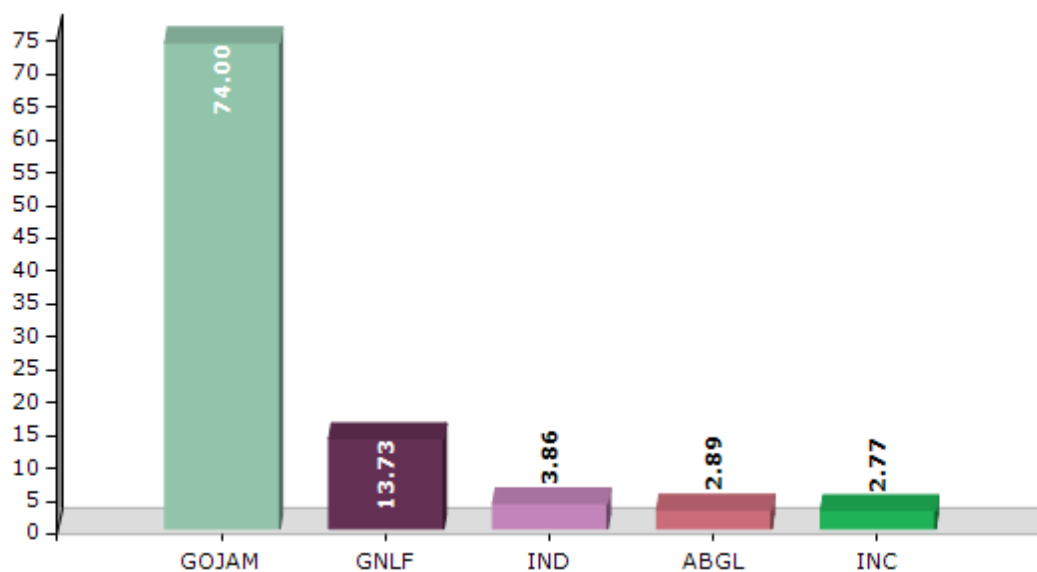


## Historical Summary Election Results

### Summary Result of Assembly Election - 2011

Candidate Name	Party	Votes	Votes %
Rohit Sharma	GOJAM	114297	74
Pemu Chhetri	GNLF	21201	13.73
Bhupendra Lepcha	IND	5963	3.86
Shiva Kumar Pradhan	ABGL	4463	2.89
Chhabi Chandra Rai	INC	4272	2.77
Deepa Chhetri	CPM	4253	2.75

Votes Percentage of Top Parties - 2011



## Polling Station Level Election Results

### Number and Name of Polling Stations (PS) (2016)

Number of Polling Stations	Name of Polling Stations	Number of Polling Stations	Name of Polling Stations
1	Sonada Uccha Vidyalaya	22	Munda Kothi Pry School, Room
2	Holly Cross Girls High School Room No-	23	Mundakothi High School Room No.-
3	Holly Cross Girls High School Room No-	24	Bansghari Division Prathamik Pathshala, Munda
4	Sonada Uccha Vidyalaya	25	Gorabari Rajahatta Prathamik Pathashala
5	Prashanti Gram Community Hall	26	Sunar Busty Primary School
6	Naya Busty Community Hall	27	Kalu Busty S.S.K. School
7	Degree College Sonada	28	Raghubir Prathamik Pathashala
8	Himalayan Bani Vidya Mandir, Room No-	29	Busty Gaon Primary School
9	Sisu Bikash Primary School, Milling	30	Margrates Hope High School
10	Central School( For Tibetan)	31	Aarubote Prathamik Pathashala
11	Scot Mission Nimna Buniyadi Pathshala Room No-	32	Bansghari Namsu Primary School
12	Scot Mission Nimna Buniyadi Pathshala Room No-	33	Lilawati Primary School
13	I, Chandraman Dhura Prathamik Pathashala.	34	Nehure Balasun Primary School
14	Upper Cedar Prathamik Pathashala	35	Padam Smarak Prathamik Pathashala Simbon
15	Cedars High School	36	Sikaridhura Primary Pathashala
16	Sarbajanik Pry:School	37	Glenabarn Chiyakaman Prathamik Pathashala
17	Rangmook Chiya Kaman Karyalay	38	Glenburn T.E. Factory Office.
18	Oaks T E Factory Office	39	Singgritam Prathamik Pathashala
19	Santirani High Schooll, Room No. -	40	Appar Manedanda Prathamik Pathashala
20	Santirani High Schooll, Room No. -	41	Lower Manedara Tribal Primary School.
21	Munda Kothi Pry School, Room	42	9 N0 Prathamik Pathashala Takadah Chiyakaman

Contd....

## Polling Station Level Election Results

### Polling Station-wise Votes Secured by Overall Top Five Parties in Kurseong Assembly in Assembly Election (AE) under Darjeeling Parliamentary Constituency in West Bengal (2016)

Number of Polling Station	Winner - Rohit Sharma (GOJAM)	Runner-up - Shanta Chhetri (AITC)	3rd - Arun Kumar Ghatani (IND)	4th - Dhurba Dewan (GRAC)	5th - ( )	NOTA	Other	Total Votes Secured
36	256	226	29	28		45		584
37	254	87	28	19		21		409
38	272	149	40	14		23		498
39	217	228	19	13		20		497
40	98	285	14	17		22		436
41	80	191	11	9		12		303
42	368	103	44	18		14		547
43	300	193	33	12		15		553
44	304	109	51	20		20		504
45	253	114	34	14		12		427
46	415	153	47	28		40		683
47	372	170	61	11		21		635
48	378	259	23	16		25		701
49	240	274	26	14		11		565
50	252	163	39	16		22		492
51	400	182	55	23		38		698
52	184	68	26	5		14		297
53	161	70	7	44		5		287
54	258	166	49	31		30		534
55	460	167	98	37		63		825
56	419	158	100	45		40		762
57	249	148	47	15		21		480
58	174	208	62	31		22		497
59	177	139	44	17		35		412
60	288	394	46	26		27		781
61	285	383	75	43		45		831
62	221	289	36	19		23		588
63	214	80	48	10		13		365
64	201	125	14	14		10		364
65	154	92	15	4		11		276
66	240	184	55	26		30		535
67	323	158	38	19		19		557
68	347	178	40	11		28		604
69	267	134	48	12		21		482
70	216	129	33	15		18		411

Contd....

## Polling Station Level Election Results

**Winner, Runner-up and 3rd Party Position & Winning Margin According to Polling Stations in Kurseong Assembly in Assembly Election (AE) under Darjeeling Parliamentary Constituency in West Bengal (2016)**

Polling Station Number	Winner Party	Winner Votes (%)	Runner-up Party	Runner-up Votes (%)	Winning Margin Votes (%)	Third Party	Third Party Votes (%)	Other Votes (%)
75	GOJAM	267 (49.91)	AITC	176 (32.9)	91 (17.01)	IND (AKG)	44 (8.22)	48 (8.97)
76	GOJAM	394 (72.83)	AITC	98 (18.11)	296 (54.72)	IND (AKG)	27 (4.99)	22 (4.07)
77	GOJAM	600 (72.29)	AITC	158 (19.04)	442 (53.25)	IND (AKG)	40 (4.82)	32 (3.86)
78	GOJAM	389 (63.88)	AITC	126 (20.69)	263 (43.19)	IND (AKG)	55 (9.03)	39 (6.4)
79	GOJAM	491 (68.19)	AITC	120 (16.67)	371 (51.52)	IND (AKG)	52 (7.22)	57 (7.92)
80	GOJAM	355 (59.97)	AITC	148 (25)	207 (34.97)	IND (AKG)	46 (7.77)	43 (7.26)
81	GOJAM	437 (70.14)	AITC	113 (18.14)	324 (52)	IND (AKG)	31 (4.98)	42 (6.74)
82	GOJAM	285 (53.27)	AITC	159 (29.72)	126 (23.55)	IND (AKG)	37 (6.92)	54 (10.09)
83	GOJAM	397 (65.84)	AITC	117 (19.4)	280 (46.44)	IND (AKG)	46 (7.63)	43 (7.13)
84	GOJAM	317 (69.98)	IND (AKG)	57 (12.58)	260 (57.4)	AITC	43 (9.49)	36 (7.95)
85	GOJAM	356 (66.29)	AITC	109 (20.3)	247 (45.99)	IND (AKG)	43 (8.01)	29 (5.4)
86	GOJAM	257 (49.81)	AITC	163 (31.59)	94 (18.22)	IND (AKG)	54 (10.47)	42 (8.14)
87	GOJAM	223 (59.47)	AITC	120 (32)	103 (27.47)	IND (AKG)	13 (3.47)	19 (5.07)
88	GOJAM	557 (75.89)	AITC	100 (13.62)	457 (62.27)	IND (AKG)	42 (5.72)	35 (4.77)
89	GOJAM	276 (49.37)	AITC	145 (25.94)	131 (23.43)	IND (AKG)	99 (17.71)	39 (6.98)
90	GOJAM	255 (59.44)	AITC	81 (18.88)	174 (40.56)	IND (AKG)	56 (13.05)	37 (8.62)
91	GOJAM	248 (52.77)	AITC	138 (29.36)	110 (23.41)	IND (AKG)	42 (8.94)	42 (8.94)
92	GOJAM	303 (56.85)	AITC	157 (29.46)	146 (27.39)	IND (AKG)	33 (6.19)	40 (7.5)
93	GOJAM	255 (47.66)	AITC	175 (32.71)	80 (14.95)	IND (AKG)	68 (12.71)	37 (6.92)
94	GOJAM	467 (66.52)	AITC	135 (19.23)	332 (47.29)	IND (AKG)	55 (7.83)	45 (6.41)
95	GOJAM	232 (58)	AITC	110 (27.5)	122 (30.5)	IND (AKG)	25 (6.25)	33 (8.25)
96	GOJAM	368 (66.67)	AITC	110 (19.93)	258 (46.74)	IND (AKG)	34 (6.16)	40 (7.25)
97	GOJAM	326 (59.27)	AITC	140 (25.45)	186 (33.82)	IND (AKG)	50 (9.09)	34 (6.18)
98	GOJAM	360 (75.63)	AITC	46 (9.66)	314 (65.97)	IND (AKG)	42 (8.82)	28 (5.88)
99	GOJAM	326 (71.33)	IND (AKG)	54 (11.82)	272 (59.51)	AITC	49 (10.72)	28 (6.13)
100	GOJAM	396 (76.01)	AITC	54 (10.36)	342 (65.65)	IND (AKG)	46 (8.83)	25 (4.8)
101	GOJAM	368 (66.79)	AITC	99 (17.97)	269 (48.82)	IND (AKG)	49 (8.89)	35 (6.35)
102	GOJAM	502 (64.11)	AITC	133 (16.99)	369 (47.12)	IND (AKG)	93 (11.88)	55 (7.02)
103	GOJAM	596 (72.24)	AITC	127 (15.39)	469 (56.85)	IND (AKG)	62 (7.52)	40 (4.85)
104	GOJAM	513 (72.36)	AITC	107 (15.09)	406 (57.27)	IND (AKG)	51 (7.19)	38 (5.36)
105	GOJAM	190 (45.02)	AITC	160 (37.91)	30 (7.11)	IND (AKG)	35 (8.29)	37 (8.77)
106	GOJAM	311 (60.39)	AITC	139 (26.99)	172 (33.4)	IND (AKG)	35 (6.8)	30 (5.83)
107	GOJAM	261 (52.52)	AITC	184 (37.02)	77 (15.5)	IND (AKG)	35 (7.04)	17 (3.42)
108	GOJAM	477 (66.16)	AITC	170 (23.58)	307 (42.58)	IND (AKG)	39 (5.41)	35 (4.85)
109	GOJAM	385 (63.64)	AITC	139 (22.98)	246 (40.66)	IND (AKG)	57 (9.42)	24 (3.97)
110	GOJAM	195 (64.57)	AITC	60 (19.87)	135 (44.7)	IND (AKG)	21 (6.95)	26 (8.61)
111	GOJAM	380 (61.39)	AITC	156 (25.2)	224 (36.19)	IND (AKG)	52 (8.4)	31 (5.01)

Contd....

## Socio-Economic Amenities - Rural

### Access to Education Facilities

Particulars	Number of Villages (% of Population)				
	Available	Not Available	If Not Available (Distance of Nearest Facility)		
			A	B	C
Govt. Primary School	112 (98)	10 (2)	0 (0)	0 (0)	0 (0)
Private Primary School	40 (37)	82 (63)	0 (0)	0 (0)	0 (0)
Govt. Middle School	51 (61)	71 (39)	30 (15)	16 (7)	5 (2)
Private Middle School	15 (22)	107 (78)	6 (2)	0 (0)	0 (0)
Govt. Secondary School	31 (36)	91 (64)	25 (16)	32 (22)	20 (10)
Private Secondary School	9 (11)	113 (89)	0 (0)	0 (0)	0 (0)
Govt. Senior Secondary School	17 (26)	105 (74)	27 (15)	43 (33)	28 (22)
Private Senior Secondary School	1 (1)	121 (99)	0 (0)	0 (0)	0 (0)
Govt. Arts and Science Degree College	0 (0)	122 (100)	8 (3)	21 (13)	82 (75)
Private Arts and Science Degree College	0 (0)	122 (100)	0 (0)	4 (5)	0 (0)
Govt. Engineering College	0 (0)	122 (100)	8 (5)	16 (11)	75 (70)
Private Engineering College	0 (0)	122 (100)	1 (1)	1 (0)	14 (10)
Govt. Medicine College	0 (0)	122 (100)	9 (5)	19 (12)	87 (80)
Private Medicine College	0 (0)	122 (100)	1 (0)	1 (0)	0 (0)
Govt. Management Institute	0 (0)	122 (100)	9 (5)	19 (12)	58 (47)
Private Management Institute	0 (0)	122 (100)	2 (1)	3 (2)	26 (31)
Govt. Polytechnic	0 (0)	122 (100)	8 (3)	16 (10)	81 (73)
Private Polytechnic	0 (0)	122 (100)	0 (0)	0 (0)	4 (5)
Govt. Vocational Training School/ITI	3 (2)	119 (98)	13 (6)	13 (10)	84 (74)
Private Vocational Training School/ITI	0 (0)	122 (100)	0 (0)	0 (0)	1 (2)
Govt. Non Formal Training Centre	5 (8)	117 (92)	7 (3)	15 (7)	81 (73)
Private Non Formal Training Centre	1 (0)	121 (100)	0 (0)	0 (0)	4 (5)
Govt. School For Disabled	0 (0)	122 (100)	0 (0)	1 (0)	54 (56)
Private School For Disabled	1 (1)	121 (99)	2 (1)	1 (1)	5 (8)
Government Others	3 (2)	119 (98)	0 (0)	0 (0)	0 (0)
Private Others	0 (0)	122 (100)	0 (0)	0 (0)	0 (0)

Note : Distance A : Less than 5 km; B : Between 5-10 km; C : 10+ km.; Source : Data Analysis is based on 2011 Census.

## DISCLAIMER

The Terms of Use and Disclaimer of Datanet India Private Limited (hereinafter referred to as "Datanet") for use of this analysis report of **Kurseong Assembly Constituency (Kurseong Vidhan Sabha)** :-

1. **Assembly Factbook™** is a Registered Trade Mark owned by Datanet.
2. All the maps are sketched and graphical representation only and have not been drawn to the scale and also not to represent the actual geographical area or boundary of the unit.
3. The data for the aforesaid analysis is based on authentic sources and has been culled from the various publications of Census, CSO and NSSO for district and block level data, various central and state government departments, Central & State Elections Commissions and the concerned Returning Officers' releases, Electoral Rolls, Election results and allied publications, internal assessment, surveys, estimates and analysis. Therefore, certain adjustment of data at micro level may have been done to arrive closer to the macro data.
4. Data have been provided on an "As Is" and "As AVAILABLE" basis
5. The colours shown in the maps or diagram and charts of a particular party, alliance or AC are indicative and do not represent them.
6. This publication which includes maps, sheets, graphs and data would be the property under copyright of Datanet only. The user may use these for its internal study, analysis and research purposes. It's public display, re-selling or any commercial uses by the user are not allowed.
7. Datanet has taken due care and caution in compilation and processing of data and allied information, but does not guarantee the accuracy, adequacy or completeness of any information/analysis and will be not responsible for any errors or omissions or for the results obtained from the use of such information/analysis.
8. All the contents for the publication have been culled from various authentic sources and Datanet reasonably believes such sources to be reliable, but does not make any representations, express or implied as to the accuracy or fitness of use of such information. The information or contents of the information/analysis do not constitute advice and should not be relied upon in making (or refraining from making) any decision. Any reliance placed upon the information provided by Datanet is the sole responsibility and strictly at the user's risk.
9. In no event will Datanet be liable for any damages (including, without limitation, damages for loss of business projects, or loss of profits) arising in contract, tort or otherwise from the use of or inability to use any of its contents, or from any action taken (or refrained from being taken) as a result of using the analysis or any of its contents. Datanet its directors, owners, editors, officials, employees, distributor and agents or any associate will not be liable for any errors in the information contained or any consequences arising from the use of the contents of the provided information/analysis.
10. If any provision of these terms and conditions is held invalid or illegal or unenforceable for any reason by any court of competent jurisdiction, such provision shall be severed and the remainder of provisions of the terms and conditions shall continue in full force and effect as if the Term of Use had been executed with the invalid, illegal or unenforceable provision eliminated.
11. If there are any discrepancies in the information provided, please bring it to attention of Datanet for suitable rectification measures.



**Buy Online This Complete Book At**  
**Datanet India eBooks Store**

[www.indiastatpublications.com](http://www.indiastatpublications.com)

or go directly at

[http://www.indiastatpublications.com/  
Assembly\\_factbook/West\\_Bengal/Darjeeling/ Kurseong](http://www.indiastatpublications.com/Assembly_factbook/West_Bengal/Darjeeling/Kurseong)

 **indiastat**elections

ISBN : 978-93-5293-386-0

