



West Bengal

Assembly Factbook™

Matigara-Naxalbari Assembly Constituency



Key Electoral Data of Matigara-Naxalbari
Assembly Constituency (Vidhan Sabha)

West Bengal

Assembly Factbook™

Matigara-Naxalbari Assembly Constituency



Matigara-Naxalbari Vidhan Sabha

Editor & Director

Dr. R.K. Thukral

Research Editor

Dr. Shafeeq Rahman

Compiled, Researched and Published by Datanet India Pvt. Ltd.

D-100, 1st Floor,

Okhla Industrial Area, Phase-I,
New Delhi- 110020.

Ph.: 91-11- 43580781-84

Email : support@indiastatpublications.com

Website : www.indiastatelections.com

Online Book Store :

www.indiastatpublications.com

Report No. : AFB/WB-025-0123

ISBN : 978-93-5293-387-7

First Edition : January, 2018

Sixth Updated Edition : January, 2023

Price : Rs. 11500/-

US\$ 310

© Datanet India Pvt. Ltd.

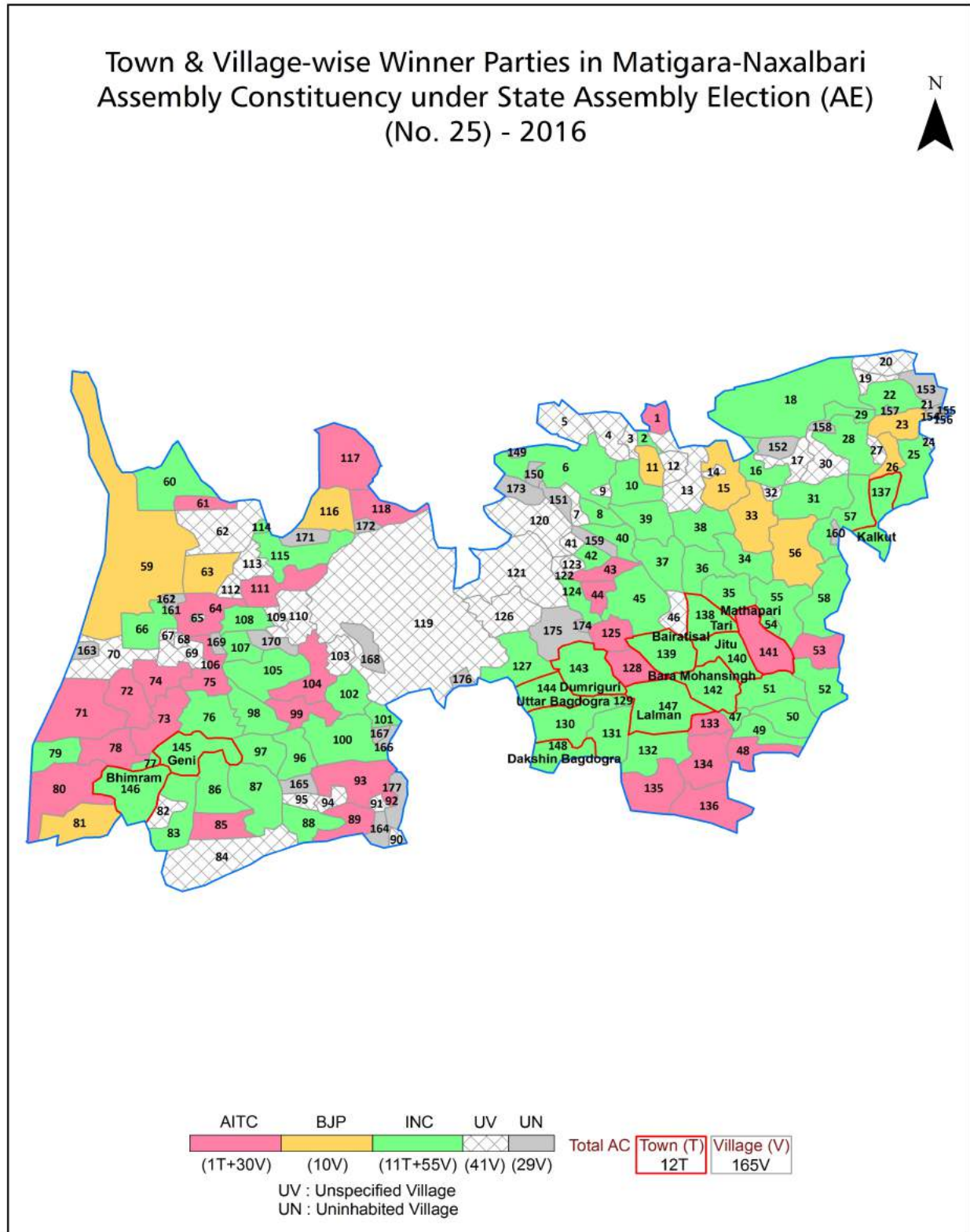
All rights reserved. No part of this book may be reproduced, stored in a retrieval system or transmitted in any form or by any means, mechanical photocopying, photographing, scanning, recording or otherwise without the prior written permission of the publisher. Please refer to Disclaimer at page no. 163 for the use of this publication.

Printed in India

Contents

No.	Particulars	Page No.
	Introduction	
1	Assembly Constituency - (Vidhan Sabha) at a Glance Features of Assembly as per Delimitation Commission of India (2008)	1-2
	Location and Political Maps	
2	Location Map Boundaries of Assembly Constituency - (Vidhan Sabha) in District Boundaries of Assembly Constituency under Parliamentary Constituency - (Lok Sabha) Town & Village-wise Winner Parties- 2021, 2019, 2016, 2014, 2011 and 2009	3-10
	Administrative Setup (2011)	
3	District Sub-district Towns Villages Inhabited Villages Uninhabited Villages Village Panchayat Intermediate Panchayat	11-18
	Demographics (2011)	
4	Population Households Rural/Urban Population Towns and Villages by Population Size Sex Ratio (Total & 0-6 Years) Religious Population Social Population Literacy Rate	19-20
	Electoral Features	
5	Important Dates of Last Elections Held Electors by Gender Service Electors Voters Voters Turnout Polling Stations & Average Number of Electors per Polling Station Electors by Age Group Present Elected Representatives	21-26
	Historical Summary Election Results	
6	Vote Share of Major Parties Winning Margin (Number & Percentage) Polarity of Parties Summary Result of Assembly Segment of Parliamentary Elections 2019, 2014 and 2009 Summary Result of Assembly Elections 2021, 2016 and 2011	27-36
	Polling Station Level Election Results	
7	Name and Number of Polling Station 2021, 2019, 2016, 2014, 2011 and 2009 Polling Station-wise Electors, Voters & Voters Turnout 2021, 2019, 2016, 2014, 2011 and 2009 Polling Station wise Elections Results 2021, 2019, 2016, 2014, 2011 and 2009	37-143
	Share of Assembly Constituency	
8	Share of Assembly Constituency - (Vidhan Sabha) in State, District and Parliamentary Constituency - (Lok Sabha)	144
	Socio-Economic Amenities (2011)	
9	Access to Administrative Units Agricultural, Manufacturing and Industrial Commodities Demographic Indicators Education Health & Manpower Drinking Water Supply Sanitation Entertainment and Recreations Infrastructure Power Food Allocation Distribution and Marketing of Agriculture Commodities Infrastructure Transport and Road Infrastructure Communication Banking and Financial Services Land Use Irrigation Source	146-160
10	Abbreviation & Sources	161-162
11	Disclaimer	163

Location & Political Map



Administrative Setup

List of Village Panchayat & Intermediate Panchayat (Block) Name - 2011

Village Name	Village Panchayat Name	Intermediate Panchayat Name
Atal	Hatighisa	Naxalbari
Bairbhita	Hatighisa	Naxalbari
Baniakhari	Patharghata	Matigara
Bara Adalpur Dwitiya Khanda	Patharghata	Matigara
Bara Gharia	Patharghata	Matigara
Bara Maniram	Maniram	Naxalbari
Barabhita	Upper Bagdogra	Naxalbari
Barajharu	Hatighisa	Naxalbari
Bataliguri	Atharakhai	Matigara
Batlabari	Lower Bagdogra	Naxalbari
Baunibhita	Lower Bagdogra	Naxalbari
Belgachi	Maniram	Naxalbari
Bharatsing	Gossaipur	Naxalbari
Bhelu	Hatighisa	Naxalbari
Bhujia Bani	Upper Bagdogra	Naxalbari
Bhujia Banir Chhat	Gossaipur	Naxalbari
Birsing	Hatighisa	Naxalbari
Budhkaran	Nakshalbari	Naxalbari
Champasari Chhat	Champasari	Matigara
Chamta	Patharghata	Matigara
Chamtaguri Chhat	Patharghata	Matigara
Chhota Chenga	Maniram	Naxalbari
Chhota Ganja	Maniram	Naxalbari
Chhota Ganjer Chhat	Maniram	Naxalbari
Chhota Maniram	Maniram	Naxalbari
Daknikata (P)	Champasari	Matigara
Dalkajhar Forest	Upper Bagdogra	Naxalbari
Damdama	Hatighisa	Naxalbari
Dayaram	Maniram	Naxalbari

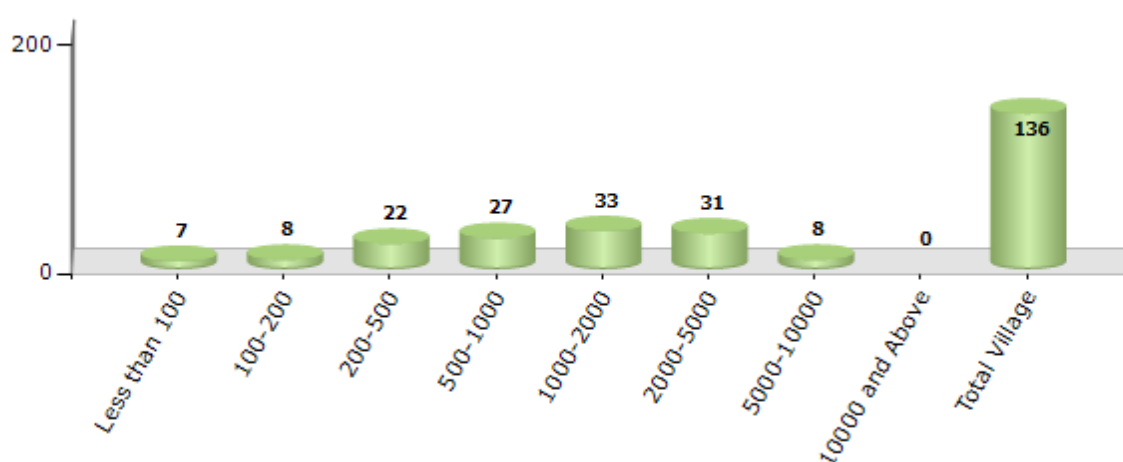
Contd....

Demographics

Number of Villages by Population Size - 2011

Less than 100	100-200	200-500	500-1000	1000-2000	2000-5000	5000-10000	10000 and Above	Total Village
7	8	22	27	33	31	8	0	136

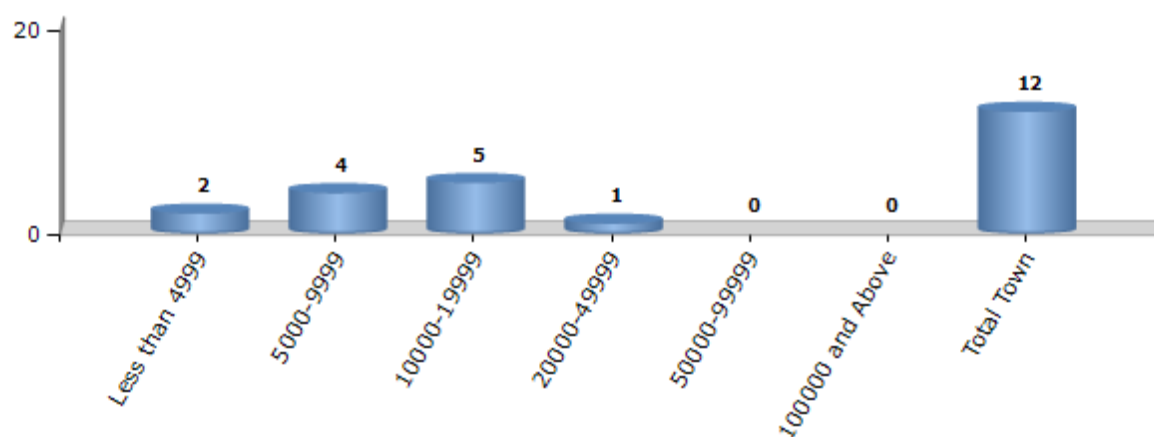
Number of Villages by Population Size - 2011



Number of Towns by Population Size - 2011

Less than 4999	5000-9999	10000-19999	20000-49999	50000-99999	100000 and Above	Total Town
2	4	5	1	0	0	12

Number of Towns by Population Size - 2011

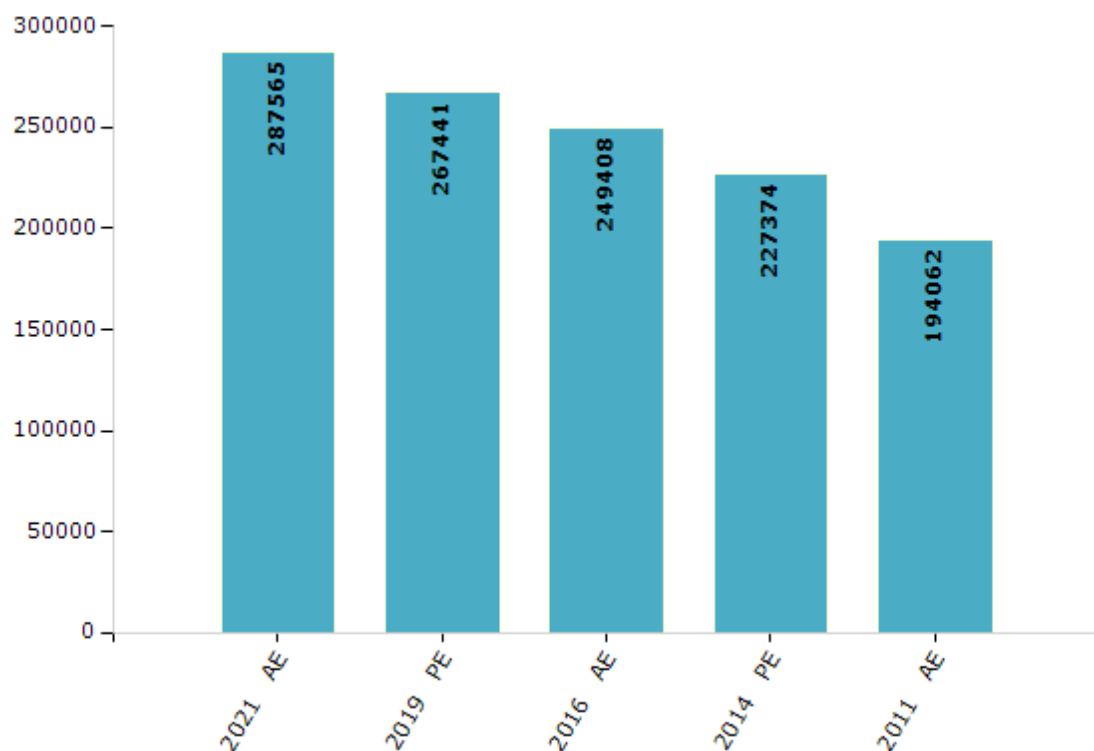


Electoral Features

Electors by Male & Female

Year	Male	Female	Others	Total	Year	Male	Female	Others	Total
2021 AE	144241	143322	2	287565	1991 AE	-	-	-	-
2019 PE	134611	132829	1	267441	1987 AE	-	-	-	-
2016 AE	126016	123392	0	249408	1982 AE	-	-	-	-
2014 PE	115962	111410	2	227374	1977 AE	-	-	-	-
2011 AE	100243	93819	0	194062	1972 AE	-	-	-	-
2009 PE	-	-	-	-	1971 AE	-	-	-	-
2006 AE	-	-	-	-	1969 AE	-	-	-	-
2004 PE	-	-	-	-	1967 AE	-	-	-	-
2001 AE	-	-	-	-	1962 AE	-	-	-	-
1999 PE	-	-	-	-	1957 AE	-	-	-	-
1996 AE	-	-	-	-	1952 AE	-	-	-	-

Number of Electors



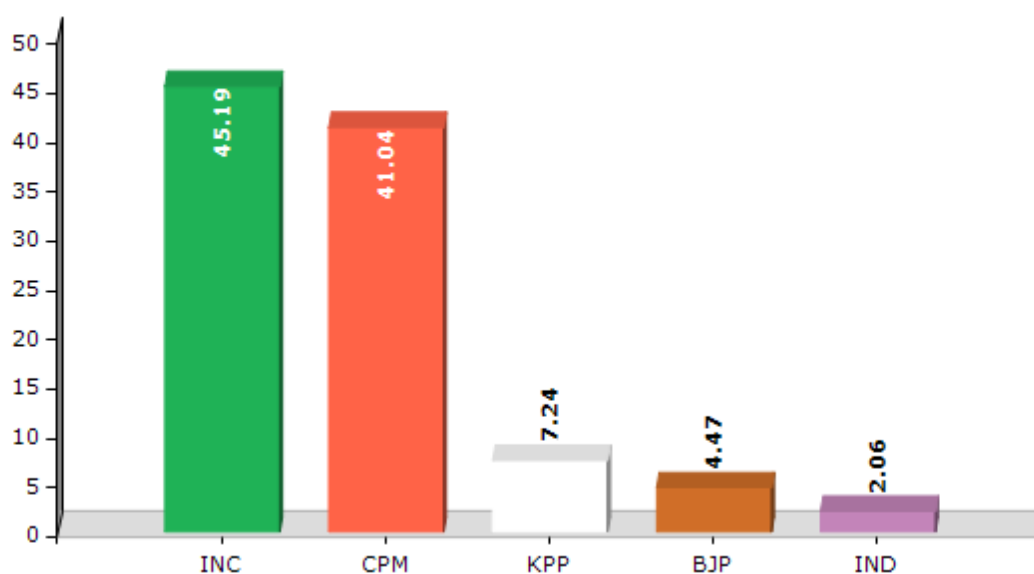
Note : AE : Assembly Election, PE : Assembly Segment of Parliamentary Election

Historical Summary Election Results

Summary Result of Assembly Election - 2011

Candidate Name	Party	Votes	Votes %
Sankar Malakar	INC	74334	45.19
Jharen Roy	CPM	67501	41.04
Sri Atul Chandra Roy	KPP	11906	7.24
Asim Sarkar	BJP	7351	4.47
Dipu Haldar	IND	3391	2.06

Votes Percentage of Top Parties - 2011



Polling Station Level Election Results

Number and Name of Polling Stations (PS) (2016)

Number of Polling Stations	Name of Polling Stations	Number of Polling Stations	Name of Polling Stations
1	Manjha Primary School	22	Deshbandhupally Pry. School, Room No.2
2	Marapur Ssk	23	Chhoto Maniram Pry. School
3	Belgachhi Hindi High School, Room No. 1	24	Bengaijote Pry. School
4	Belgachhi Hindi High School, Room No. 2	25	Dhakna Colony Ssk
5	Belgachhi Te Pry. School, Room No. 1	26	Dhakna Pry. School
6	Belgachhi Te Pry. School, Room No. 2	27	M.M. Terai Ssk
7	Nepania Pry. School, Room No. 1	28	Trihana Pry. School, Room No. 1
8	Nepania Pry. School, Room No. 2	29	Trihana Pry. School, Room No. 2
9	Kalabari Fvp School, Room No.1	30	Ord Terai Te Pry. School, Room No. 1
10	Kalabari Fvp School, Room No. 2	31	Ord Terai Te Pry. School, Room No. 2
11	Mirjangla Primary School, Room No. 1	32	Terai Club
12	Ashapur Te Pry. School	33	Kamalpur Te Office
13	Mirjangla Primary School, Room No. 2	34	Jyoti Primary School
14	Rakamjote Pry. School	35	Bagdogra Hindi Pry. School
15	Ketugabur Pry. School	36	Subhamaya Suryanarayan High School
16	Chikthujote Primary School	37	Kedarnath Pry. School, Room No.1
17	Surajbar Pry. School	38	Kedarnath Pry. School, Room No.2
18	Baro Maniram Pry. School	39	Kedarnath Hindi Pry. School
19	Nehal Dayaram Msk	40	Gandhi Smriti Pry. School No. 1
20	Mechichar Nepali Pry. School	41	Gandhi Smriti Pry. School No. 2
21	Deshbandhupally Pry. School, Room No. 1	42	Gandhi Smriti Nepali Jr. High School, Room No. 1

Contd....

Polling Station Level Election Results

Polling Station-wise Votes Secured by Overall Top Five Parties in Matigara-Naxalbari Assembly in Assembly Election (AE) under Darjeeling Parliamentary Constituency in West Bengal (2016)

Number of Polling Station	Winner - Sankar Malakar (INC)	Runner-up - Amar Sinha (AITC)	3rd - Anandamoy Barman (BJP)	4th - Bidur Barman (KPPU)	5th - Sudip Mandal (BSP)	NOTA	Other	Total Votes Secured
36	322	163	200	6	1	8	28	728
37	489	114	232	7	9	6	11	868
38	285	94	211	8	4	12	15	629
39	337	152	263	5	3	4	13	777
40	385	231	240	8	7	18	24	913
41	284	132	212	6	0	1	11	646
42	207	156	131	1	2	4	8	509
43	172	42	85	0	2	5	12	318
44	395	115	187	5	5	6	22	735
45	223	145	143	7	7	4	23	552
46	110	160	94	3	4	9	10	390
47	168	159	291	4	2	8	7	639
48	332	298	235	1	6	13	3	888
49	291	46	349	4	5	3	9	707
50	310	191	163	13	6	10	10	703
51	157	130	155	7	3	13	11	476
52	399	106	96	19	8	13	9	650
53	182	365	103	8	8	19	7	692
54	244	320	142	9	12	24	21	772
55	273	91	20	5	15	3	6	413
56	423	179	94	7	3	10	8	724
57	524	300	122	8	9	10	8	981
58	168	211	81	3	2	7	4	476
59	447	142	256	17	23	34	22	941
60	304	284	67	3	6	24	10	698
61	484	296	137	9	8	19	15	968
62	372	289	232	7	9	13	12	934
63	416	357	66	6	5	22	12	884
64	221	276	67	7	14	22	20	627
65	203	395	44	5	9	13	7	676
66	439	259	264	10	10	15	15	1012
67	88	179	76	7	10	14	10	384
68	362	94	45	5	4	8	12	530
69	268	134	229	6	6	15	9	667
70	149	229	172	2	1	8	7	568

Contd....

Polling Station Level Election Results

Winner, Runner-up and 3rd Party Position & Winning Margin According to Polling Stations in Matigara-Naxalbari Assembly in Assembly Election (AE) under Darjeeling Parliamentary Constituency in West Bengal (2016)

Polling Station Number	Winner Party	Winner Votes (%)	Runner-up Party	Runner-up Votes (%)	Winning Margin Votes (%)	Third Party	Third Party Votes (%)	Other Votes (%)
75	INC	455 (50.39)	AITC	244 (27.02)	211 (23.37)	BJP	179 (19.82)	25 (2.77)
76	INC	455 (47.84)	AITC	303 (31.86)	152 (15.98)	BJP	165 (17.35)	28 (2.94)
77	INC	298 (55.7)	AITC	147 (27.48)	151 (28.22)	BJP	80 (14.95)	10 (1.87)
78	INC	353 (50.07)	AITC	226 (32.06)	127 (18.01)	BJP	97 (13.76)	29 (4.11)
79	INC	393 (47.18)	AITC	231 (27.73)	162 (19.45)	BJP	163 (19.57)	46 (5.52)
80	INC	264 (39.76)	AITC	192 (28.92)	72 (10.84)	BJP	178 (26.81)	30 (4.52)
81	INC	396 (48.18)	AITC	249 (30.29)	147 (17.89)	BJP	136 (16.55)	41 (4.99)
82	INC	276 (44.23)	AITC	208 (33.33)	68 (10.9)	BJP	111 (17.79)	29 (4.65)
83	INC	413 (45.84)	AITC	392 (43.51)	21 (2.33)	BJP	46 (5.11)	50 (5.55)
84	AITC	155 (47.69)	INC	154 (47.38)	1 (0.31)	BJP	8 (2.46)	8 (2.46)
85	INC	286 (43.2)	AITC	266 (40.18)	20 (3.02)	BJP	88 (13.29)	22 (3.32)
86	INC	261 (34.8)	BJP	247 (32.93)	14 (1.87)	AITC	220 (29.33)	22 (2.93)
87	INC	294 (43.11)	AITC	221 (32.4)	73 (10.71)	BJP	148 (21.7)	19 (2.79)
88	INC	200 (45.25)	BJP	130 (29.41)	70 (15.84)	AITC	102 (23.08)	10 (2.26)
89	INC	275 (44.35)	AITC	185 (29.84)	90 (14.51)	BJP	141 (22.74)	19 (3.06)
90	INC	479 (46.96)	AITC	330 (32.35)	149 (14.61)	BJP	169 (16.57)	42 (4.12)
91	INC	244 (46.56)	AITC	207 (39.5)	37 (7.06)	BJP	62 (11.83)	11 (2.1)
92	INC	225 (41.59)	AITC	169 (31.24)	56 (10.35)	BJP	131 (24.21)	16 (2.96)
93	BJP	283 (48.96)	INC	186 (32.18)	97 (16.78)	AITC	93 (16.09)	16 (2.77)
94	BJP	233 (44.05)	INC	182 (34.4)	51 (9.65)	AITC	95 (17.96)	19 (3.59)
95	INC	302 (47.34)	AITC	265 (41.54)	37 (5.8)	BJP	42 (6.58)	29 (4.55)
96	INC	472 (42.29)	AITC	382 (34.23)	90 (8.06)	BJP	204 (18.28)	58 (5.2)
97	AITC	191 (43.81)	INC	184 (42.2)	7 (1.61)	BJP	48 (11.01)	13 (2.98)
98	INC	395 (54.33)	AITC	164 (22.56)	231 (31.77)	BJP	132 (18.16)	36 (4.95)
99	INC	383 (58.21)	AITC	156 (23.71)	227 (34.5)	BJP	92 (13.98)	27 (4.1)
100	AITC	364 (45.9)	BJP	203 (25.6)	161 (20.3)	INC	166 (20.93)	60 (7.57)
101	AITC	160 (40.2)	INC	136 (34.17)	24 (6.03)	BJP	83 (20.85)	19 (4.77)
102	INC	116 (39.86)	AITC	114 (39.18)	2 (0.68)	BJP	48 (16.49)	13 (4.47)
103	INC	352 (41.56)	AITC	343 (40.5)	9 (1.06)	BJP	128 (15.11)	24 (2.83)
104	AITC	444 (40.51)	INC	416 (37.96)	28 (2.55)	BJP	192 (17.52)	44 (4.01)
105	AITC	291 (44.84)	INC	230 (35.44)	61 (9.4)	BJP	108 (16.64)	20 (3.08)
106	INC	267 (46.92)	AITC	146 (25.66)	121 (21.26)	BJP	132 (23.2)	24 (4.22)
107	INC	222 (45.12)	BJP	127 (25.81)	95 (19.31)	AITC	105 (21.34)	38 (7.72)
108	INC	320 (54.61)	AITC	151 (25.77)	169 (28.84)	BJP	90 (15.36)	25 (4.27)
109	AITC	374 (38.01)	INC	303 (30.79)	71 (7.22)	BJP	247 (25.1)	60 (6.1)
110	AITC	365 (40.2)	INC	323 (35.57)	42 (4.63)	BJP	169 (18.61)	51 (5.62)
111	INC	256 (51.2)	AITC	117 (23.4)	139 (27.8)	BJP	102 (20.4)	25 (5)

Contd....

Socio-Economic Amenities - Rural

Access to Education Facilities

Particulars	Number of Villages (% of Population)				
	Available	Not Available	If Not Available (Distance of Nearest Facility)		
			A	B	C
Govt. Primary School	110 (89)	26 (11)	0 (0)	0 (0)	0 (0)
Private Primary School	30 (36)	106 (64)	0 (0)	0 (0)	0 (0)
Govt. Middle School	22 (24)	114 (76)	57 (33)	21 (10)	2 (0)
Private Middle School	20 (25)	116 (75)	17 (16)	2 (1)	0 (0)
Govt. Secondary School	16 (18)	120 (82)	51 (37)	39 (19)	2 (1)
Private Secondary School	15 (22)	121 (78)	14 (8)	2 (1)	0 (0)
Govt. Senior Secondary School	5 (5)	131 (95)	42 (47)	46 (23)	3 (0)
Private Senior Secondary School	11 (13)	125 (87)	19 (10)	10 (3)	0 (0)
Govt. Arts and Science Degree College	4 (3)	132 (97)	46 (28)	58 (46)	22 (15)
Private Arts and Science Degree College	2 (3)	134 (97)	2 (4)	1 (1)	1 (1)
Govt. Engineering College	1 (2)	135 (98)	2 (2)	11 (5)	62 (38)
Private Engineering College	2 (2)	134 (98)	9 (7)	25 (32)	24 (12)
Govt. Medicine College	1 (3)	135 (97)	4 (7)	24 (21)	104 (65)
Private Medicine College	0 (0)	136 (100)	1 (1)	1 (4)	1 (0)
Govt. Management Institute	0 (0)	136 (100)	3 (2)	6 (4)	49 (26)
Private Management Institute	5 (8)	131 (92)	15 (18)	26 (22)	31 (18)
Govt. Polytechnic	0 (0)	136 (100)	1 (2)	18 (23)	105 (65)
Private Polytechnic	1 (1)	135 (99)	1 (1)	7 (7)	3 (1)
Govt. Vocational Training School/ITI	1 (1)	135 (99)	23 (17)	64 (45)	41 (30)
Private Vocational Training School/ITI	1 (2)	135 (98)	3 (4)	1 (1)	1 (1)
Govt. Non Formal Training Centre	3 (4)	133 (96)	23 (14)	47 (41)	47 (28)
Private Non Formal Training Centre	1 (2)	135 (98)	9 (3)	3 (5)	3 (3)
Govt. School For Disabled	1 (1)	135 (99)	16 (11)	36 (30)	74 (54)
Private School For Disabled	0 (0)	136 (100)	2 (1)	1 (0)	5 (2)
Government Others	1 (1)	135 (99)	0 (0)	0 (0)	0 (0)
Private Others	1 (1)	135 (99)	0 (0)	0 (0)	0 (0)

Note : Distance A : Less than 5 km; B : Between 5-10 km; C : 10+ km.; Source : Data Analysis is based on 2011 Census.

DISCLAIMER

The Terms of Use and Disclaimer of Datanet India Private Limited (hereinafter referred to as "Datanet") for use of this analysis report of **Matigara-Naxalbari Assembly Constituency (Matigara-Naxalbari Vidhan Sabha)** :-

1. **Assembly Factbook™** is a Registered Trade Mark owned by Datanet.
2. All the maps are sketched and graphical representation only and have not been drawn to the scale and also not to represent the actual geographical area or boundary of the unit.
3. The data for the aforesaid analysis is based on authentic sources and has been culled from the various publications of Census, CSO and NSSO for district and block level data, various central and state government departments, Central & State Elections Commissions and the concerned Returning Officers' releases, Electoral Rolls, Election results and allied publications, internal assessment, surveys, estimates and analysis. Therefore, certain adjustment of data at micro level may have been done to arrive closer to the macro data.
4. Data have been provided on an "As Is" and "As AVAILABLE" basis
5. The colours shown in the maps or diagram and charts of a particular party, alliance or AC are indicative and do not represent them.
6. This publication which includes maps, sheets, graphs and data would be the property under copyright of Datanet only. The user may use these for its internal study, analysis and research purposes. It's public display, re-selling or any commercial uses by the user are not allowed.
7. Datanet has taken due care and caution in compilation and processing of data and allied information, but does not guarantee the accuracy, adequacy or completeness of any information/analysis and will be not responsible for any errors or omissions or for the results obtained from the use of such information/analysis.
8. All the contents for the publication have been culled from various authentic sources and Datanet reasonably believes such sources to be reliable, but does not make any representations, express or implied as to the accuracy or fitness of use of such information. The information or contents of the information/analysis do not constitute advice and should not be relied upon in making (or refraining from making) any decision. Any reliance placed upon the information provided by Datanet is the sole responsibility and strictly at the user's risk.
9. In no event will Datanet be liable for any damages (including, without limitation, damages for loss of business projects, or loss of profits) arising in contract, tort or otherwise from the use of or inability to use any of its contents, or from any action taken (or refrained from being taken) as a result of using the analysis or any of its contents. Datanet its directors, owners, editors, officials, employees, distributor and agents or any associate will not be liable for any errors in the information contained or any consequences arising from the use of the contents of the provided information/analysis.
10. If any provision of these terms and conditions is held invalid or illegal or unenforceable for any reason by any court of competent jurisdiction, such provision shall be severed and the remainder of provisions of the terms and conditions shall continue in full force and effect as if the Term of Use had been executed with the invalid, illegal or unenforceable provision eliminated.
11. If there are any discrepancies in the information provided, please bring it to attention of Datanet for suitable rectification measures.

Buy Online This Complete Book At
Datanet India eBooks Store

www.indiastatpublications.com

or go directly at

[http://www.indiastatpublications.com/
Assembly_factbook/West_Bengal/Darjeeling/ Matigara-
Naxalbari](http://www.indiastatpublications.com/Assembly_factbook/West_Bengal/Darjeeling/Matigara-Naxalbari)

 **indiastat**elections

ISBN : 978-93-5293-387-7



9 789352 933877