



West Bengal

# Assembly Factbook™

Phansidewa Assembly Constituency



Key Electoral Data of Phansidewa  
Assembly Constituency (Vidhan Sabha)

West Bengal

# **Assembly Factbook™**

Phansidewa Assembly Constituency



Phansidewa Vidhan Sabha

**Editor & Director**

Dr. R.K. Thukral

**Research Editor**

Dr. Shafeeq Rahman

**Compiled, Researched and Published by  
Datanet India Pvt. Ltd.**

D-100, 1st Floor,

Okhla Industrial Area, Phase-I,  
New Delhi- 110020.

Ph.: 91-11- 43580781-84

Email : support@indiastatpublications.com

Website : www.indiastatelections.com

**Online Book Store :**

www.indiastatpublications.com

**Report No. :** AFB/WB-027-0125

**ISBN :** 978-93-5293-388-4

**First Edition :** January, 2018

**Eighth Updated Edition :** January, 2025

**Price :** Rs. 11500/-

US\$ 310

**© Datanet India Pvt. Ltd.**

All rights reserved. No part of this book may be reproduced, stored in a retrieval system or transmitted in any form or by any means, mechanical photocopying, photographing, scanning, recording or otherwise without the prior written permission of the publisher. Please refer to Disclaimer at page no. 163 for the use of this publication.

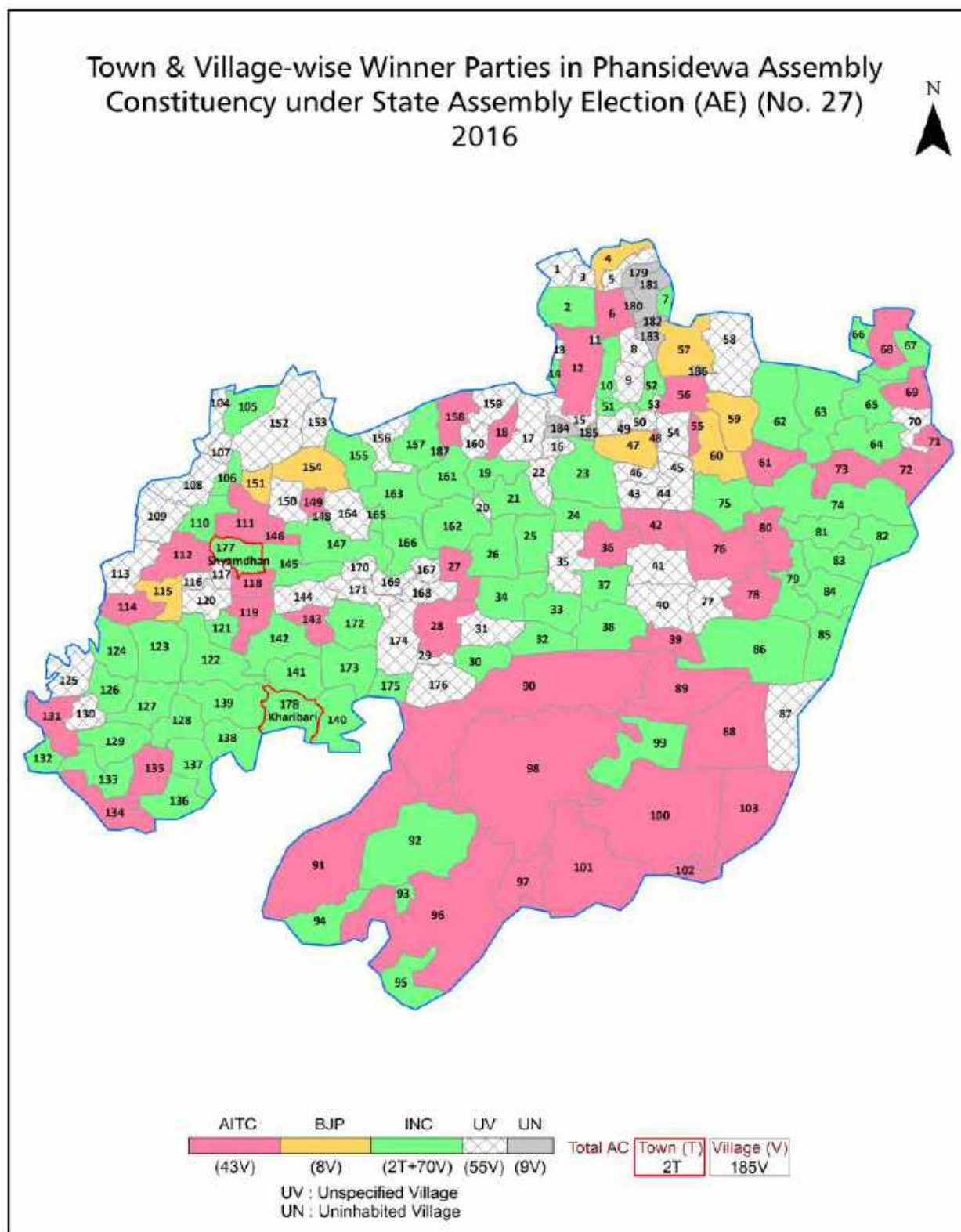
Printed in India

## Contents

No.	Particulars	Page No.
	<b>Introduction</b>	
1	Assembly Constituency - (Vidhan Sabha) at a Glance   Features of Assembly as per Delimitation Commission of India (2008)	1-2
	<b>Location and Political Maps</b>	
2	Location Map   Boundaries of Assembly Constituency - (Vidhan Sabha) in District   Boundaries of Assembly Constituency under Parliamentary Constituency - (Lok Sabha)   Town & Village-wise Winner Parties- 2024, 2021, 2019, 2016, 2014, 2011 and 2009	3-10
	<b>Administrative Setup (2011)</b>	
3	District   Sub-district   Towns   Villages   Inhabited Villages   Uninhabited Villages   Village Panchayat   Intermediate Panchayat	11-21
	<b>Demographics (2011)</b>	
4	Population   Households   Rural/Urban Population   Towns and Villages by Population Size   Sex Ratio (Total & 0-6 Years)   Religious Population   Social Population   Literacy Rate	22-23
	<b>Electoral Features</b>	
5	Important Dates of Last Elections Held   Electors by Gender   Service Electors   Voters   Voters Turnout   Polling Stations & Average Number of Electors per Polling Station   Electors by Age Group   Present Elected Representatives	24-29
	<b>Historical Summary Election Results</b>	
6	Vote Share of Major Parties   Winning Margin (Number & Percentage)   Polarity of Parties   Summary Result of Assembly Segment of Parliamentary Elections 2024, 2019, 2014, 2009, 2004 and 1999   Summary Result of Assembly Elections 2021, 2016, 2011, 2006, 2001, 1996, 1991, 1987, 1982, 1977, 1972, 1971, 1969, 1967 and 1962	30-53
	<b>Polling Station Level Election Results</b>	
7	Name and Number of Polling Station 2024, 2021, 2019, 2016, 2014, 2011 and 2009   Polling Station-wise Electors, Voters & Voters Turnout 2024, 2021, 2019, 2016, 2014, 2011 and 2009   Polling Station wise Elections Results 2024, 2021, 2019, 2016, 2014, 2011 and 2009	54-143
	<b>Share of Assembly Constituency</b>	
8	Share of Assembly Constituency - (Vidhan Sabha) in State, District and Parliamentary Constituency - (Lok Sabha)	144
	<b>Socio-Economic Amenities (2011)</b>	
9	Access to Administrative Units   Agricultural, Manufacturing and Industrial Commodities   Demographic Indicators   Education   Health & Manpower   Drinking Water Supply   Sanitation   Entertainment and Recreations Infrastructure   Power   Food Allocation Distribution and Marketing of Agriculture Commodities Infrastructure   Transport and Road Infrastructure   Communication   Banking and Financial Services   Land Use   Irrigation Source	146-160
10	<b>Abbreviation &amp; Sources</b>	161-162
11	<b>Disclaimer</b>	163



## Location & Political Map



## Administrative Setup

### List of Village Panchayat & Intermediate Panchayat (Block) Name - 2011

Village Name	Village Panchayat Name	Intermediate Panchayat Name
Abhiram	Hetmuri	Phansidewa
Alokjhari	Raniganj-Panishali	Kharibari
Ambari	Ghospukur	Phansidewa
Antaram	Raniganj-Panishali	Kharibari
Antigachh	Hetmuri	Phansidewa
Arjunmahal	Buraganj	Kharibari
Badalbhita	Buraganj	Kharibari
Badora	Raniganj-Panishali	Kharibari
Bagha	Buraganj	Kharibari
Bagulahagi	Buraganj	Kharibari
Bairagi	Binnabari	Kharibari
Bajarur Chhat	Raniganj-Panishali	Kharibari
Balahijhora	Raniganj-Panishali	Kharibari
Banchhabhita	Binnabari	Kharibari
Bandar Gachh	Fansideoa	Phansidewa
Bandi	Hetmuri	Phansidewa
Bandia Chhat	Hetmuri	Phansidewa
Bansgaonchakla	Chathat-Bansgaon	Phansidewa
Bansh Gaon Mangachh	Chathat-Bansgaon	Phansidewa
Banshgaon	Chathat-Bansgaon	Phansidewa
Banur Chhat	Hetmuri	Phansidewa
Bara Paikpara Arazi	Bidhannagar-II	Phansidewa
Bara Pathuram	Jalas-Nijamtara	Phansidewa
Baraigachh	Hetmuri	Phansidewa
Baramala	Hetmuri	Phansidewa
Barsadbhita	Raniganj-Panishali	Kharibari
Bhajanpur	Binnabari	Kharibari
Bhalamanashi	Ghospukur	Phansidewa
Bharia Dangir Chhat	Hetmuri	Phansidewa

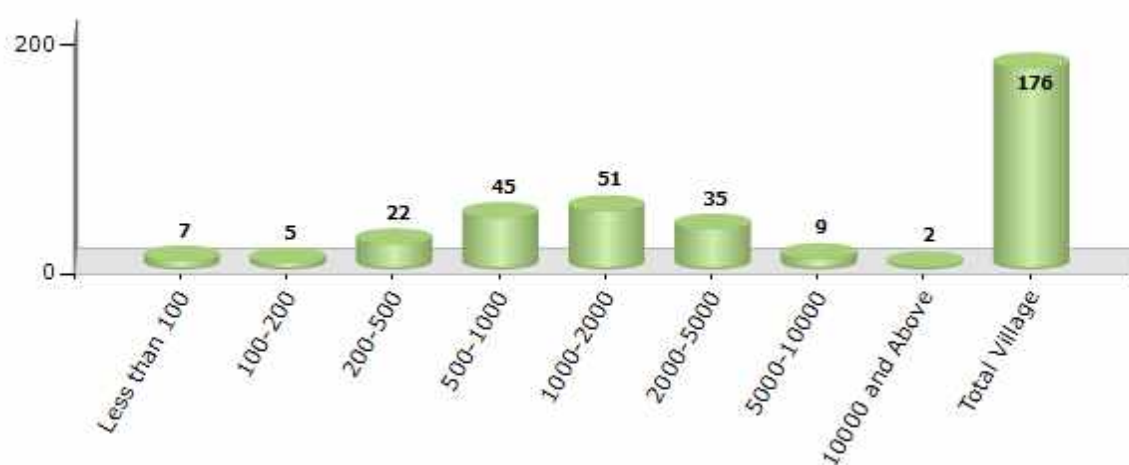
Contd....

## Demographics

### Number of Villages by Population Size - 2011

Less than 100	100-200	200-500	500-1000	1000-2000	2000-5000	5000-10000	10000 and Above	Total Village
7	5	22	45	51	35	9	2	176

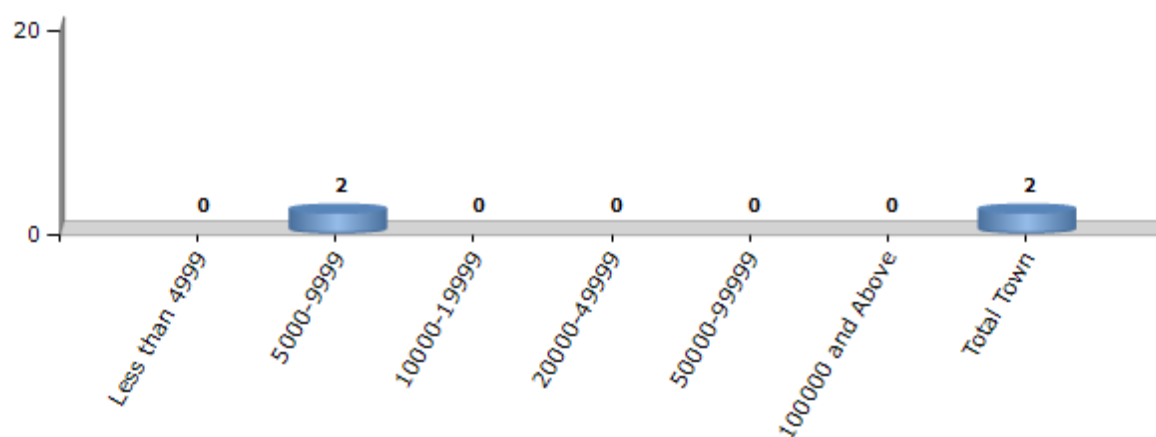
Number of Villages by Population Size - 2011



### Number of Towns by Population Size - 2011

Less than 4999	5000-9999	10000-19999	20000-49999	50000-99999	100000 and Above	Total Town
0	2	0	0	0	0	2

Number of Towns by Population Size - 2011



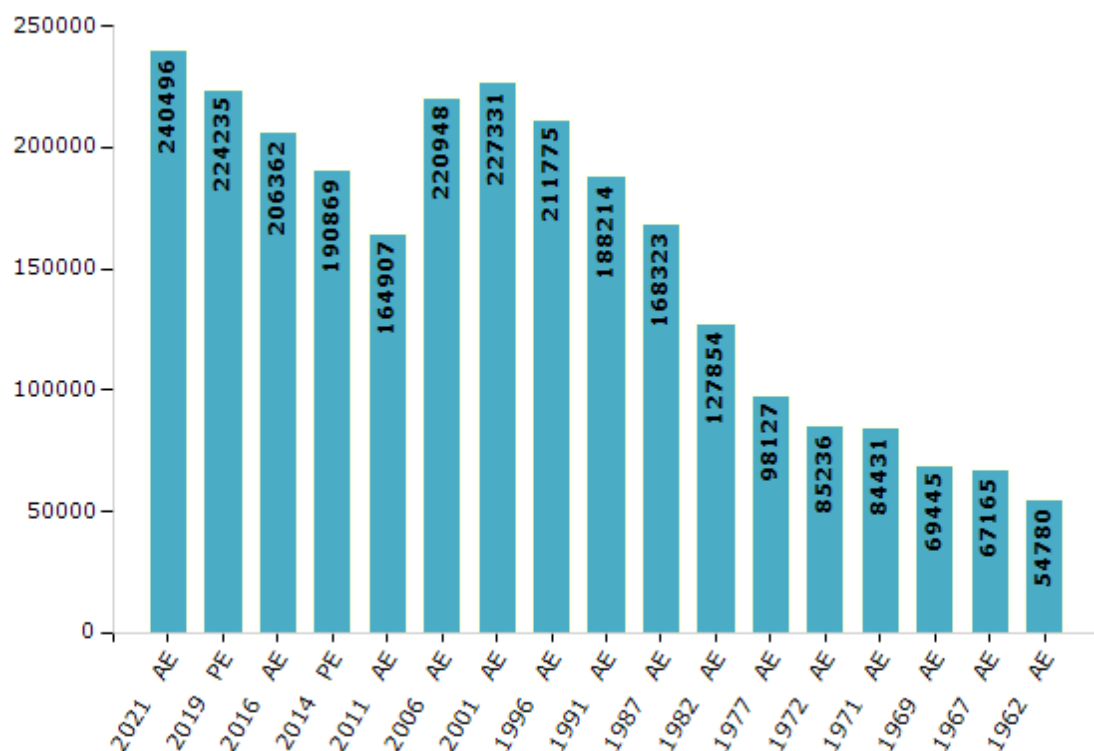
## Electoral Features

### Electors by Male & Female

Year	Male	Female	Others	Total
2021 AE	122184	118310	2	240496
2019 PE	114529	109702	4	224235
2016 AE	105994	100366	2	206362
2014 PE	98950	91918	1	190869
2011 AE	86365	78542	0	164907
2009 PE	-	-	-	-
2006 AE	116109	104839	-	220948
2004 PE	-	-	-	-
2001 AE	117943	109388	-	227331
1999 PE	-	-	-	-
1996 AE	110724	101051	-	211775

Year	Male	Female	Others	Total
1991 AE	100569	87645	-	188214
1987 AE	108068	60255	-	168323
1982 AE	90186	37668	-	127854
1977 AE	59307	38820	-	98127
1972 AE	49081	36155	-	85236
1971 AE	50658	33773	-	84431
1969 AE	38687	30758	-	69445
1967 AE	-	-	-	67165
1962 AE	-	-	-	54780
1957 AE	-	-	-	-
1952 AE	-	-	-	-

Number of Electors



**Note :** AE : Assembly Election, PE : Assembly Segment of Parliamentary Election

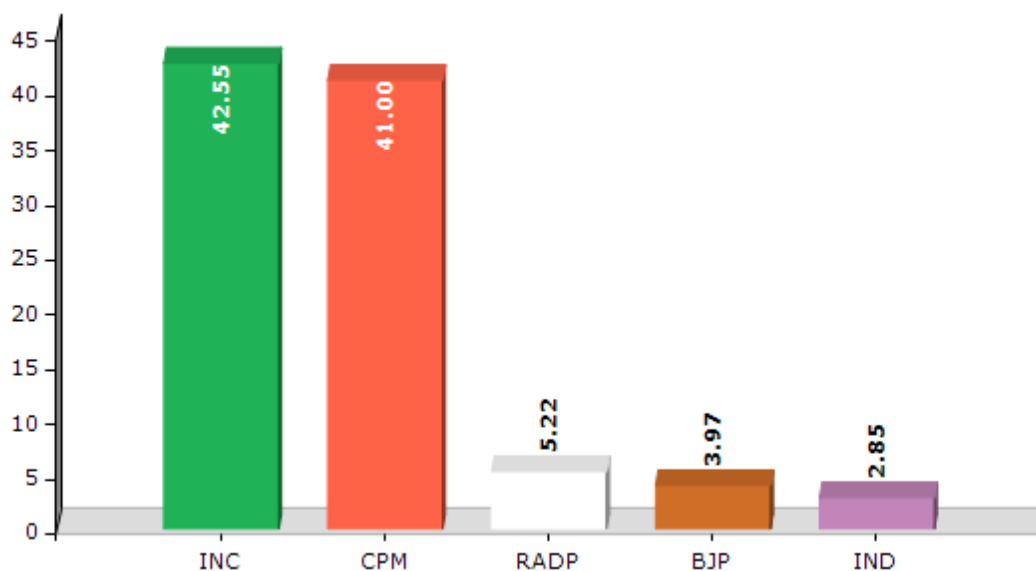


## Historical Summary Election Results

### Summary Result of Assembly Election - 2011

Candidate Name	Party	Votes	Votes %
Sunil Chandra Tirkey	INC	61388	42.55
Chhotan Kisku	CPM	59151	41
Junas Kerketta	RADP	7536	5.22
Dila Saibo	BJP	5734	3.97
Helarius Ekka	IND	4114	2.85
Kandra Murmu	CPI(ML)(L)	2138	1.48
Sudhir Tirki	IND	1896	1.31
Ram Ganesh Baraik	IND	1286	0.89
Bhola Tirki	SUCI	1028	0.71

Votes Percentage of Top Parties - 2011



## Polling Station Level Election Results

### Number and Name of Polling Stations (PS) (2016)

Number of Polling Stations	Name of Polling Stations	Number of Polling Stations	Name of Polling Stations
1	Ramdhanjote Primary School	21	Madhuyabari Primary School
2	Ramdhanjote Primary School	22	Kungarpur Primary School
3	Madanjote Primary School	23	Balaijhora Primari School
4	Goursingjote S.S.K.	24	Toparsing Primary School
5	Goursingjote S.S.K.	25	Gandhi Smriti Primary School
6	Dilsaram Jote Primary School	26	I. C. D. S. Kendra, Kelabari
7	Dulaljote Nepali Primary School New Building	27	Vidyasagar Primary School
8	Dulaljote Nepali Primary School New Building	28	Vidyasagar Primary School
9	Bundeswari Primary School	29	Chunilal Primary School
9A	Bundeswari Primary School	30	Maynaguri Primary School
10	Andharu Jote Primary School	31	Maynaguri Primary School
11	Andharu Jote Primary School	32	Tarijote Primary School
12	Satishchandr Cha Bagan Office Ghar	33	Tarijote Primary School
13	Netaji Community Hall	34	Gourangajote Primary School
14	Psa Club-Cum-Library, Batasi	35	Dangujote Primary School
15	Shyamdhan Jote Primary School	36	Gourangajote Primary School
16	Shyamdhan Jote Primary School	37	Khuniyapukuri Primary School
17	Rabindra Hindi Primary School	38	Khuniyapukuri Primary School
18	Rabindra Hindi Primary School	39	Ullajote Primary School
19	Jamatulla Primary School	40	Gayenjote Primary School
20	Madhuyabari Primary School	41	Debiganj Vivekananda High School

Contd....

## Polling Station Level Election Results

### Polling Station-wise Votes Secured by Overall Top Five Parties in Phansidewa Assembly in Assembly Election (AE) under Darjeeling Parliamentary Constituency in West Bengal (2016)

Number of Polling Station	Winner - Sunil Chandra Tirkey (INC)	Runner-up - Carolus Lakra (AITC)	3rd - Durga Murmu (BJP)	4th - Jemshan Tirkey (IND)	5th - Lalu Oraon (CPI(M) (L))	NOTA	Other	Total Votes Secured
35	342	261	110	4	9	9	7	742
36	182	186	105	6	3	8	1	491
37	653	274	84	20	9	19	11	1070
38	436	168	180	9	6	9	23	831
39	342	177	232	11	2	10	17	791
40	229	179	32	6	1	7	12	466
41	315	356	195	10	8	17	9	910
42	95	74	100	6	4	7	9	295
43	252	229	178	24	6	7	14	710
44	241	303	130	5	1	5	6	691
45	414	162	138	8	12	18	34	786
46	200	169	106	6	1	5	9	496
47	426	270	114	23	9	12	24	878
48	220	200	52	8	4	10	10	504
49	208	231	226	15	27	14	21	742
50	301	210	43	6	5	8	10	583
51	366	277	169	11	7	19	20	869
52	210	351	409	11	5	26	12	1024
53	416	229	442	13	8	15	15	1138
54	119	293	198	11	2	15	17	655
55	293	189	198	7	13	6	16	722
56	385	270	274	22	10	19	16	996
57	264	149	68	9	1	10	9	510
58	477	114	105	7	7	19	12	741
59	263	92	190	10	4	6	8	573
60	190	385	196	13	6	19	9	818
61	398	353	202	13	7	10	10	993
62	221	236	156	5	7	14	16	655
63	204	140	154	5	2	18	15	538
64	205	354	304	10	4	13	5	895
65	167	240	277	3	3	9	6	705
66	340	264	142	7	6	39	14	812
67	343	259	97	10	9	15	12	745
68	391	226	70	11	22	25	14	759
69	326	251	138	10	120	25	30	900

Contd....

## Polling Station Level Election Results

**Winner, Runner-up and 3rd Party Position & Winning Margin According to Polling Stations in Phansidewa Assembly in Assembly Election (AE) under Darjeeling Parliamentary Constituency in West Bengal (2016)**

Polling Station Number	Winner Party	Winner Votes (%)	Runner-up Party	Runner-up Votes (%)	Winning Margin Votes (%)	Third Party	Third Party Votes (%)	Other Votes (%)
74	INC	429 (50.71)	AITC	271 (32.03)	158 (18.68)	BJP	121 (14.3)	25 (2.96)
75	INC	308 (44.06)	AITC	282 (40.34)	26 (3.72)	BJP	82 (11.73)	27 (3.86)
76	INC	315 (54.88)	AITC	182 (31.71)	133 (23.17)	BJP	60 (10.45)	17 (2.96)
77	INC	298 (51.74)	AITC	187 (32.47)	111 (19.27)	BJP	57 (9.9)	34 (5.9)
78	INC	356 (45.88)	AITC	318 (40.98)	38 (4.9)	BJP	79 (10.18)	23 (2.96)
79	INC	468 (50.76)	AITC	312 (33.84)	156 (16.92)	BJP	113 (12.26)	29 (3.15)
80	INC	653 (67.39)	AITC	246 (25.39)	407 (42)	BJP	40 (4.13)	30 (3.1)
81	INC	364 (54.17)	AITC	211 (31.4)	153 (22.77)	BJP	72 (10.71)	25 (3.72)
82	INC	267 (51.64)	AITC	174 (33.66)	93 (17.98)	BJP	58 (11.22)	18 (3.48)
83	INC	280 (45.83)	AITC	232 (37.97)	48 (7.86)	BJP	77 (12.6)	22 (3.6)
84	INC	303 (52.88)	AITC	135 (23.56)	168 (29.32)	BJP	112 (19.55)	23 (4.01)
85	INC	235 (48.96)	AITC	120 (25)	115 (23.96)	BJP	100 (20.83)	25 (5.21)
86	INC	332 (51.16)	AITC	188 (28.97)	144 (22.19)	BJP	101 (15.56)	28 (4.31)
87	AITC	249 (48.16)	INC	181 (35.01)	68 (13.15)	BJP	76 (14.7)	11 (2.13)
88	INC	531 (49.58)	AITC	389 (36.32)	142 (13.26)	BJP	99 (9.24)	52 (4.86)
89	AITC	290 (38.51)	BJP	205 (27.22)	85 (11.29)	INC	203 (26.96)	55 (7.3)
90	AITC	202 (37.97)	INC	184 (34.59)	18 (3.38)	BJP	110 (20.68)	36 (6.77)
91	INC	328 (45.81)	AITC	166 (23.18)	162 (22.63)	BJP	165 (23.04)	57 (7.96)
92	BJP	191 (36.94)	INC	185 (35.78)	6 (1.16)	AITC	119 (23.02)	22 (4.26)
93	BJP	340 (38.2)	AITC	295 (33.15)	45 (5.05)	INC	184 (20.67)	71 (7.98)
94	BJP	366 (35.92)	AITC	314 (30.81)	52 (5.11)	INC	270 (26.5)	69 (6.77)
95	BJP	378 (52.87)	AITC	201 (28.11)	177 (24.76)	INC	108 (15.1)	28 (3.92)
96	BJP	341 (46.39)	AITC	170 (23.13)	171 (23.26)	INC	154 (20.95)	70 (9.52)
97	AITC	400 (41.03)	INC	341 (34.97)	59 (6.06)	BJP	145 (14.87)	89 (9.13)
98	AITC	326 (33.89)	INC	318 (33.06)	8 (0.83)	BJP	238 (24.74)	80 (8.32)
99	INC	327 (38.02)	AITC	318 (36.98)	9 (1.04)	BJP	154 (17.91)	61 (7.09)
100	AITC	344 (37.03)	INC	320 (34.45)	24 (2.58)	BJP	193 (20.78)	72 (7.75)
101	INC	331 (43.1)	AITC	203 (26.43)	128 (16.67)	BJP	155 (20.18)	79 (10.29)
102	INC	341 (50.82)	BJP	192 (28.61)	149 (22.21)	AITC	93 (13.86)	45 (6.71)
103	INC	462 (58.41)	AITC	213 (26.93)	249 (31.48)	BJP	62 (7.84)	54 (6.83)
104	AITC	359 (43.67)	BJP	222 (27.01)	137 (16.66)	INC	194 (23.6)	47 (5.72)
105	INC	291 (56.07)	AITC	119 (22.93)	172 (33.14)	BJP	56 (10.79)	53 (10.21)
106	INC	514 (52.77)	AITC	260 (26.69)	254 (26.08)	BJP	143 (14.68)	57 (5.85)
107	AITC	461 (56.98)	INC	268 (33.13)	193 (23.85)	BJP	48 (5.93)	32 (3.96)
108	INC	448 (50.56)	AITC	233 (26.3)	215 (24.26)	BJP	173 (19.53)	32 (3.61)
109	INC	304 (48.41)	AITC	180 (28.66)	124 (19.75)	BJP	119 (18.95)	25 (3.98)
110	INC	234 (41.56)	AITC	149 (26.47)	85 (15.09)	BJP	148 (26.29)	32 (5.68)

Contd....

## Socio-Economic Amenities - Rural

### Access to Education Facilities

Particulars	Number of Villages (% of Population)				
	Available	Not Available	If Not Available (Distance of Nearest Facility)		
			A	B	C
Govt. Primary School	148 (95)	28 (5)	0 (0)	0 (0)	0 (0)
Private Primary School	9 (18)	167 (82)	0 (0)	0 (0)	0 (0)
Govt. Middle School	40 (44)	136 (56)	81 (34)	46 (17)	6 (1)
Private Middle School	4 (12)	172 (88)	0 (0)	0 (0)	0 (0)
Govt. Secondary School	25 (33)	151 (67)	96 (48)	43 (15)	10 (2)
Private Secondary School	1 (4)	175 (96)	0 (0)	0 (0)	0 (0)
Govt. Senior Secondary School	13 (21)	163 (79)	67 (36)	76 (37)	17 (5)
Private Senior Secondary School	0 (0)	176 (100)	1 (1)	0 (0)	0 (0)
Govt. Arts and Science Degree College	0 (0)	176 (100)	5 (2)	41 (14)	129 (83)
Private Arts and Science Degree College	0 (0)	176 (100)	0 (0)	0 (0)	0 (0)
Govt. Engineering College	0 (0)	176 (100)	0 (0)	2 (1)	153 (83)
Private Engineering College	0 (0)	176 (100)	0 (0)	0 (0)	20 (16)
Govt. Medicine College	0 (0)	176 (100)	3 (2)	10 (5)	163 (92)
Private Medicine College	0 (0)	176 (100)	0 (0)	0 (0)	0 (0)
Govt. Management Institute	0 (0)	176 (100)	0 (0)	5 (3)	120 (64)
Private Management Institute	0 (0)	176 (100)	0 (0)	0 (0)	50 (32)
Govt. Polytechnic	0 (0)	176 (100)	0 (0)	0 (0)	169 (97)
Private Polytechnic	0 (0)	176 (100)	0 (0)	1 (1)	6 (2)
Govt. Vocational Training School/ITI	1 (4)	175 (96)	0 (0)	1 (1)	126 (72)
Private Vocational Training School/ITI	3 (2)	173 (98)	5 (2)	17 (5)	23 (13)
Govt. Non Formal Training Centre	2 (2)	174 (98)	4 (7)	1 (0)	158 (81)
Private Non Formal Training Centre	1 (0)	175 (100)	2 (1)	0 (0)	8 (6)
Govt. School For Disabled	0 (0)	176 (100)	0 (0)	19 (11)	150 (77)
Private School For Disabled	1 (2)	175 (98)	4 (9)	0 (0)	1 (0)
Government Others	15 (18)	161 (82)	0 (0)	0 (0)	0 (0)
Private Others	1 (0)	175 (100)	0 (0)	0 (0)	0 (0)

Note : Distance A : Less than 5 km; B : Between 5-10 km; C : 10+ km.; Source : Data Analysis is based on 2011 Census.

## DISCLAIMER

The Terms of Use and Disclaimer of Datanet India Private Limited (hereinafter referred to as "Datanet") for use of this analysis report of **Phansidewa Assembly Constituency (Phansidewa Vidhan Sabha)** :-

1. **Assembly Factbook™** is a Registered Trade Mark owned by Datanet.
2. All the maps are sketched and graphical representation only and have not been drawn to the scale and also not to represent the actual geographical area or boundary of the unit.
3. The data for the aforesaid analysis is based on authentic sources and has been culled from the various publications of Census, CSO and NSSO for district and block level data, various central and state government departments, Central & State Elections Commissions and the concerned Returning Officers' releases, Electoral Rolls, Election results and allied publications, internal assessment, surveys, estimates and analysis. Therefore, certain adjustment of data at micro level may have been done to arrive closer to the macro data.
4. Data have been provided on an "As Is" and "As AVAILABLE" basis
5. The colours shown in the maps or diagram and charts of a particular party, alliance or AC are indicative and do not represent them.
6. This publication which includes maps, sheets, graphs and data would be the property under copyright of Datanet only. The user may use these for its internal study, analysis and research purposes. It's public display, re-selling or any commercial uses by the user are not allowed.
7. Datanet has taken due care and caution in compilation and processing of data and allied information, but does not guarantee the accuracy, adequacy or completeness of any information/analysis and will be not responsible for any errors or omissions or for the results obtained from the use of such information/analysis.
8. All the contents for the publication have been culled from various authentic sources and Datanet reasonably believes such sources to be reliable, but does not make any representations, express or implied as to the accuracy or fitness of use of such information. The information or contents of the information/analysis do not constitute advice and should not be relied upon in making (or refraining from making) any decision. Any reliance placed upon the information provided by Datanet is the sole responsibility and strictly at the user's risk.
9. In no event will Datanet be liable for any damages (including, without limitation, damages for loss of business projects, or loss of profits) arising in contract, tort or otherwise from the use of or inability to use any of its contents, or from any action taken (or refrained from being taken) as a result of using the analysis or any of its contents. Datanet its directors, owners, editors, officials, employees, distributor and agents or any associate will not be liable for any errors in the information contained or any consequences arising from the use of the contents of the provided information/analysis.
10. If any provision of these terms and conditions is held invalid or illegal or unenforceable for any reason by any court of competent jurisdiction, such provision shall be severed and the remainder of provisions of the terms and conditions shall continue in full force and effect as if the Term of Use had been executed with the invalid, illegal or unenforceable provision eliminated.
11. If there are any discrepancies in the information provided, please bring it to attention of Datanet for suitable rectification measures.



**Buy Online This Complete Book At**  
**Datanet India eBooks Store**

[www.indiastatpublications.com](http://www.indiastatpublications.com)

or go directly at

[http://www.indiastatpublications.com/  
Assembly\\_factbook/West\\_Bengal/Darjeeling/ Phansidewa](http://www.indiastatpublications.com/Assembly_factbook/West_Bengal/Darjeeling/Phansidewa)

 **indiaSTAT**elections

ISBN : 978-93-6293-386-4

